

INVENTORY OF LAKES IN SOUTH CAROLINA

TEN ACRES OR MORE IN SURFACE AREA

STATE OF SOUTH CAROLINA

WATER RESOURCES COMMISSION

REPORT NUMBER 171

1991

STATE
OF
SOUTH CAROLINA



The Honorable Carroll A. Campbell, *Governor*

SOUTH CAROLINA WATER RESOURCES COMMISSION

Appointed Members

Mr. Lynn H. Youmans, Jr., *Chairman*

Mr. Tom W. Dunaway, III, *Vice Chairman*

Agriculture

Mr. Lynn H. Youmans, Jr.....Furman
Mr. Lewis Walker.....Sumter
Mr. Ben M. Gramling, III.....Gramling

Industry

Mr. Floyd E. Williams.....Fort Mill
Mr. Frank B. Winslow.....Hartsville
Mr. Dan E. Jones.....Columbia

Municipalities

Mr. Tom W. Dunaway, III.....Anderson
Mayor Elsie Rast Stuart.....Pelion
Mr. H. F. "Dick" Crater.....Gaffney

Salt Water

Mr. Whitmarsh S. Smith.....Charleston

Ex Officio Members and Appointees

Mr. D. Leslie Tindal
Commissioner
S.C. Department of Agriculture
App: Mr. David L. Tompkins

Mr. Michael D. Jarrett
Commissioner
S.C. Department of Health and
Environmental Control
App: Mr. R. Lewis Shaw

Mr. Robert J. Gould
State Forester
S. C. Forestry Commission
App: Mr. Hugh Ryan

Dr. James A. Timmerman, Jr.
Executive Director
S. C. Wildlife and Marine Resources Commission
App: Mr. Larry D. Cartee

The Honorable L. Edward Bennett
Chairman
S. C. House Agriculture and
Natural Resources Committee
App: The Honorable Stephen E. Gonzales

Mr. Glenn C. Alexander
Chairman
S.C. Land Resources
App: Mr. Cary D. Chamblee

Mr. Wayne L. Sterling
Director
S.C. Development Board
App: Mr. O'Neal Laird

Dr. Maxwell Lennon
President
Clemson University
App: Dr. Earl Hayter

Mr. Robert N. McLellan
Executive Director
S. C. Department of Highways and
Public Transportation
App: Mr. Robert B. Ferrell

The Honorable John C. Land
Chairman
S. C. State Agriculture and
Natural Resources Committee
App: The Honorable Douglas L. Hinds

Staff

Alfred H. Vang, Executive Director
Hank W. Stallworth, Deputy Director

INVENTORY OF LAKES IN SOUTH CAROLINA

TEN ACRES OR MORE IN SURFACE AREA

Report No. 171

By

**U.S. Army Engineer District, Charleston
Corps of Engineers
P.O. Box 919
Charleston, S.C. 29402**

**South Carolina Water Resources Commission
1201 Main Street, Suite 1100
Columbia, S.C. 29201**

August 1991

ACKNOWLEDGMENTS

The South Carolina Water Resources Commission and U.S. Army Corps of Engineers wishes to acknowledge the significant contribution provided by Mr. Billy Abercrombie, State Conservationist, U.S. Soil Conservation Service, and to the U.S. Soil Conservation Service field personnel whose efforts made the preparation of the inventory of lakes possible.

Appreciation is expressed to Mr. John W. Parris, Executive Director, South Carolina Land Resources Conservation Commission and to the staff of the Land Resources Commission for their assistance.

Special appreciation is also expressed to the numerous land owners and representatives of various other local, state and federal agencies that provided their assistance.

TABLE OF CONTENTS

INTRODUCTION	i-iv
SUMMARY	v
COUNTY SUMMARIES (TABLE 1)	vi-ix
MAJOR RESERVOIRS (TABLE 2)	x-xi
COUNTIES OF S.C. (MAP 1)	xii
DETAILED LISTINGS (by County)	xiii
ABBEVILLE	1.1
AIKEN	2.1
ALLENDALE	3.1
ANDERSON	4.1
BAMBERG	5.1
BARNWELL	6.1
BEAUFORT	7.1
BERKELEY	8.1
CALHOUN	9.1
CHARLESTON	10.1
CHEROKEE	11.1
CHESTER	12.1
CHESTERFIELD	13.1
CLARENDON	14.1
COLLETON	15.1
DARLINGTON	16.1
DILLON	17.1
DORCHESTER	18.1
EDGEFIELD	19.1
FAIRFIELD	20.1
FLORENCE	21.1
GEORGETOWN	22.1
GREENVILLE	23.1
GREENWOOD	24.1
HAMPTON	25.1
HORRY	26.1
JASPER	27.1

KERSHAW	28.1
LANCASTER	29.1
LAURENS	30.1
LEE	31.1
LEXINGTON	32.1
MCCORMICK	33.1
MARION	34.1
MARLBORO	35.1
NEWBERRY	36.1
OCONEE	37.1
ORANGEBURG	38.1
PICKENS	39.1
RICHLAND	40.1
SALUDA	41.1
SPARTANBURG	42.1
SUMTER	43.1
UNION	44.1
WILLIAMSBURG	45.1
YORK	46.1

INTRODUCTION

Purpose

The Inventory of Lakes in South Carolina, Ten Acres or More in Surface Area is a revision of the 1974 South Carolina Water Resources Commission report of the same title, both of which are an expansion of the Inventory of Lakes in South Carolina of Fifty Acres or More in Surface Area published by the Water Resources Commission in 1970.

This revised inventory was compiled for the Water Resources Commission to provide a portion of the basic water resources information needed for the development of the State Water Plan.

Method of Investigation

This compilation began with the search of topographic quad sheets for additional bodies of water ten acres and larger and the cross referencing of this data with the Corps and state dams inventories. When new lakes were noted on the quad sheets or in the dams inventories their locations were plotted on highway and stream maps. Information to complete the worksheets was obtained from Soil Conservation Service records and personnel. Information was also obtained from a variety of publications, Water Resources Commission records, other government agencies, and property owners.

Whether or not new lakes were located in a county, the county Soil Conservation Service personnel were contacted to see if they had knowledge of newly constructed lakes in their jurisdiction.

Lakes Inventoried

An effort was made to include all bodies of water, ten acres or larger, impounded by a dam across a natural drainage where the lake formed was significantly larger than the natural stream. Problems arose in the consideration of bodies of water which did not meet these criteria. Low-head dams across major rivers were not included where a clearly defined lake could not be distinguished from the normal channel.

Dug ponds and borrow pits larger than ten acres were included. In strip-mined areas, where a body of water was of such irregular shape that it was questionable whether a single body of water larger than ten acres actually existed, it was a matter of judgement as to which lakes were included. Adjoining lakes where the total surface area exceeded ten acres were often grouped and recorded as one lake. Shallow "duck ponds" in the coastal counties generally were included where the lake resulted from a man-made embankment.

Natural lakes located in river-flood plains and formed as part of old river channels were, as a rule, not included in the inventory. These bodies of water often more closely resemble a part of the river system rather than identifiable lakes. Additionally areas known as Carolina Bays were generally excluded from the inventory. Only areas that maintain a constant pool of water year-round were included.

Description of Inventory

Information in this inventory consists of: lake and/or owner name, principle use, estimated surface area (acres), estimated water-storage capacity (acre-feet volume), and approximate latitude/longitude location for all lakes.

The best name which could be associated with each lake was used. The use of an owner's name was not an effort to identify owners, but to identify the lakes in some way.

An effort was made to determine the principle uses of the lakes. "Power" includes use of the lake in hydro-power production, as water supply for steam systems, in cooling of power units, etc. "Industrial" refers to use in industrial processes other than power production. "Water Supply" was indicated where known withdrawals were not associated with the other uses listed. Various other self-explanatory uses were also denoted. Due to the large number of people providing inputs, the interpretation of use varied somewhat in different areas. The uses indicated were based upon the best information available.

Surface areas in most cases are estimates. Estimates were obtained by estimating acreage off of topographic quad sheets, from knowledgeable persons, and from existing records. Estimates were based on normal-water elevations not flood level elevations.

Where records were not available, the procedure to determine volume estimates was to either multiply the average depth of the lake by the estimated surface area, or use of the Soil Conservation Service "rule-of-thumb," "0.4 X (maximum water depth) X (surface area)." Unless exact water depth figures were available, the estimates of depth were obtained from persons familiar with the lakes. Volume estimates are reported in acre feet of water. For information sake, one acre-foot equates to 325,851 gallons.

Lake locations were recorded on the county stream maps. Coordinate readings were obtained by recording lake locations plotted on county highway maps and topographic quad sheets.

The inclusion of the notation, lakes available for public recreation, is for the purpose of aiding the planners of water-based recreation. THE INDICATION OF PUBLIC ACCESSIBILITY DOES NOT ELIMINATE THE NECESSITY OF OBTAINING A PROPERTY OWNER'S PERMISSION BEFORE ENTRANCE.

Lakes located on county lines are listed with the other lakes in the county, but are denoted with an asterisk. The surface areas and volumes of these lakes are not included in the totals for any county, but are added separately in the computation of state totals.

SUMMARY

There are 1617 lakes larger than ten acres within the 46 counties of South Carolina. These lakes cover over 521,737 acres and impound some 15,112,914 arce-feet of water. The State has 19 reservoirs or lakes larger than 1000 acres. These cover some 461,402 acres and have a volume of some 14,607,349 acre-feet.

Recreation is the principle use of most South Carolina lakes. However, power production was the principle reason for the construction of 15 of the 19 lakes larger than 1000 acres. These 15 lakes contained some 95% of the State's impounded water.

TABLE 1

**SUMMARY OF LAKES IN SOUTH CAROLINA TEN
ACRES AND LARGER BY COUNTY**

COUNTY	TOTAL NO. OF LAKES (Ten acres of more)	TOTAL SURFACE AREA (Acres)	TOTAL VOLUME (Acre-feet)
ABBEVILLE	6	113	629
AIKEN	124	3357	18559
ALLENDALE	29	690	2208
ANDERSON	24	941	7992
BAMBERG	26	349	1678
BARNWELL	28	4695	81495
BEAUFORT	31	1467	4880
BERKELEY	45	63224	1235526
CALHOUN	41	878	5178
CHARLESTON	78	4800	19759
CHEROKEE	17	593	7833
CHESTER	20	1070	22817
CHESTERFIELD	64	1579	9186
CLARENDON	22	592	2903

TABLE 1 (Cont'd)

**SUMMARY OF LAKES IN SOUTH CAROLINA TEN
ACRES AND LARGER BY COUNTY**

COUNTY	TOTAL NO. OF LAKES (Ten acres or more)	TOTAL SURFACE AREA (Acres)	TOTAL VOLUME (Acre-feet)
COLLETON	32	2547	6530
DARLINGTON	31	1603	6219
DILLON	20	662	2225
DORCHESTER	14	572	4070
EDGEFIELD	42	682	6633
FAIRFIELD	17	7551	441018
FLORENCE	22	702	3690
GEORGETOWN	18	406	1102
GREENVILLE	46	3051	105997
GREENWOOD	18	321	2102
HAMPTON	28	1706	8459
HORRY	42	1346	5098
JASPER	31	856	5490
KERSHAW	45	1974	6874

TABLE 1 (Cont'd)

SUMMARY OF LAKES IN SOUTH CAROLINA TEN
ACRES AND LARGER BY COUNTY

COUNTY	TOTAL NO. OF LAKES (Ten acres or more)	TOTAL SURFACE AREA (Acres)	TOTAL VOLUME (Acre-feet)
LANCASTER	27	477	4534
LAURENS	42	1942	16609
LEE	34	649	2392
LEXINGTON	90	2070	12055
MCCORMICK	5	65	399
MARION	9	484	1914
MARLBORO	41	2046	13788
NEWBERRY	5	83	433
OCONEE	21	1305	34543
ORANGEBURG	75	1663	11951
PICKENS	17	537	12223
RICHLAND	102	3588	18672
SALUDA	20	287	1573
SPARTANBURG	57	4780	53458

TABLE 1 (Cont'd)

**SUMMARY OF LAKES IN SOUTH CAROLINA TEN
ACRES AND LARGER BY COUNTY**

COUNTY	TOTAL NO. OF LAKES (Ten acres or more)	TOTAL SURFACE AREA (Acres)	TOTAL VOLUME (Acre-feet)
SUMTER	32	1042	4206
UNION	9	143	1540
WILLIAMSBURG	17	284	897
YORK	28	603	4028
SUBTOTAL	1592	130375	2221365
Lakes bordering on more than one county/state	25	391362	12891549
STATE TOTAL	1617	521737	15112914

TABLE 2

**MAJOR RESERVOIRS IN SOUTH CAROLINA
(Larger than 1000 acres surface area)**

LAKE NAME/ OWNER NAME	COUNTY /STATE LOCATED	SURFACE AREA (Acres)	VOLUME (Acre-feet)
LAKE MARION SC PUBLIC SER. AUTHORITY	BERKELEY, CALHOUN, CLAR- ENDON, SUMTER, ORANGEBURG	110600	1400000
LAKE THURMOND US ARMY CORPS OF ENGINEERS	McCORMICK, GEORGIA	70000	2510000
LAKE HARTWELL US ARMY CORPS OF ENGINEERS	ANDERSON, OCONEE, PICKENS, GEORGIA	56000	2549000
LAKE MOULTRIE SC PUBLIC SER. AUTHORITY	BERKELEY	60400	1211000
LAKE MURRAY SC ELECTRIC & GAS CO.	LEXINGTON, NEWBERRY, RICHLAND, SALUDA	51000	2114000
LAKE RUSSELL US ARMY CORPS OF ENGINEERS	ABBEVILLE, ANDERSON, GEORGIA	26650	1026000
LAKE KEOWEE DUKE POWER COMPANY	OCONEE, PICKENS	18372	1000000
LAKE WATEREE DUKE POWER COMPANY	FAIRFIELD, KERSHAW, LANCASTER	13710	310000
LAKE WYLIE/LAKE CATAWBA DUKE POWER COMPANY	YORK, NORTH CAROLINA	12455	281900
LAKE GREENWOOD	GREENWOOD, LAURENS, NEWBERRY	11400	270000

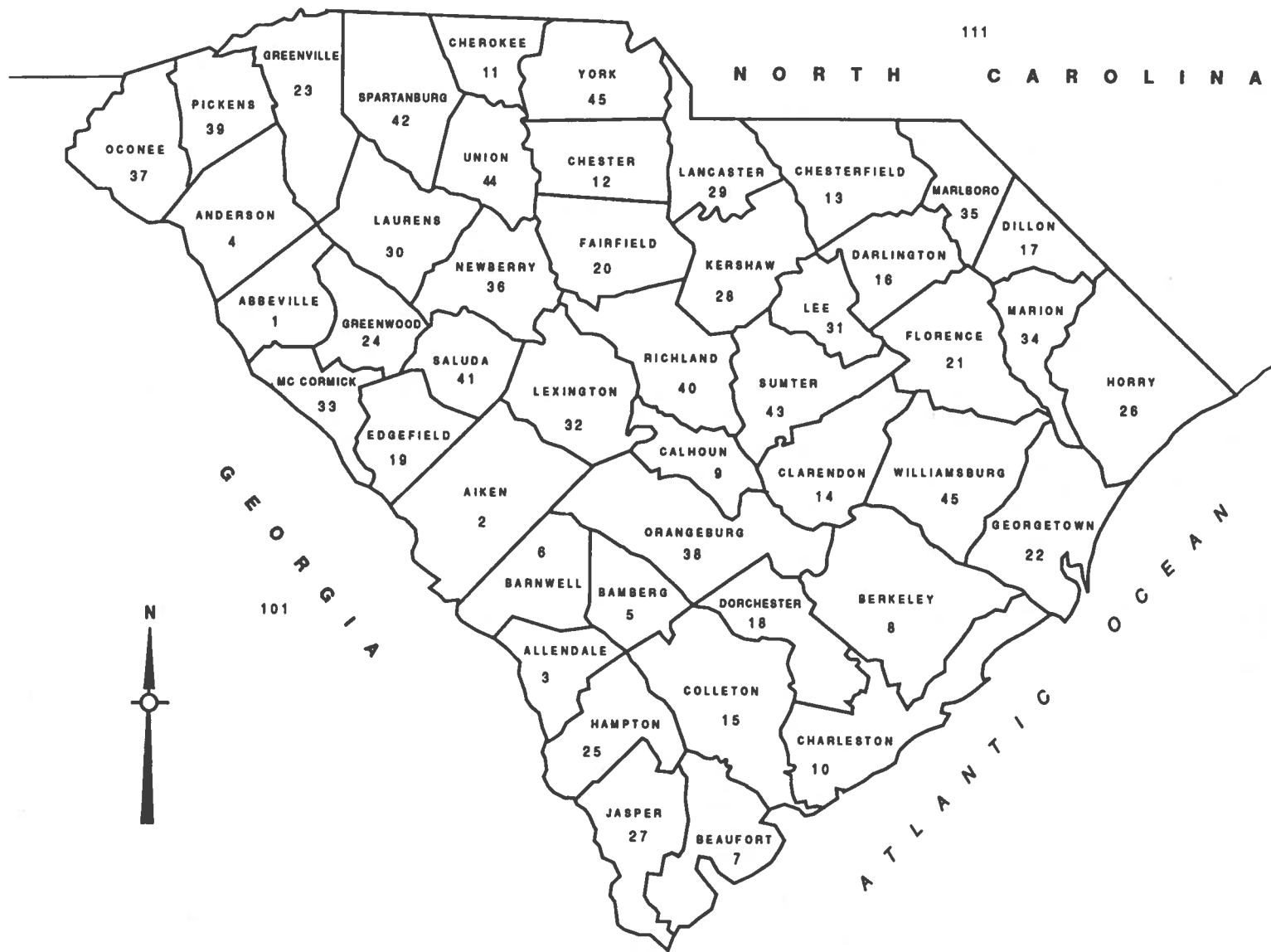
TABLE 2 (Cont'd)

**MAJOR RESERVOIRS IN SOUTH CAROLINA
(Larger than 1000 acres surface area)**

LAKE NAME/ OWNER NAME	COUNTY /STATE LOCATED	SURFACE AREA (Acres)	VOLUME (Acre-feet)
LAKE JOCASSE DUKE POWER COMPANY	OCONEE, PICKENS	7565	1185000
MONTICELLO RESERVOIR S.C. ELECTRIC & GAS CO.	FAIRFIELD	6800	431050
FISHING CREEK RESERVOIR DUKE POWER COMPANY	CHESTER, LANCASTER	3370	80000
PAR POND SAVANNAH RIVER SITE/USDOE	BARNWELL	2700	54000
LAKE ROBINSON CAROLINA POWER & LIGHT	CHESTERFIELD, DARLINGTON	2250	31000
PARR RESERVOIR SC ELECTRIC & GAS CO.	FAIRFIELD, NEWBERRY	4400	32533
LAKE BOWEN SPARTANBURG WATER WORKS	SPARTANBURG	1600	24550
NORTH SALUDA RESERVOIR GREENVILLE WATER WORKS	GREENVILLE	1080	76108
L-LAKE SAVANNAH RIVER SITE/USDOE	BARNWELL	1050	21208

MAP 1

COUNTIES OF SOUTH CAROLINA



**DETAILED LISTING
OF
LAKES TEN ACRES OR MORE IN
SURFACE AREA IN
SOUTH CAROLINA**

ABBEVILLE



ABBEVILLE COUNTY

LAKES TEN ACRES OR MORE IN SURFACE AREA

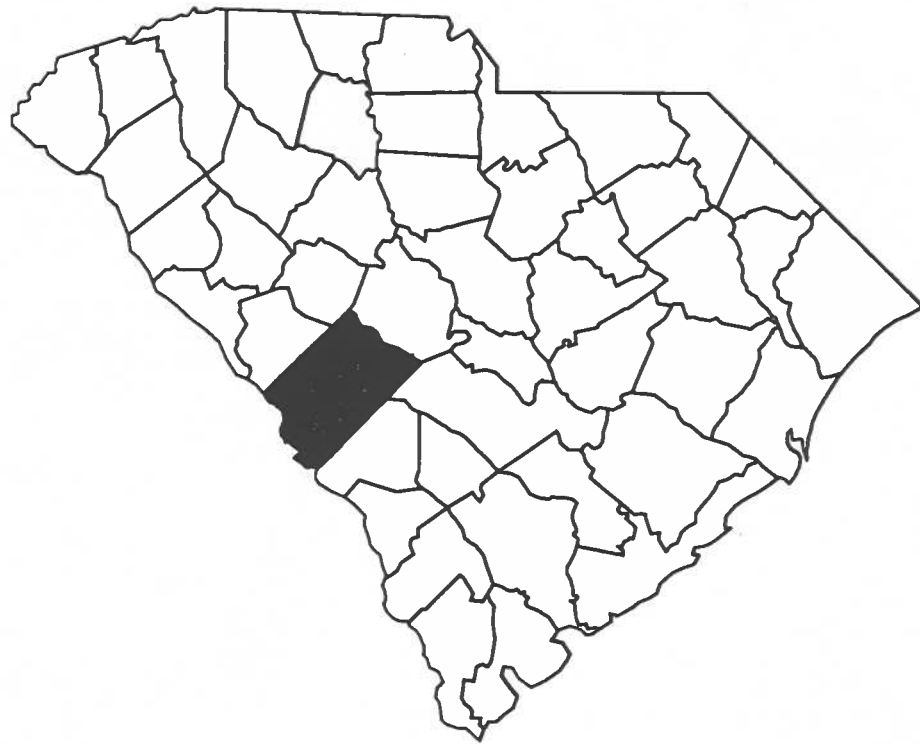
LAKE #	Line 1: LAKE NAME Line 2: LAKE OWNER	----- TYPE ----- USE 1/ ACC.2/	SURFACE AREA	VOLUME (Acre-Feet)	LATITUDE LONGITUDE	
1	AMERICAN LEGION LAKE HONEA PATH POST	R	0	12	48	34 26' 0" 82 21' 0"
2	C.F. SAUER CO. FARM LAKE C.F. SAUER CO.	R	0	25	200	34 24' 0" 82 24' 0"
3*	LAKE SECESSION CITY OF ABBEVILLE	P R M WS	2	880	19360	34 17' 0" 82 35' 0"
4	L.R. POWELL LAKE	R	3	23	82	34 16' 30" 82 25' 0"
5	CALHOUN FALLS COUNTRY CLUB L. CALHOUN FALLS COUNTRY CLUB	R IR	0	10	40	34 7' 30" 82 35' 0"
6*	LAKE RUSSELL U.S. ARMY CORPS OF ENGINEERS	P R FC WS	2	26650	1026000	34 5' 0" 82 38' 0"
7	EUGENE A. HAGOOD	R	0	16	64	34 5' 0" 82 31' 0"
8	PARSON MOUNTAIN LAKE U.S. FORESTRY SERVICE	R	3	27	195	34 5' 50" 82 21' 30"

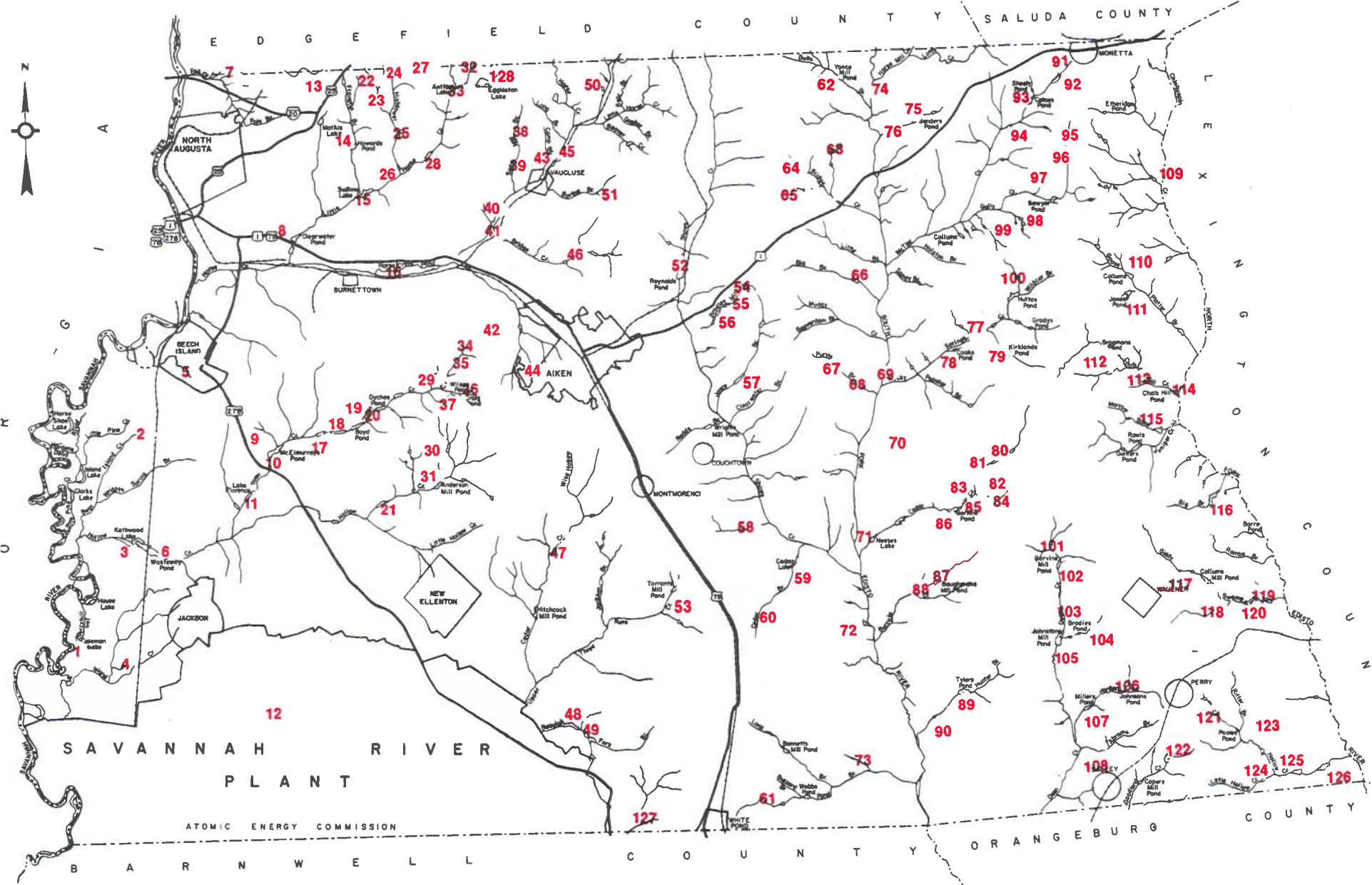
Note: * Indicates lake is in two or more counties/states.

1/ Type use abbreviations: A = Aquaculture, F = Fish Hatchery, FC = Flood Control, I = Industrial, IR = Irrigation,
M = Municipal, ML = Mine Lakes, P = Power, R = Recreation, W = Wildlife, WS = Water Supply, WW = Waste Water Treatment
2/ Type access: 0 = Unknown, 1 = Private, 2 = Public, 3 = Public with fee, 4 = Restricted (requires owner's permission)




AIKEN





AIKEN COUNTY SOUTH CAROLINA

PREPARED BY THE
SOUTH CAROLINA WATER RESOURCES COMMISSION
COMPILED FROM
SOUTH CAROLINA COUNTY MAPS



AIKEN COUNTY

LAKES TEN ACRES OR MORE IN SURFACE AREA

LAKE #	Line 1: LAKE NAME Line 2: LAKE OWNER	----- TYPE ----- USE 1/ ACC.2/	SURFACE AREA	VOLUME (Acre-Feet)	LATITUDE LONGITUDE
1	COLEMAN LAKE	R 0	19	61	33 17' 0" 81 50' 0"
2	A.A. WEBB	R 0	24	106	33 23' 0" 81 54' 0"
3	W.E. YONCE	R 0	44	176	33 20' 20" 81 51' 0"
4	J.M. BROWN	R 0	13	41	33 17' 30" 81 48' 0"
5	KIMBERLY CLARK CO.	I 0	65	260	33 25' 30" 81 52' 40"
6	WASTEWAY POND	R 0	10	50	33 20' 30" 81 26' 50"
7	W.M. GREGORY	R 3	11	75	33 32' 30" 82 0' 0"
8	CLEARWATER POND	I 2	55	220	33 30' 30" 81 53' 30"
9	McELMURRAY POND	R 0	100	600	33 25' 0" 81 49' 0"
10	T.E. MIXON	R 0	13	57	33 24' 50" 81 49' 0"

Note: * Indicates lake is in two or more counties/states.

1/ Type use abbreviations: A = Aquaculture, F = Fish Hatchery, FC = Flood Control, I = Industrial, IR = Irrigation,
M = Municipal, ML = Mine Lakes, P = Power, R = Recreation, W = Wildlife, WS = Water Supply, WW = Waste Water Treatment
2/ Type access: 0 = Unknown, 1 = Private, 2 = Public, 3 = Public with fee, 4 = Restricted (requires owner's permission)

AIKEN COUNTY

LAKES TEN ACRES OR MORE IN SURFACE AREA

LAKE #	Line 1: LAKE NAME Line 2: LAKE OWNER	----- TYPE ----- USE 1/ ACC.2/	SURFACE AREA	VOLUME (Acre-Feet)	LATITUDE LONGITUDE
11	LAKE FLORENCE	R 0	25	100	33 23' 30" 81 49' 0"
12	FOREST OAKLEY POND SAVANNAH RIVER SITE/U.S. DOE	I 0	14	35	33 19' 0" 81 43' 0"
13	D.T. MATHIS	R 3	25	60	33 33' 50" 81 56' 0"
14	HOWARDS POND	R 0	10	60	33 34' 0" 81 54' 10"
15	MARSHALL GARNER	R 0	11	110	33 32' 30" 81 54' 0"
16	HORSE CREEK POND	I 2	250	1250	33 32' 30" 81 50' 0"
17	B.O. JOHNSON	R 3	17	61	33 26' 30" 81 48' 30"
18	J.C. McELMURRAY	R 0	12	38	33 27' 0" 81 48' 0"
19	BOYD POND	R 0	21	151	33 27' 30" 81 47' 30"
20	C.M. HERNDON	R 3	16	58	33 28' 30" 81 47' 30"

Note: * Indicates lake is in two or more counties/states.

1/ Type use abbreviations: A = Aquaculture, F = Fish Hatchery, FC = Flood Control, I = Industrial, IR = Irrigation,
M = Municipal, ML = Mine Lakes, P = Power, R = Recreation, W = Wildlife, WS = Water Supply, WW = Waste Water Treatment
2/ Type access: 0 = Unknown, 1 = Private, 2 = Public, 3 = Public with fee, 4 = Restricted (requires owner's permission)

AIKEN COUNTY

LAKES TEN ACRES OR MORE IN SURFACE AREA

LAKE #	Line 1: LAKE NAME Line 2: LAKE OWNER	----- TYPE ----- USE 1/ ACC.2/	SURFACE AREA	VOLUME (Acre-Feet)	LATITUDE LONGITUDE
21	GARY GEORGE	R 3	22	88	33 27' 0" 81 48' 0"
22	ARROW HEAD LAKES W.H. PRESLEY	R 3	10	80	33 35' 40" 81 55' 30"
23	SAMUEL SWINT	R 0	10	80	33 35' 10" 81 54' 30"
24*	ARROW HEAD LAKES W.H. PRESLEY	R 0	15	138	33 36' 0" 81 55' 30"
25	PHILLIP BAKER	R 0	21	92	33 34' 30" 81 53' 0"
26	SULDOW LAKE	R 0	50	240	33 33' 0" 81 53' 0"
27*	DR. EDWIN JUNK	R 0	17	102	33 38' 0" 81 53' 0"
28	WOODROW WILLIAMS	R 3	35	224	33 35' 0" 81 52' 0"
29	E.D. RISHER	R 0	12	43	33 30' 0" 81 46' 0"
30	GREORGE KIMBALL	R 0	13	62	33 28' 40" 81 44' 30"

Note: * Indicates lake is in two or more counties/states.

1/ Type use abbreviations: A = Aquaculture, F = Fish Hatchery, FC = Flood Control, I = Industrial, IR = Irrigation,
M = Municipal, ML = Mine Lakes, P = Power, R = Recreation, W = Wildlife, WS = Water Supply, WW = Waste Water Treatment
2/ Type access: 0 = Unknown, 1 = Private, 2 = Public, 3 = Public with fee, 4 = Restricted (requires owner's permission)

AIKEN COUNTY

LAKES TEN ACRES OR MORE IN SURFACE AREA

LAKE #	Line 1: LAKE NAME Line 2: LAKE OWNER	----- TYPE ----- USE 1/ ACC.2/	SURFACE AREA	VOLUME (Acre-Feet)	LATITUDE LONGITUDE
31	C.B. ANDERSON	R 0	15	72	33 27' 30" 81 44' 0"
32*	CHARLES E. SIMMONS & W.C. LOTT	R 0	12	110	33 39' 0" 81 52' 0"
33	PHILLIP BAKER	R 0	14	78	33 37' 30" 81 53' 20"
34	J.W. RICHARDSON	R 0	10	68	33 31' 0" 81 46' 0"
35	L.C. MIXON	R 0	10	60	33 30' 50" 81 46' 0"
36	L.C. MIXON	R 0	13	52	33 30' 20" 81 45' 20"
37	C.M. ETHERREDGE	R 0	12	168	33 30' 0" 81 45' 30"
38	GRANITEVILLE CO	I 2	15	102	33 37' 30" 81 50' 0"
39	GRANITEVILLE CO.	I 2	15	102	33 37' 0" 81 49' 30"
40	GRANITEVILLE POND #1	I 2	80	560	33 35' 0" 81 48' 30"

Note: * Indicates lake is in two or more counties/states.

1/ Type use abbreviations: A = Aquaculture, F = Fish Hatchery, FC = Flood Control, I = Industrial, IR = Irrigation,
M = Municipal, ML = Mine Lakes, P = Power, R = Recreation, W = Wildlife, WS = Water Supply, WW = Waste Water Treatment
2/ Type access: 0 = Unknown, 1 = Private, 2 = Public, 3 = Public with fee, 4 = Restricted (requires owner's permission)

AIKEN COUNTY

LAKES TEN ACRES OR MORE IN SURFACE AREA

LAKE #	Line 1: LAKE NAME Line 2: LAKE OWNER	----- TYPE -----		SURFACE AREA	VOLUME (Acre-Feet)	LATITUDE LONGITUDE	
		USE 1/	ACC.2/				
41	GRANITEVILLE POND #2	I	2	60	300	33 34' 30"	81 48' 0"
42	BARTONS LAKE	R	0	10	100	33 32' 0"	81 46' 0"
43	VAUCLUSE POND	I	2	125	875	33 37' 0"	81 48' 30"
44	MANAGEMENT INVESTMENT CORP.	R	0	38	228	33 30' 50"	81 45' 0"
45	J.M. BROWN	R	0	15	60	33 17' 30"	81 48' 0"
46	AIKEN OUTING CLUB	R	0	12	72	33 35' 50"	81 45' 0"
47	W.R. CHAPMAN	R	3	13	83	33 28' 0"	81 39' 0"
48	W.J. COOK	R	3	25	210	33 24' 40"	81 34' 30"
49	W.E. DICKS	R	3	15	60	33 24' 40"	81 34' 0"
50	W.T CARPENTER	R	0	10	64	33 39' 30"	81 48' 0"

Note: * Indicates lake is in two or more counties/states.

1/ Type use abbreviations: A = Aquaculture, F = Fish Hatchery, FC = Flood Control, I = Industrial, IR = Irrigation,
M = Municipal, ML = Mine Lakes, P = Power, R = Recreation, W = Wildlife, WS = Water Supply, WW = Waste Water Treatment
2/ Type access: 0 = Unknown, 1 = Private, 2 = Public, 3 = Public with fee, 4 = Restricted (requires owner's permission)

AIKEN COUNTY

LAKES TEN ACRES OR MORE IN SURFACE AREA

LAKE #	Line 1: LAKE NAME Line 2: LAKE OWNER	----- TYPE ----- USE 1/ ACC.2/	SURFACE AREA	VOLUME (Acre-Feet)	LATITUDE LONGITUDE	
51	GRANITEVILLE CO.	I	2	12	67	33 38' 0" 81 46' 30"
52	REYNOLDS POND	R	3	125	625	33 38' 0" 81 42' 30"
53	TURRANTS MILL POND	R	0	18	72	33 30' 0" 81 35' 0"
54	MRS. JULIA DUBOSE	R	0	10	52	33 37' 20" 81 40' 10"
55	O.T. CANADY	R	3	12	43	33 37' 10" 81 40' 30"
56	O.T. WOOTEN	R	3	11	40	33 37' 0" 81 40' 30"
57	VINCENT JOHNSON	R	0	10	40	33 36' 0" 81 38' 0"
58	MURRAY JOHNSON	R	0	10	40	33 33' 0" 81 34' 50"
59	A.D. GREER	R	0	14	62	33 33' 0" 81 32' 0"
60	MACKEY SCOTT	R	0	25	130	33 32' 0" 81 32' 0"

Note: * Indicates lake is in two or more counties/states.

1/ Type use abbreviations: A = Aquaculture, F = Fish Hatchery, FC = Flood Control, I = Industrial, IR = Irrigation,
M = Municipal, ML = Mine Lakes, P = Power, R = Recreation, W = Wildlife, WS = Water Supply, WW = Waste Water Treatment
2/ Type access: 0 = Unknown, 1 = Private, 2 = Public, 3 = Public with fee, 4 = Restricted (requires owner's permission)

AIKEN COUNTY

LAKES TEN ACRES OR MORE IN SURFACE AREA

LAKE #	Line 1: LAKE NAME Line 2: LAKE OWNER	----- TYPE -----		SURFACE AREA	VOLUME (Acre-Feet)	LATITUDE		
		USE 1/	ACC.2/			LONGITUDE		
61	UNKNOWN	R	0	10	100	330	26'	0"
						81	27'	0"
62	VERNON YONCE	R	0	11	62	33	45'	0"
						81	42'	30"
63	H.E. HEATH & H.N. WILLING	R	0	21	84	33	42'	40"
						81	41'	30"
64	W.R. MORRIS	R	3	29	116	33	42'	20"
						81	41'	0"
65	H.D. PRIDGEON	R	3	12	77	33	42'	0"
						81	41'	0"
66	CAMP LONG	R	0	21	118	33	40'	50"
						81	37'	20"
67	RUTH J. SNIPES	R	3	18	108	33	38'	20"
						81	35'	30"
68	MICHAEL LAUGHLIN	R	0	29	174	33	38'	30"
						81	35'	0"
69	MICHAEL LAUGHLIN	R	0	25	110	33	38'	30"
						81	34'	30"
70	MILTON STACK	R	0	11	53	33	38'	0"
						81	32'	20"

Note: * Indicates lake is in two or more counties/states.

1/ Type use abbreviations: A = Aquaculture, F = Fish Hatchery, FC = Flood Control, I = Industrial, IR = Irrigation,
M = Municipal, ML = Mine Lakes, P = Power, R = Recreation, W = Wildlife, WS = Water Supply, WW = Waste Water Treatment
2/ Type access: 0 = Unknown, 1 = Private, 2 = Public, 3 = Public with fee, 4 = Restricted (requires owner's permission)

AIKEN COUNTY

LAKES TEN ACRES OR MORE IN SURFACE AREA

LAKE #	Line 1: LAKE NAME Line 2: LAKE OWNER	----- TYPE -----		SURFACE AREA	VOLUME (Acre-Feet)	LATITUDE LONGITUDE	
		USE 1/	ACC.2/				
71	C.H. WARNER NEESES POND	R	0	50	240	33 35' 0"	81 30' 30"
72	AIKEN STATE PARK SCPRT	R	2	18	86	33 33' 0"	81 29' 0"
73	T.B. HALLMAN	R	2	11	57	33 29' 30"	81 26' 0"
74	G.T. MILLER	R	0	10	36	33 45' 30"	81 41' 30"
75	G.T. MILLER	R	0	25	110	33 45' 30"	81 39' 30"
76	BARNEY FULMER	R	0	12	77	33 45' 0"	81 40' 0"
77	ROBERT N. MILLING	R	0	15	72	33 41' 40"	81 32' 50"
79	KIRKLAND POND	R	0	10	40	33 42' 10"	81 31' 30"
80	CAMP RAWLS	R	0	21	84	33 39' 0"	81 29' 0"
81	GARVIN BROTHERS	R	0	13	47	33 38' 40"	81 29' 20"

Note: * Indicates lake is in two or more counties/states.

1/ Type use abbreviations: A = Aquaculture, F = Fish Hatchery, FC = Flood Control, I = Industrial, IR = Irrigation,
M = Municipal, ML = Mine Lakes, P = Power, R = Recreation, W = Wildlife, WS = Water Supply, WW = Waste Water Treatment
2/ Type access: 0 = Unknown, 1 = Private, 2 = Public, 3 = Public with fee, 4 = Restricted (requires owner's permission)

AIKEN COUNTY

LAKES TEN ACRES OR MORE IN SURFACE AREA

LAKE #	Line 1: LAKE NAME Line 2: LAKE OWNER	----- TYPE -----		SURFACE AREA	VOLUME (Acre-Feet)	LATITUDE	
		USE 1/	ACC.2/			LONGITUDE	
82	J. PAUL SWARTZ	R	0	25	100	33 38' 20"	81 29' 10"
83	BRANTLEY GARVIN	R	0	22	88	33 38' 0"	81 29' 10"
84	HAROLD BEARD	R	0	10	56	33 38' 30"	81 28' 0"
85	G.M. QUATTLEBAUM	R	0	11	57	33 38' 10"	81 28' 38"
86	GARVIN MILL POND	R	0	50	300	33 37' 30"	81 29' 0"
87	O.E. GARVIN	R	0	15	48	33 36' 0"	81 28' 0"
88	OTIS BAUGHMAN ESTATE	R	0	15	90	33 35' 20"	81 28' 0"
89	TYLERS POND	R	0	50	200	33 33' 30"	81 24' 30"
90	GOODYEAR POND	R	0	55	220	33 32' 30"	81 24' 50"
91	COOKS POND	R	0	10	80	33 41' 0"	81 32' 0"

Note: * Indicates lake is in two or more counties/states.

1/ Type use abbreviations: A = Aquaculture, F = Fish Hatchery, FC = Flood Control, I = Industrial, IR = Irrigation,
M = Municipal, ML = Mine Lakes, P = Power, R = Recreation, W = Wildlife, WS = Water Supply, WW = Waste Water Treatment
2/ Type access: 0 = Unknown, 1 = Private, 2 = Public, 3 = Public with fee, 4 = Restricted (requires owner's permission)

AIKEN COUNTY

LAKES TEN ACRES OR MORE IN SURFACE AREA

LAKE #	Line 1: LAKE NAME Line 2: LAKE OWNER	----- TYPE ----- USE 1/ ACC.2/	SURFACE AREA	VOLUME (Acre-Feet)	LATITUDE LONGITUDE
92	CHARLIE COLLUM	R 0	17	95	33 49' 30" 81 36' 30"
93	JAMES CATO	R 0	15	54	33 48' 30" 81 36' 50"
94	JACK OTT	R 3	13	57	33 47' 30" 81 36' 50"
95	P.W. BOATWRIGHT	R 0	11	66	33 48' 20" 81 34' 50"
96	LUCY V. KNEECE	R 3	10	48	33 48' 0" 81 34' 30"
97	G.W. SAWYER	R 0	42	168	33 46' 30" 81 33' 30"
98	AL BALLENGER (est.)	R 0	25	135	33 45' 30" 81 34' 0"
99	CAMP GRAVATT	R 0	11	40	33 44' 30" 81 35' 10"
100	HUTTOS POND	R 0	50	240	33 43' 30" 81 32' 30"
101	PICKENS RISH	R 0	10	68	33 38' 30" 81 25' 40"

Note: * Indicates lake is in two or more counties/states.

1/ Type use abbreviations: A = Aquaculture, F = Fish Hatchery, FC = Flood Control, I = Industrial, IR = Irrigation,
M = Municipal, ML = Mine Lakes, P = Power, R = Recreation, W = Wildlife, WS = Water Supply, WW = Waste Water Treatment
2/ Type access: 0 = Unknown, 1 = Private, 2 = Public, 3 = Public with fee, 4 = Restricted (requires owner's permission)

AIKEN COUNTY

LAKES TEN ACRES OR MORE IN SURFACE AREA

LAKE #	Line 1: LAKE NAME Line 2: LAKE OWNER	----- TYPE -----		SURFACE AREA	VOLUME (Acre-Feet)	LATITUDE LONGITUDE		
		USE 1/	ACC.2/					
102	PERRY GARVIN	R	0	18	79	33 38' 0"	81 25' 0"	
103	L.B. WILLIAMS	R	3	21	101	33 37' 30"	81 24' 20"	
104	GEORGE WOOTEN	R	0	12	67	33 38' 0"	81 22' 30"	
105	A. LOUIE BRODIE	R	1	14	78	33 36' 50"	81 23' 0"	
106	LOURIE JOHNSON	R	0	13	78	33 36' 30"	81 20' 0"	
107	LOIS M. HOLMAN	R	0	25	120	33 35' 30"	81 20' 40"	
108	JACK WEATHERSBY	R	0	13	62	33 35' 0"	81 19' 0"	
109	PLATO KNEECE	R	3	10	28	33 49' 0"	81 31' 30"	
110	DR. RONALD DEW	R	0	46	331	33 46' 30"	81 29' 50"	
111	JONES POND	R	0	50	350	33 46' 0"	81 29' 0"	

Note: * Indicates lake is in two or more counties/states.

1/ Type use abbreviations: A = Aquaculture, F = Fish Hatchery, FC = Flood Control, I = Industrial, IR = Irrigation,
M = Municipal, ML = Mine Lakes, P = Power, R = Recreation, W = Wildlife, WS = Water Supply, WW = Waste Water Treatment
2/ Type access: 0 = Unknown, 1 = Private, 2 = Public, 3 = Public with fee, 4 = Restricted (requires owner's permission)

AIKEN COUNTY

LAKES TEN ACRES OR MORE IN SURFACE AREA

LAKE #	Line 1: LAKE NAME Line 2: LAKE OWNER	----- TYPE ----- USE 1/ ACC.2/	SURFACE AREA	VOLUME (Acre-Feet)	LATITUDE LONGITUDE
112	C.M. McKEOWN	R 0	35	294	33 43' 40" 81 29' 10"
113	UNKNOWN	R 0	30	120	33 44' 20" 81 26' 50"
114	CHUM GUNTER	R 0	22	176	33 44' 30" 81 25' 50"
115	CHUM GUNTER	R 1	23	166	33 43' 20" 81 25' 30"
116	O'NEAL MILLER	R 0	21	134	33 43' 0" 81 22' 30"
117	P.D. COLLUM	R 0	15	60	33 41' 0" 81 20' 40"
118	COOPER REALTY	R 0	200	2000	33 40' 50" 81 19' 30"
119	CLINTON BROWN ESTATES	R 0	20	120	33 41' 30" 81 18' 30"
120	ROBERT CORBETT	R 0	33	238	33 41' 10" 81 18' 50"
121	HARRY HALLMAN	R 0	15	72	33 38' 0" 81 17' 0"

Note: * Indicates lake is in two or more counties/states.

1/ Type use abbreviations: A = Aquaculture, F = Fish Hatchery, FC = Flood Control, I = Industrial, IR = Irrigation,
M = Municipal, ML = Mine Lakes, P = Power, R = Recreation, W = Wildlife, WS = Water Supply, WW = Waste Water Treatment
2/ Type access: 0 = Unknown, 1 = Private, 2 = Public, 3 = Public with fee, 4 = Restricted (requires owner's permission)

AIKEN COUNTY

LAKES TEN ACRES OR MORE IN SURFACE AREA

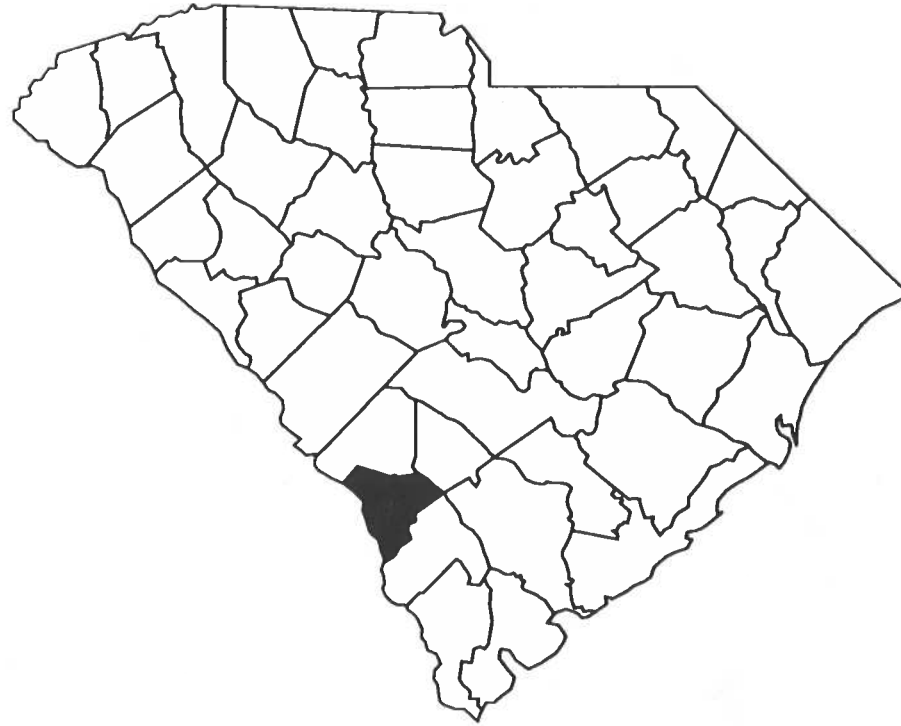
LAKE #	Line 1: LAKE NAME Line 2: LAKE OWNER	----- TYPE ----- USE 1/ ACC.2/	SURFACE AREA	VOLUME (Acre-Feet)	LATITUDE LONGITUDE
122	ALONZO BAILEY	R 0	16	77	33 36' 0" 81 17' 30"
123	ONIE W. BOLES	R 0	42	250	33 38' 0" 81 15' 0"
124	WHETSTONE EST.	R 0	12	38	33 37' 20" 81 14' 0"
125	GUS CULBERTSON	R 0	35	154	33 38' 0" 81 13' 20"
126	CORNELIA CORBETT	R 0	50	160	33 39' 0" 81 12' 50"
127	T.E. MIXON	R 0	35	126	33 23' 40" 81 30' 30"
128	DAVID J. POSEY	R 0	10	56	33 38' 0" 81 52' 0"

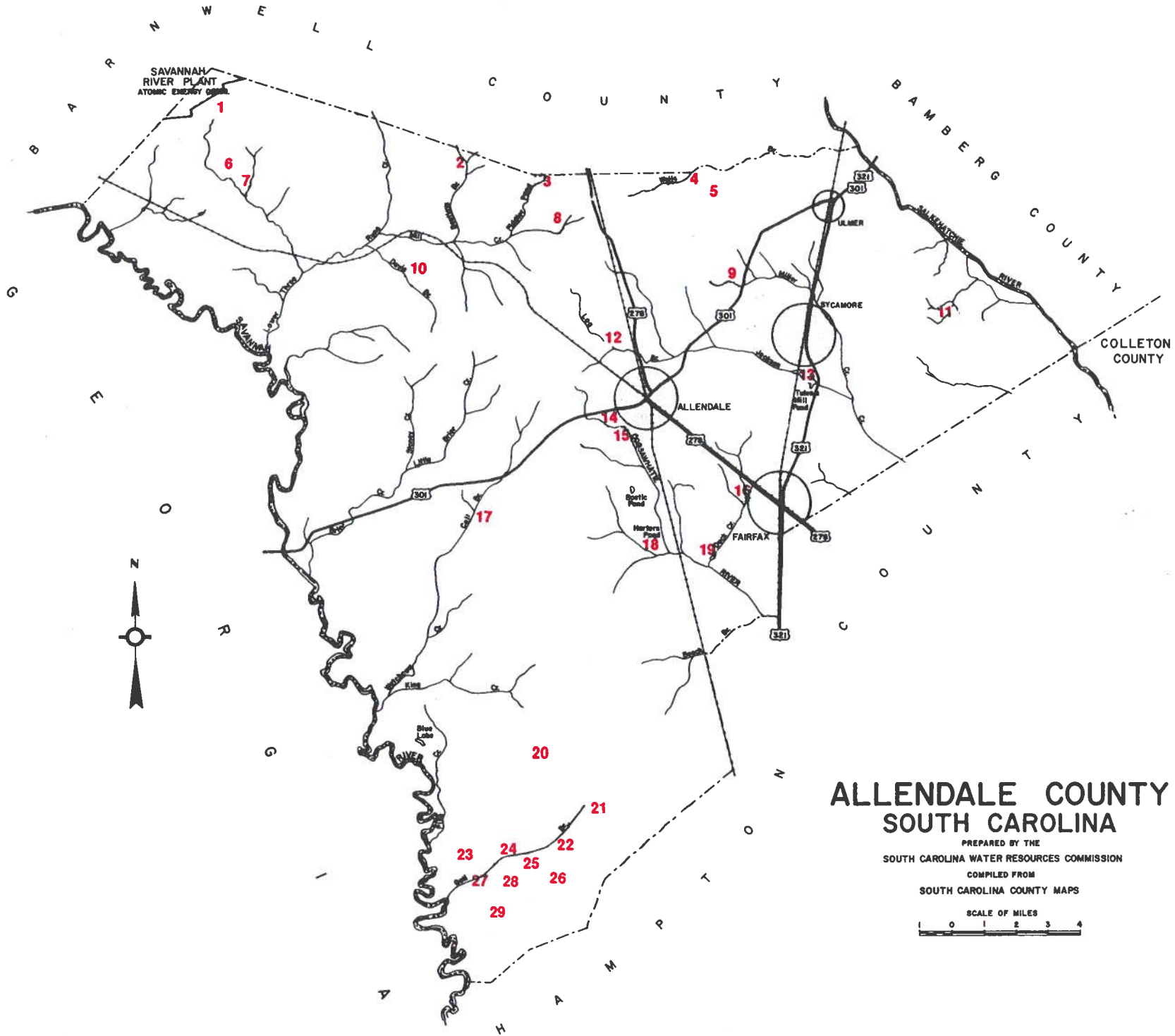
Note: * Indicates lake is in two or more counties/states.

1/ Type use abbreviations: A = Aquaculture, F = Fish Hatchery, FC = Flood Control, I = Industrial, IR = Irrigation, M = Municipal, ML = Mine Lakes, P = Power, R = Recreation, W = Wildlife, WS = Water Supply, WW = Waste Water Treatment
 2/ Type access: 0 = Unknown, 1 = Private, 2 = Public, 3 = Public with fee, 4 = Restricted (requires owner's permission)



ALLENDALE





ALLENDALE COUNTY SOUTH CAROLINA

PREPARED BY THE
SOUTH CAROLINA WATER RESOURCES COMMISSION

COMPILED FROM
SOUTH CAROLINA COUNTY MAPS



ALLENDALE COUNTY

LAKES TEN ACRES OR MORE IN SURFACE AREA

LAKE #	Line 1: LAKE NAME Line 2: LAKE OWNER	----- TYPE -----		SURFACE AREA	VOLUME (Acre-Feet)	LATITUDE LONGITUDE	
		USE 1/	ACC.2/				
1	C.O. HANDBERRY	R	0	15	60	33 8' 20"	81 32' 0"
2	SLATORS HORSE FARM	IR R	0	20	80	33 8' 0"	81 25' 0"
3	HARRY JACKSON	R	0	18	60	33 6' 20"	81 23' 30"
4	J.V. SPIGENER	R	0	15	36	33 6' 10"	81 17' 30"
5	J.C. McMILLAN	R	0	11	35	33 6' 20"	81 17' 50"
6	J.A. FURSE	R	0	12	38	33 6' 20"	81 32' 0"
7	J.A. FURSE	P R	0	15	24	33 6' 0"	81 31' 30"
8	H.C. WINGO	R	0	10	36	33 5' 0"	81 21' 4"
9	W.T. RILEY	R	0	10	32	33 3' 4"	81 15' 40"
10	R.M. JEFFERIES, JR.	R	0	25	80	33 3' 40"	81 26' 20"

Note: * Indicates lake is in two or more counties/states.

1/ Type use abbreviations: A = Aquaculture, F = Fish Hatchery, FC = Flood Control, I = Industrial, IR = Irrigation,
M = Municipal, ML = Mine Lakes, P = Power, R = Recreation, W = Wildlife, WS = Water Supply, WW = Waste Water Treatment
2/ Type access: 0 = Unknown, 1 = Private, 2 = Public, 3 = Public with fee, 4 = Restricted (requires owner's permission)

ALLENDALE COUNTY

LAKES TEN ACRES OR MORE IN SURFACE AREA

LAKE #	Line 1: LAKE NAME	----	TYPE	----	SURFACE	VOLUME	LATITUDE	
	Line 2: LAKE OWNER	USE 1/	ACC.2/	AREA	(Acre-Feet)	LONGITUDE		
11	F.W. MANUEL	R	0	11	44	33 2' 50"	81 3' 40"	
12	J.A. BARKER	R	0	10	40	33 2' 0"	81 19' 50"	
13	TUTEMS MILL POND	R	3	175	630	33 1' 0"	81 13' 30"	
14	J.M. OSWALD	R	0	19	70	32 59' 40"	81 19' 50"	
15	ALLENDALE CITY LAGOON CITY OF ALLENDALE	WW	0	12	29	32 59' 30"	81 18' 30"	
16	G.A. SANDERS	R	0	25	80	32 57' 40"	81 15' 30"	
17	SAM RICE	R	0	12	50	33 57' 0"	81 23' 30"	
18	HARTERS POND BRUCE HARTER	R	3	15	36	32 56' 30"	81 18' 20"	
19	J.B. O'NEAL	R IR	3	50	200	32 56' 0"	81 16' 20"	
20	GROTAN PLANTATION	R	0	11	33	32 50' 40"	81 22' 0"	

Note: * Indicates lake is in two or more counties/states.

1/ Type use abbreviations: A = Aquaculture, F = Fish Hatchery, FC = Flood Control, I = Industrial, IR = Irrigation,
M = Municipal, ML = Mine Lakes, P = Power, R = Recreation, W = Wildlife, WS = Water Supply, WW = Waste Water Treatment
2/ Type access: 0 = Unknown, 1 = Private, 2 = Public, 3 = Public with fee, 4 = Restricted (requires owner's permission)

ALLENDALE COUNTY

LAKES TEN ACRES OR MORE IN SURFACE AREA

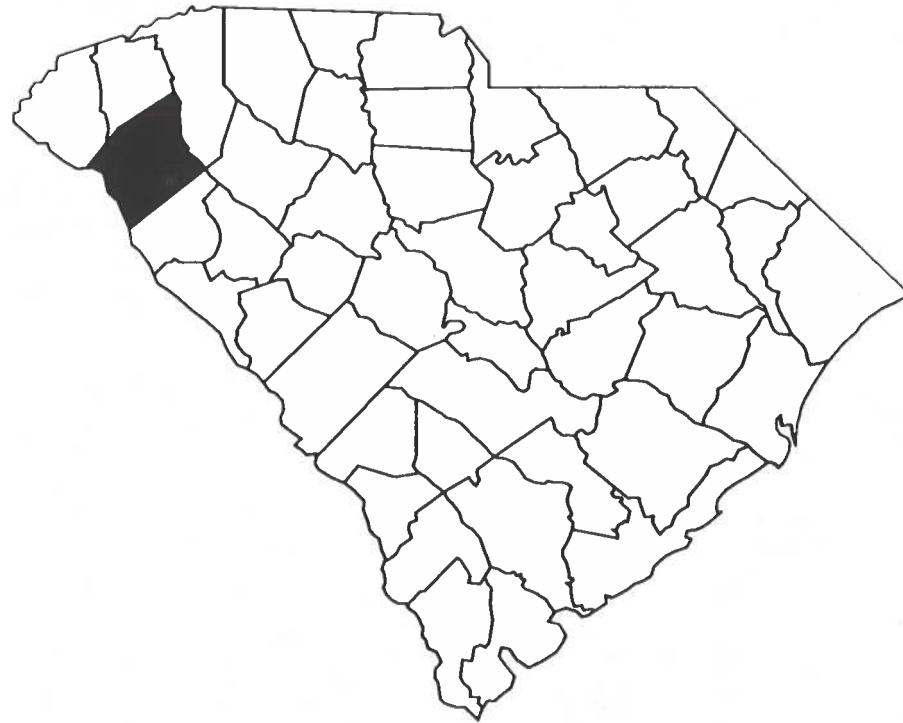
LAKE #	Line 1: LAKE NAME Line 2: LAKE OWNER	----- TYPE ----- USE 1/ ACC.2/	SURFACE AREA	VOLUME (Acre-Feet)	LATITUDE LONGITUDE
21	GROTAN PLANTATION	R 0	15	24	33 48' 40" 81 21' 0"
22	GROTAN PLANTATION	R 0	20	60	32 49' 30" 81 20' 0"
23	GROTAN PLANTATION	R 0	15	45	32 47' 30" 81 25' 30"
24	GROTAN PLANTATION	R 0	32	102	32 48' 0" 81 23' 0"
25	GROTAN PLANTATION	R 0	20	56	32 47' 50" 81 22' 0"
26	GROTAN PLANTATION	R 0	20	48	32 47' 10" 81 21' 20"
27	GROTAN PLANTATION	R 0	12	35	32 47' 30" 81 23' 30"
28	GROTAN PLANTATION	R 0	15	45	32 47' 0" 81 22' 30"
29	GROTAN PLANTATION	IR R 0	50	100	33 1' 0" 81 16' 0"

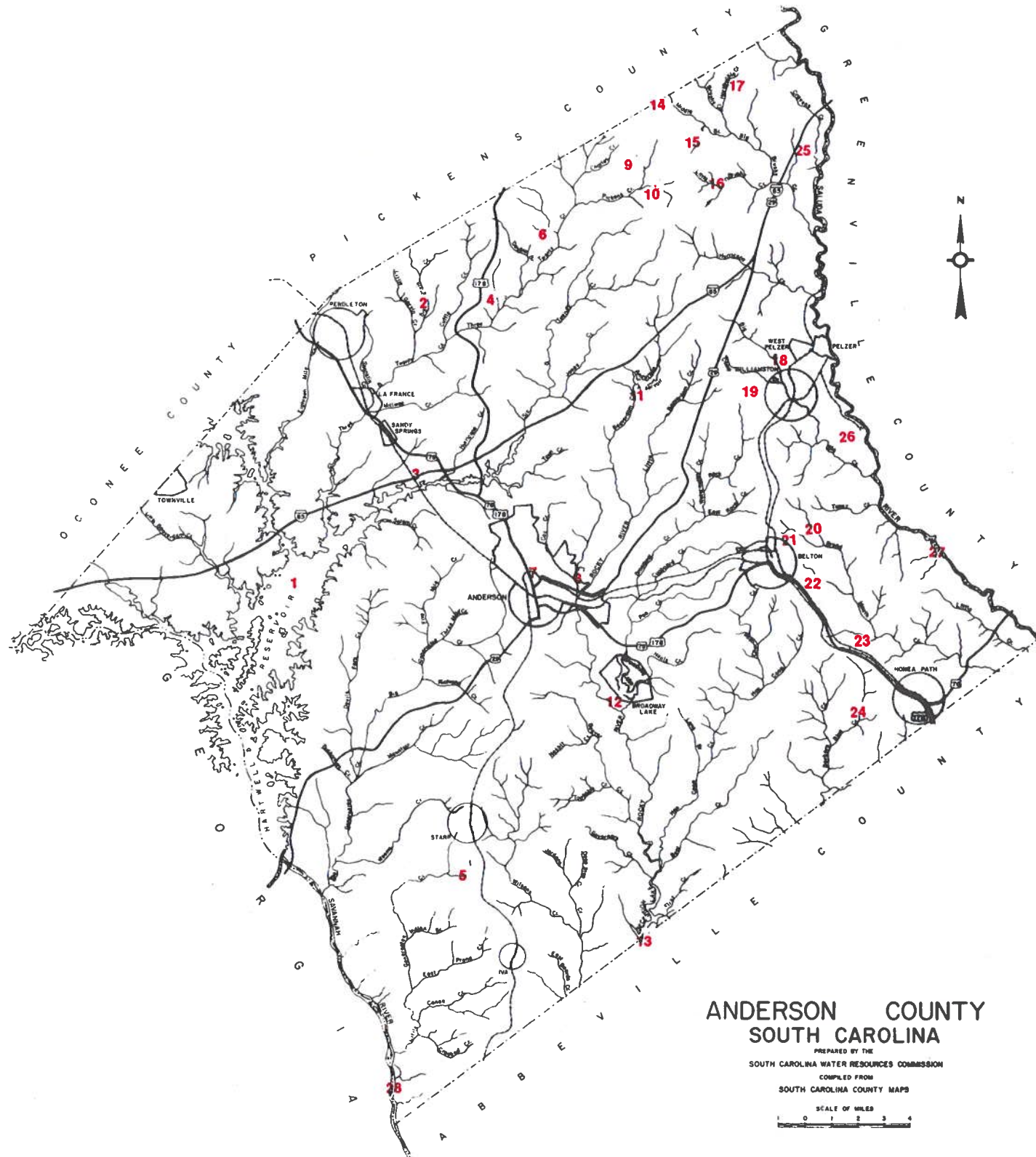
Note: * Indicates lake is in two or more counties/states.

1/ Type use abbreviations: A = Aquaculture, F = Fish Hatchery, FC = Flood Control, I = Industrial, IR = Irrigation,
M = Municipal, ML = Mine Lakes, P = Power, R = Recreation, W = Wildlife, WS = Water Supply, WW = Waste Water Treatment
2/ Type access: 0 = Unknown, 1 = Private, 2 = Public, 3 = Public with fee, 4 = Restricted (requires owner's permission)




ANDERSON





**ANDERSON COUNTY
SOUTH CAROLINA**

PREPARED BY THE
SOUTH CAROLINA WATER RESOURCES COMMISSION
COMPILED FROM
SOUTH CAROLINA COUNTY MAPS



ANDERSON COUNTY

LAKES TEN ACRES OR MORE IN SURFACE AREA

LAKE #	Line 1: LAKE NAME Line 2: LAKE OWNER	---- TYPE ---- USE 1/ ACC.2/	SURFACE AREA	VOLUME (Acre-Feet)	LATITUDE LONGITUDE
1*	LAKE HARTWELL U.S. ARMY CORPS OF ENGINEERS	P R WS 2	56000	2549000	34 32' 0" 82 50' 0"
2	THREE & TWENTY CK. WATERSHED NO. 9B	FC R 2	37	144	34 40' 30" 82 43' 30"
3	K.R. FULP, JR.	R 0	10	60	34 34' 30" 82 43' 30"
4	ROBERT F. MULLICAN	R 1	10	60	34 40' 30" 82 40' 40"
5	J. WILLIS MCGEE EST.	R 0	19	91	34 21' 0" 82 41' 30"
6	THREE & TWENTY CREEK WATERSHED NO. 5B	FC R 2	37	144	34 42' 30" 82 39' 0"
7	RAY THOMPSON	R 2	10	48	34 32' 10" 82 38' 40"
8	DUKE POWER COMPANY	WS 0	20	400	34 31' 20" 82 37' 0"
9	JACK TRIPP	R 0	10	100	34 44' 50" 82 34' 50"
10	THREE & TWENTY CREEK WATERSHED NO. 15	FC R 2	30	134	34 44' 0" 82 34' 0"

Note: * Indicates lake is in two or more counties/states.

1/ Type use abbreviations: A = Aquaculture, F = Fish Hatchery, FC = Flood Control, I = Industrial, IR = Irrigation,
M = Municipal, ML = Mine Lakes, P = Power, R = Recreation, W = Wildlife, WS = Water Supply, WW = Waste Water Treatment
2/ Type access: 0 = Unknown, 1 = Private, 2 = Public, 3 = Public with fee, 4 = Restricted (requires owner's permission)

ANDERSON COUNTY

LAKES TEN ACRES OR MORE IN SURFACE AREA

LAKE #	Line 1: LAKE NAME Line 2: LAKE OWNER	---- TYPE ---- USE 1/ ACC.2/	SURFACE AREA	VOLUME (Acre-Feet)	LATITUDE LONGITUDE
11	ANDERSON RESERVOIR	R WS	150	720	34 37' 10" 82 34' 30"
12	BRAODWAY LAKE	R	300	1800	34 27' 0" 82 35' 0"
13*	LAKE SECESSION CITY OF ABBEVILLE	P R M WS	880	19360	34 19' 20" 82 34' 30"
14	BUSHY CREEK WATERSHED N. 11	FC R	24	115	34 47' 0" 82 33' 30"
15	BUSHY CREEK WATERSHED NO.17	FC R	14	58	34 45' 30" 82 32' 0"
16	BUSHY CREEK WATERSHED NO. 18	FC R	26	136	34 44' 0" 82 31' 30"
17	BUSHY CREEK WATERSHED NO. 16	FC R	12	64	34 47' 30" 82 31' 0"
18	BIG CREEK WATERSHED NO. 1	FC R	93	858	34 38' 0" 82 29' 20"
19	BIG CREEK WATERSHED NO. 2	FC R	36	296	34 37' 30" 82 30' 0"
20	BROADMOUTH CREEK WATERSHED NO. 8	FC R	10	32	34 32' 20" 82 27' 30"

Note: * Indicates lake is in two or more counties/states.

1/ Type use abbreviations: A = Aquaculture, F = Fish Hatchery, FC = Flood Control, I = Industrial, IR = Irrigation,
M = Municipal, ML = Mine Lakes, P = Power, R = Recreation, W = Wildlife, WS = Water Supply, WW = Waste Water Treatment
2/ Type access: 0 = Unknown, 1 = Private, 2 = Public, 3 = Public with fee, 4 = Restricted (requires owner's permission)

ANDERSON COUNTY

LAKES TEN ACRES OR MORE IN SURFACE AREA

LAKE #	Line 1: LAKE NAME Line 2: LAKE OWNER	----- TYPE ----- USE 1/ ACC.2/	SURFACE AREA	VOLUME (Acre-Feet)	LATITUDE LONGITUDE
21	BROADMOUTH CREEK WATERSHED NO. 9	FC R 2	10	27	34 32' 20" 82 28' 30"
22	BROADMOUTH CREEK WATERSHED NO. 2	FC R 2	15	61	34 31' 0" 82 27' 0"
23	BROADMOUTH CREEK WATERSHED NO. 4	FC R 2	13	38	34 29' 0" 82 25' 0"
24	LANGSTON SEARIGHT	R 0	10	56	34 26' 50" 82 26' 0"
25	MRS. ROBERT I. WOODSON	R 2	30	2400	34 45' 30" 82 27' 30"
26	DUKE POWER COMPANY	I 0	15	150	34 36' 0" 82 21' 50"
27*	HOLIDAYS BRIDGE LAKE DUKE POWER COMPANY	P R 2	160	1152	34 32' 0" 82 23' 0"
28*	LAKE RUSSELL U.S. ARMY CORPS OF ENGINEERS	P R FC WS 2	26650	1026000	34 15' 0" 82 38' 0"

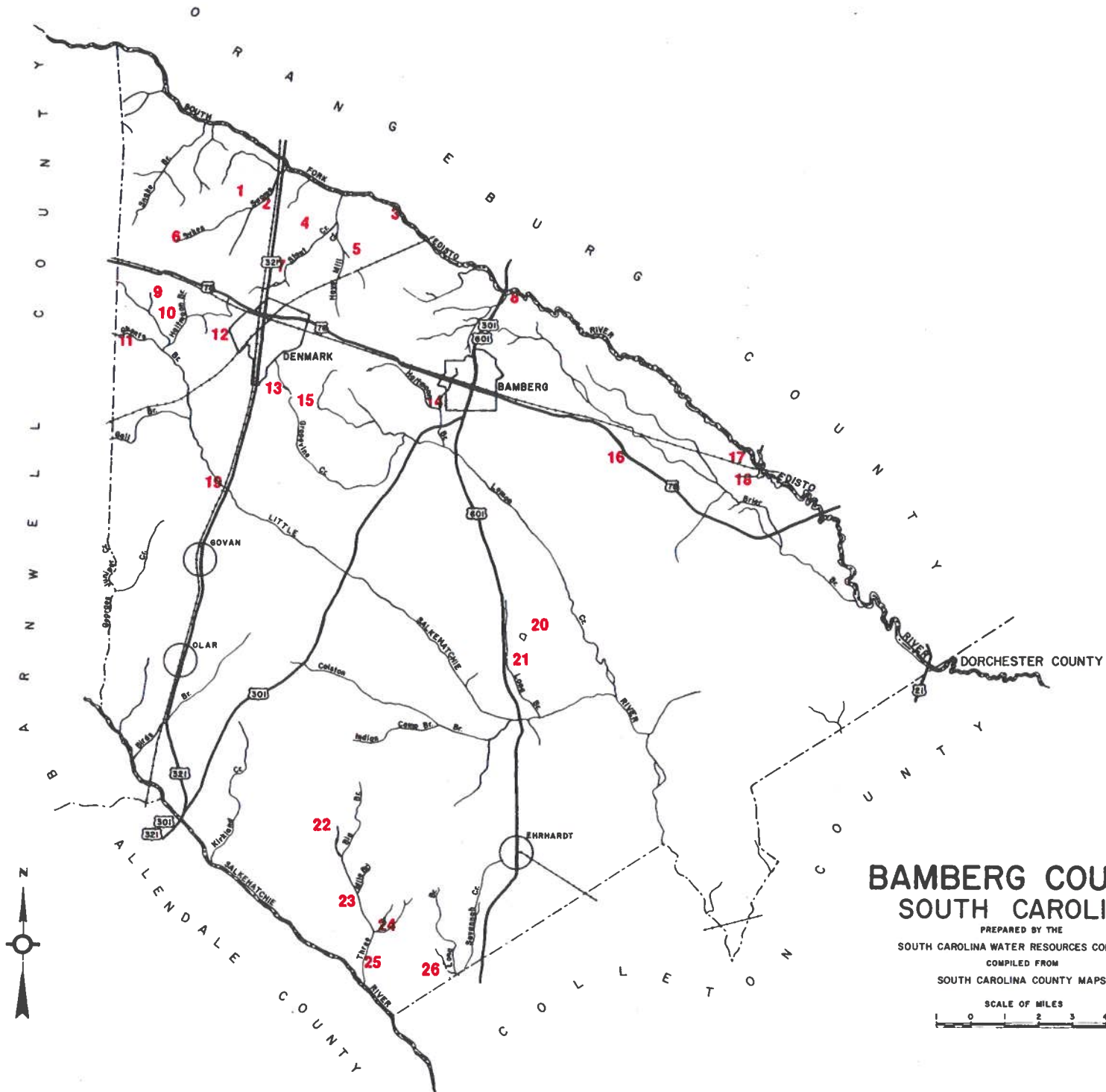
Note: * Indicates lake is in two or more counties/states.

1/ Type use abbreviations: A = Aquaculture, F = Fish Hatchery, FC = Flood Control, I = Industrial, IR = Irrigation,
M = Municipal, ML = Mine Lakes, P = Power, R = Recreation, W = Wildlife, WS = Water Supply, WW = Waste Water Treatment
2/ Type access: 0 = Unknown, 1 = Private, 2 = Public, 3 = Public with fee, 4 = Restricted (requires owner's permission)



BAMBERG





BAMBERG COUNTY SOUTH CAROLINA

PREPARED BY THE
SOUTH CAROLINA WATER RESOURCES COMMISSION
COMPILED FROM
SOUTH CAROLINA COUNTY MAPS



BAMBERG COUNTY

LAKES TEN ACRES OR MORE IN SURFACE AREA

LAKE #	Line 1: LAKE NAME Line 2: LAKE OWNER	----- TYPE ----- USE 1/ ACC.2/	SURFACE AREA	VOLUME (Acre-Feet)	LATITUDE LONGITUDE
1	W.R. SPELL	R 0	12	43	33 22' 20" 81 9' 50"
2	TERRY BLACK	R 0	14	65	33 23' 0" 81 9' 30"
3	JAMES B. GUESS	R 0	12	100	33 22' 0" 81 5' 0"
4	CLAUD McCAIN	R 0	16	110	33 21' 0" 81 7' 0"
5	T. CONNER GUESS	R 0	15	48	33 21' 0" 81 6' 0"
6	P.C.A. RICHARDSON	R 0	10	36	33 21' 30" 81 11' 0"
7	ALAN GUESS	R 0	14	80	33 21' 0" 81 6' 0"
8	JOHN BUNCH	R 0	10	150	31 20' 10" 81 0' 30"
9	HOLLAND ATLANTIC DITCH CO.	I R 1	13	100	33 20' 0" 81 11' 0"
10	JACKIE HUDSON	R 0	14	110	33 19' 30" 81 10' 30"

Note: * Indicates lake is in two or more counties/states.

1/ Type use abbreviations: A = Aquaculture, F = Fish Hatchery, FC = Flood Control, I = Industrial, IR = Irrigation,
M = Municipal, ML = Mine Lakes, P = Power, R = Recreation, W = Wildlife, WS = Water Supply, WW = Waste Water Treatment
2/ Type access: 0 = Unknown, 1 = Private, 2 = Public, 3 = Public with fee, 4 = Restricted (requires owner's permission)

BAMBERG COUNTY

LAKES TEN ACRES OR MORE IN SURFACE AREA

LAKE #	Line 1: LAKE NAME Line 2: LAKE OWNER	----	TYPE	----	SURFACE	VOLUME	LATITUDE
		USE 1/	ACC.2/	AREA	(Acre-Feet)	LONGITUDE	
11	JACOB HARTZOG	WS	R	0	10	30	33 18' 30" 81 13' 10"
12	J.A. TURNER	R	WS	0	18	50	33 18' 20" 81 10' 0"
13	CLARKS LAKE	R		2	12	60	33 17' 30" 81 1' 10"
14	TOWN OF BAMBERG	WW		1	10	50	33 17' 10" 81 3' 0"
15	TOWN OF DENMARK	WW		1	18	90	33 17' 30" 81 7' 50"
16	DOROTHY TATUM	R		0	12	38	33 15' 30" 80 57' 30"
17	EMBREE SAND PIT	R		0	15	45	33 16' 0" 80 54' 0"
18	EMBREE SAND PIT	R		0	12	36	33 15' 40" 80 54' 0"
19	DOBSONS POND	R		0	16	39	33 15' 0" 81 10' 20"
20	CLEAR POND	R		2	20	96	33 11' 20" 81 0' 50"

Note: * Indicates lake is in two or more counties/states.

1/ Type use abbreviations: A = Aquaculture, F = Fish Hatchery, FC = Flood Control, I = Industrial, IR = Irrigation,
M = Municipal, ML = Mine Lakes, P = Power, R = Recreation, W = Wildlife, WS = Water Supply, WW = Waste Water Treatment
2/ Type access: 0 = Unknown, 1 = Private, 2 = Public, 3 = Public with fee, 4 = Restricted (requires owner's permission)

BAMBERG COUNTY

LAKES TEN ACRES OR MORE IN SURFACE AREA

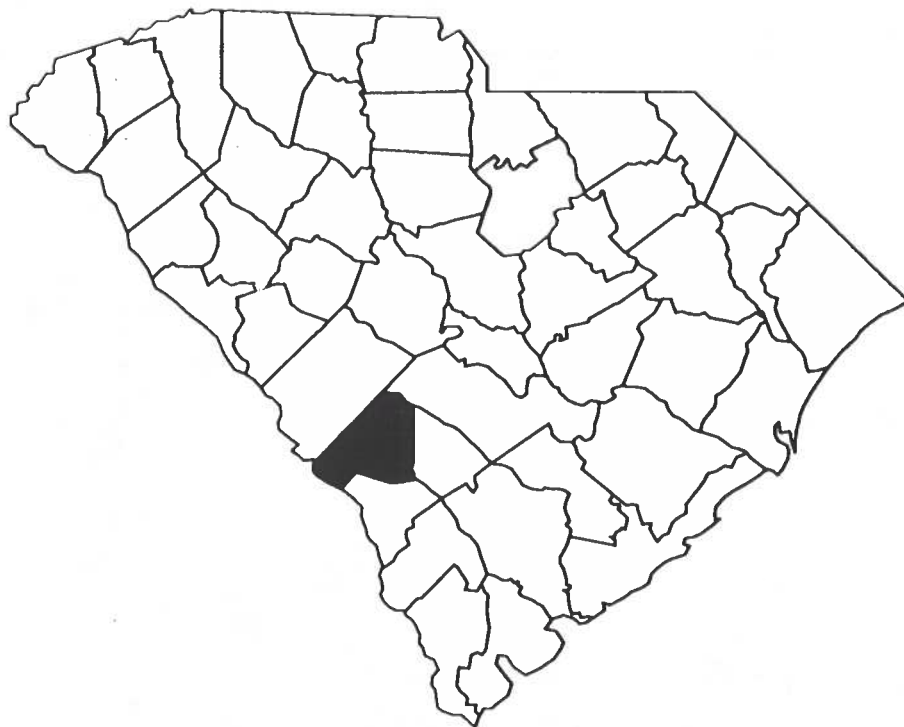
LAKE #	Line 1: LAKE NAME Line 2: LAKE OWNER	----- TYPE -----		SURFACE AREA	VOLUME (Acre-Feet)	LATITUDE	
		USE 1/	ACC.2/			LONGITUDE	
21	GEORGE PRESTER POND	R	0	12	48	33 10' 50" 81 1' 10"	
22	W.M. BRANT	R WS	0	10	28	33 6' 10" 81 6' 20"	
23	JAMES HIRES	R	0	14	120	33 4' 30" 81 5' 30"	
24	LAKE HI-KI-PEN	R	0	10	30	33 3' 30" 81 5' 0"	
25	L.W. HIERS	R WS	3	20	48	33 2' 30" 81 5' 20"	
26	GORDEN B. KEARSE	WS R	0	10	28	33 2' 30" 81 2' 50"	

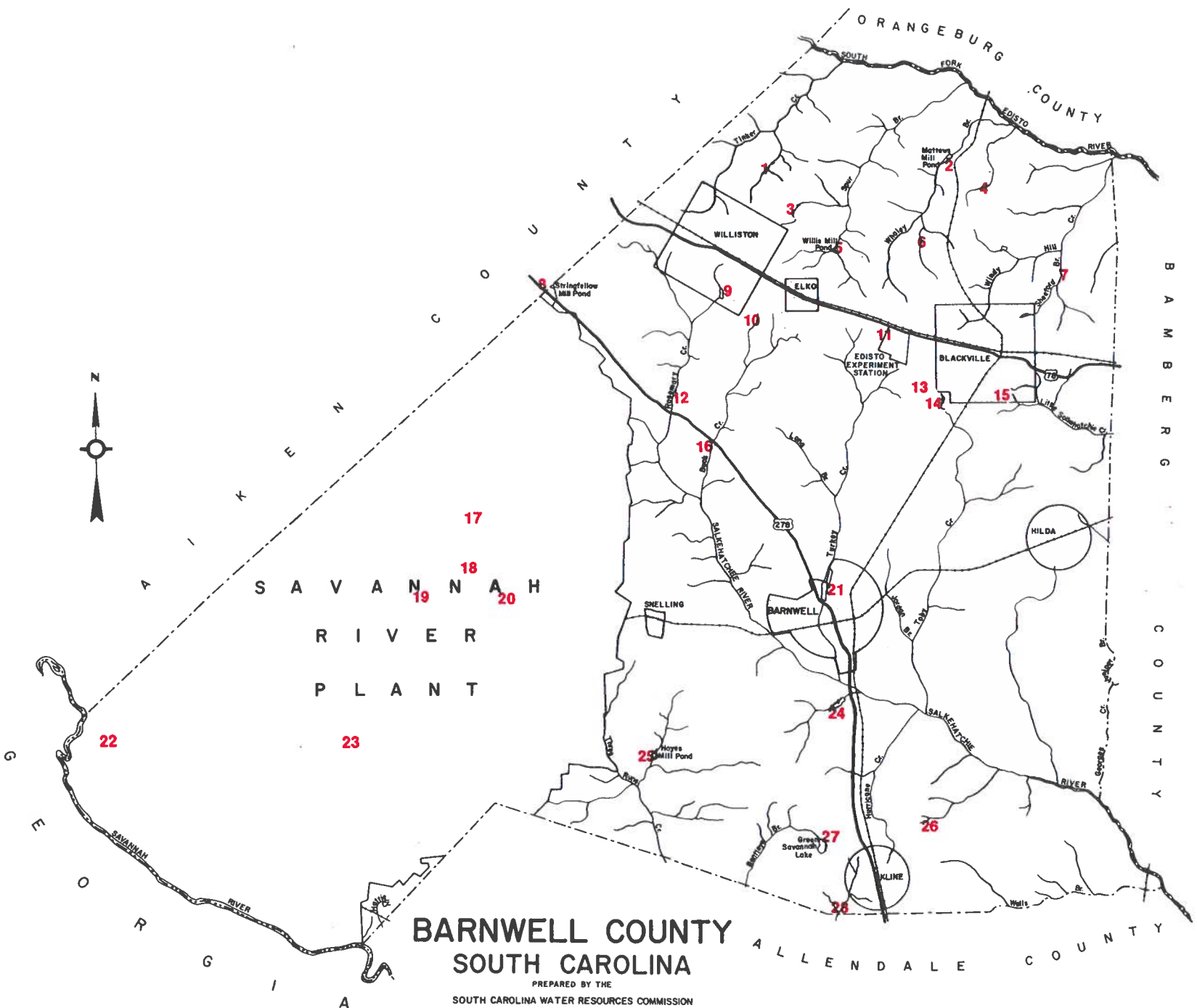
Note: * Indicates lake is in two or more counties/states.

1/ Type use abbreviations: A = Aquaculture, F = Fish Hatchery, FC = Flood Control, I = Industrial, IR = Irrigation,
M = Municipal, ML = Mine Lakes, P = Power, R = Recreation, W = Wildlife, WS = Water Supply, WW = Waste Water Treatment
2/ Type access: 0 = Unknown, 1 = Private, 2 = Public, 3 = Public with fee, 4 = Restricted (requires owner's permission)



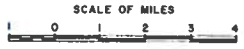
BARNWELL





BARNWELL COUNTY SOUTH CAROLINA

PREPARED BY THE
SOUTH CAROLINA WATER RESOURCES COMMISSION
COMPILED FROM
SOUTH CAROLINA COUNTY MAPS



BARNWELL COUNTY

LAKES TEN ACRES OR MORE IN SURFACE AREA

LAKE #	Line 1: LAKE NAME Line 2: LAKE OWNER	----- TYPE -----		SURFACE AREA	VOLUME (Acre-Feet)	LATITUDE LONGITUDE	
		USE 1/	ACC.2/				
1	W.C. SMITH & CO.	R	0	20	72	33 26' 30"	81 23' 50"
2	MATTHEWS POND	R	0	32	102	33 26' 30"	81 18' 30"
3	W.C. SMITH & SONS	R	0	10	36	33 25' 0"	81 23' 0"
4	T.E. REDD POND	R	0	13	42	33 25' 50"	81 17' 0"
5	WILLIS MILL POND	R	0	20	64	33 24' 0"	81 21' 50"
6	ED BOLENS POND	R	0	12	38	33 24' 20"	81 19' 0"
7	J.H. HAIR	R	0	19	68	33 23' 10"	81 14' 50"
8	STRINGFELLOW MILL POND	R	0	12	72	33 23' 30"	81 30' 30"
9	FOLKS POND	R	0	24	77	33 22' 50"	81 25' 20"
10	THOMPSON BATES	R	0	11	35	33 21' 30"	81 24' 30"

Note: * Indicates lake is in two or more counties/states.

1/ Type use abbreviations: A = Aquaculture, F = Fish Hatchery, FC = Flood Control, I = Industrial, IR = Irrigation,
M = Municipal, ML = Mine Lakes, P = Power, R = Recreation, W = Wildlife, WS = Water Supply, WW = Waste Water Treatment
2/ Type access: 0 = Unknown, 1 = Private, 2 = Public, 3 = Public with fee, 4 = Restricted (requires owner's permission)

BARNWELL COUNTY

LAKES TEN ACRES OR MORE IN SURFACE AREA

LAKE #	Line 1: LAKE NAME Line 2: LAKE OWNER	---- TYPE ---- USE 1/ ACC.2/	SURFACE AREA	VOLUME (Acre-Feet)	LATITUDE LONGITUDE
11	CLEMSON UNIVERSITY	WS 1	12	60	33 21' 30" 81 19' 10"
12	ANDERSONS POND	R 0	20	72	33 20' 10" 81 26' 50"
13	BARNWELL STATE PARK	R 2	12	53	33 20' 20" 81 18' 40"
14	BARNWELL STATE PARK	R 2	20	72	33 20' 0" 81 18' 30"
15	HAROLD LOTT	R 0	35	112	33 20' 0" 81 16' 20"
16	BOLEN POND	R 0	18	58	33 18' 30" 81 25' 40"
17	POND "B" SAVANNAH RIVER SITE/U.S. DOE	I 1	187	3500	33 17' 30" 81 33' 0"
18	POND NO. 4 SAVANNAH RIVER SITE/U.S. DOE	I 1	34	295	33 15' 50" 81 33' 40"
19	POND NO. 2 SAVANNAH RIVER SITE/U.S. DOE	I 1	18	80	33 15' 10" 81 35' 0"
20	PAR POND SAVANNAH RIVER SITE/U.S. DOE	I 1	2700	54000	33 15' 0" 81 32' 0"

Note: * Indicates lake is in two or more counties/states.

1/ Type use abbreviations: A = Aquaculture, F = Fish Hatchery, FC = Flood Control, I = Industrial, IR = Irrigation,
M = Municipal, ML = Mine Lakes, P = Power, R = Recreation, W = Wildlife, WS = Water Supply, WW = Waste Water Treatment
2/ Type access: 0 = Unknown, 1 = Private, 2 = Public, 3 = Public with fee, 4 = Restricted (requires owner's permission)

BARNWELL COUNTY

LAKES TEN ACRES OR MORE IN SURFACE AREA

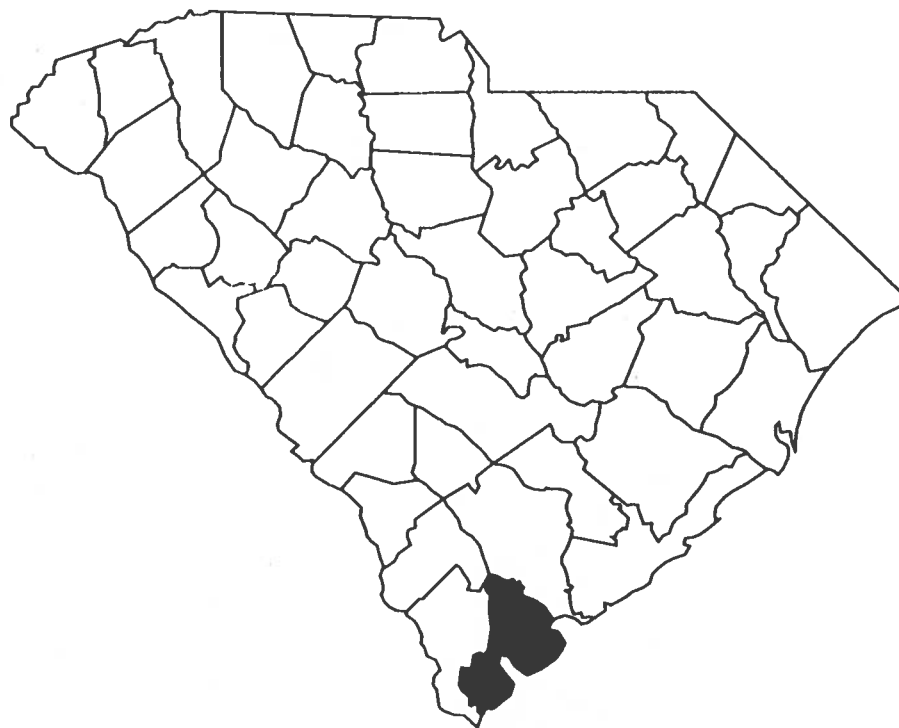
LAKE #	Line 1: LAKE NAME Line 2: LAKE OWNER	----- TYPE -----		SURFACE AREA	VOLUME (Acre-Feet)	LATITUDE LONGITUDE	
		USE 1/	ACC.2/				
21	LAKE EDGAR A. BROWN	R	2	133	426	33 15' 0"	81 22' 0"
22	D-AREA WASTEWATER FACILITY SAVANNAH RIVER SITE/U.S. DOE	WW I	1	50	200	33 11' 0"	81 44' 50"
23	L-LAKE SAVANNAH RIVER SITE/U.S. DOE	I	1	1050	21208	33 10' 30"	81 38' 0"
24	C.G. FULLER	R IR	0	52	208	33 12' 0"	81 21' 40"
25	OWENS POND	R	0	11	35	33 10' 40"	81 27' 40"
26	BEN HARLEY	R	0	10	55	33 9' 0"	81 19' 0"
27	GREEN SAVANNAH LAKE	R	0	150	400	33 8' 10"	81 22' 20"
28	DR. W.W. WOLF	R	0	10	55	33 6' 0"	81 21' 30"

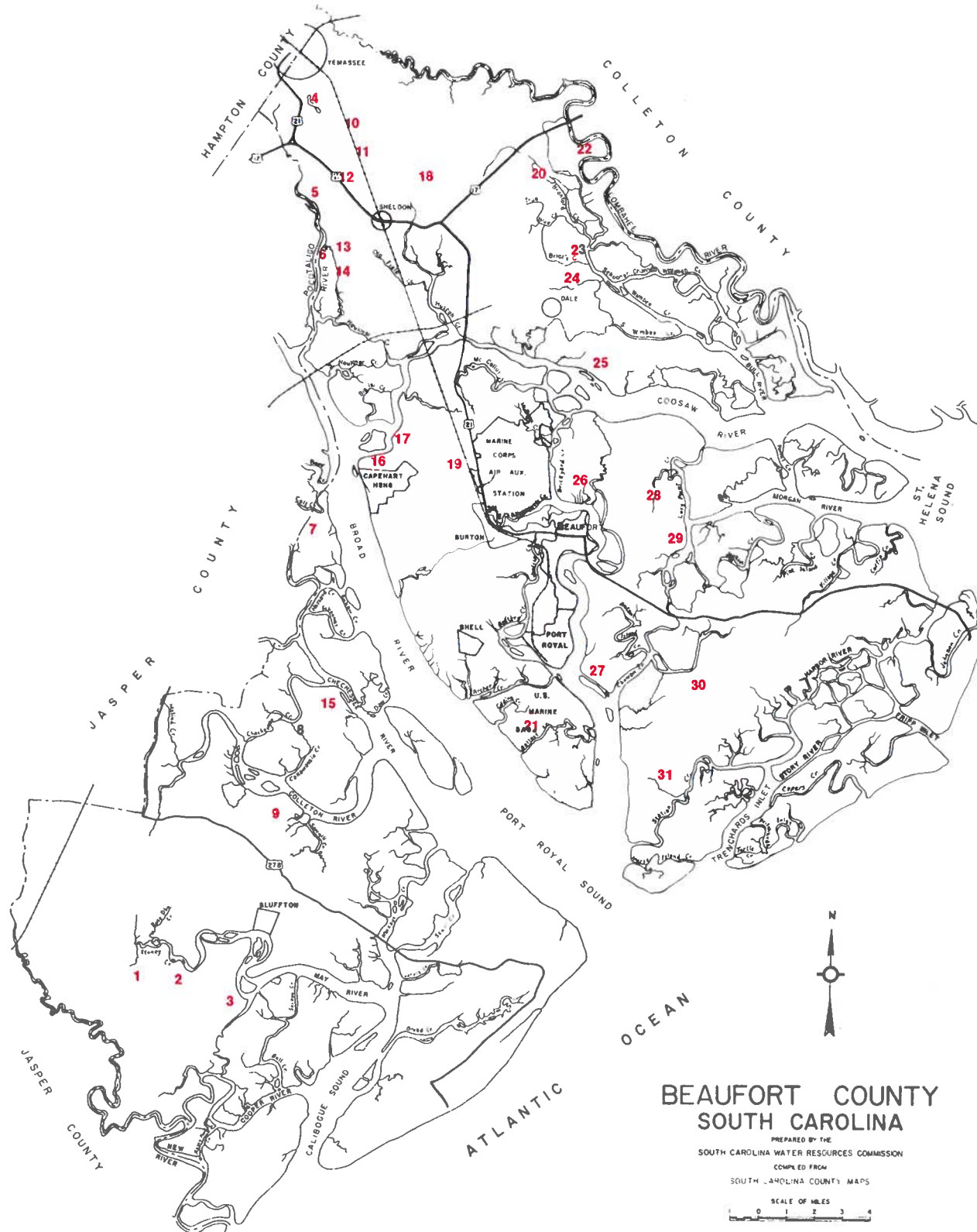
Note: * Indicates lake is in two or more counties/states.

1/ Type use abbreviations: A = Aquaculture, F = Fish Hatchery, FC = Flood Control, I = Industrial, IR = Irrigation,
M = Municipal, ML = Mine Lakes, P = Power, R = Recreation, W = Wildlife, WS = Water Supply, WW = Waste Water Treatment
2/ Type access: 0 = Unknown, 1 = Private, 2 = Public, 3 = Public with fee, 4 = Restricted (requires owner's permission)



BEAUFORT





BEAUFORT COUNTY SOUTH CAROLINA

PREPARED BY THE
SOUTH CAROLINA WATER RESOURCES COMMISSION

COMPILED FROM
SOUTH CAROLINA COUNTY MAPS



BEAUFORT COUNTY

LAKES TEN ACRES OR MORE IN SURFACE AREA

LAKE #	Line 1: LAKE NAME Line 2: LAKE OWNER	----- TYPE ----- USE 1/ ACC.2/	SURFACE AREA	VOLUME (Acre-Feet)	LATITUDE LONGITUDE
1	UNION CAMP PAPER	W R 1	60	180	32 13' 0" 80 56' 50"
2	UNION CAMP PAPER	R 0	11	55	32 12' 50" 80 55' 0"
3	UNION CAMP PAPER	R 0	10	30	32 12' 20" 80 53' 0"
4	CASTLE HALL PLANTATION	R 0	103	410	32 39' 40" 80 50' 20"
5	W.A. CAMPBELL, JR.	W R 0	26	78	32 36' 40" 80 49' 50"
6	SUMNER PINGREE	W R 0	29	87	32 35' 0" 80 49' 40"
7	GOOD HOPE LAKE GOOD HOPE CORP.	W R 0	15	300	32 27' 0" 80 50' 0"
8	ELGIN WALKER	W R 0	20	60	32 20' 10" 80 50' 20"
9	BELFAIR PLANTATION	R 0	21	80	32 17' 40" 80 51' 50"
10	TOMOTLEY PLANTATION	R 0	36	108	32 39' 0" 80 48' 40"

Note: * Indicates lake is in two or more counties/states.

1/ Type use abbreviations: A = Aquaculture, F = Fish Hatchery, FC = Flood Control, I = Industrial, IR = Irrigation,
M = Municipal, ML = Mine Lakes, P = Power, R = Recreation, W = Wildlife, WS = Water Supply, WW = Waste Water Treatment
2/ Type access: 0 = Unknown, 1 = Private, 2 = Public, 3 = Public with fee, 4 = Restricted (requires owner's permission)

BEAUFORT COUNTY

LAKES TEN ACRES OR MORE IN SURFACE AREA

LAKE #	Line 1: LAKE NAME Line 2: LAKE OWNER	---- TYPE ---- USE 1/ ACC.2/	---- SURFACE AREA	VOLUME (Acre-Feet)	LATITUDE LONGITUDE
11	TOMOTLEY PLANTATION	R 0	34	102	32 38' 10" 80 48' 20"
12	COTTON HALL PLANTATION	R 0	57	107	32 37' 30" 80 49' 10"
13	W.A. CAMPBELL, JR.	W R 0	12	36	32 35' 30" 80 49' 20"
14	SUMNER PENGREE	W R 0	14	52	32 35' 10" 80 49' 0"
15	ELGIN WALKER	W R 0	29	87	32 21' 0" 80 49' 50"
16	CLARENDON FARM INC.	R 0	47	141	32 28' 40" 80 48' 0"
17	CLARENDON FARM INC.	R 0	10	50	32 29' 40" 80 46' 50"
18	TOMOTLEY PLANTATION	R 0	74	222	32 37' 30" 80 46' 0"
19	JOHNNY WEED	ML R 0	10	40	32 29' 10" 80 45' 20"
20	NEMOURS PLANTATION EUGENE DUPONT	R 0	220	660	32 38' 0" 80 42' 0"

Note: * Indicates lake is in two or more counties/states.

1/ Type use abbreviations: A = Aquaculture, F = Fish Hatchery, FC = Flood Control, I = Industrial, IR = Irrigation,
M = Municipal, ML = Mine Lakes, P = Power, R = Recreation, W = Wildlife, WS = Water Supply, WW = Waste Water Treatment
2/ Type access: 0 = Unknown, 1 = Private, 2 = Public, 3 = Public with fee, 4 = Restricted (requires owner's permission)

BEAUFORT COUNTY

LAKES TEN ACRES OR MORE IN SURFACE AREA

LAKE #	Line 1: LAKE NAME Line 2: LAKE OWNER	----- TYPE -----		SURFACE AREA	VOLUME (Acre-Feet)	LATITUDE LONGITUDE	
		USE 1/	ACC.2/				
21	U.S. MARINE CORPS	R	0	206	618	32 20' 50"	80 40' 40"
22	NEMOURS PALNTATION EUGENE DUPONT	R	0	30	90	32 38' 20"	80 40' 50"
23	COOSAW PLANTATION	R	0	40	100	32 35' 10"	80 40' 20"
24	A.R. DUPONT	W R	0	15	45	32 34' 10"	80 41' 0"
25	COOSAW PLANTATION	R	0	73	180	32 31' 50"	80 40' 10"
26	PLEASANT POINT PLANTATION	R	0	170	680	32 28' 20"	80 40' 40"
27	J.M. TRASK SR.	R	0	36	90	32 22' 30"	80 39' 40"
28	BRUCE G. PRATT	W R	0	12	36	32 28' 0"	80 37' 30"
29	BRUCE PRATT	W R	0	15	45	32 26' 50"	80 36' 50"
30	J.M. TRASK SR.	R	0	15	60	32 22' 20"	80 36' 0"

Note: * Indicates lake is in two or more counties/states.

1/ Type use abbreviations: A = Aquaculture, F = Fish Hatchery, FC = Flood Control, I = Industrial, IR = Irrigation,
M = Municipal, ML = Mine Lakes, P = Power, R = Recreation, W = Wildlife, WS = Water Supply, WW = Waste Water Treatment
2/ Type access: 0 = Unknown, 1 = Private, 2 = Public, 3 = Public with fee, 4 = Restricted (requires owner's permission)

BEAUFORT COUNTY

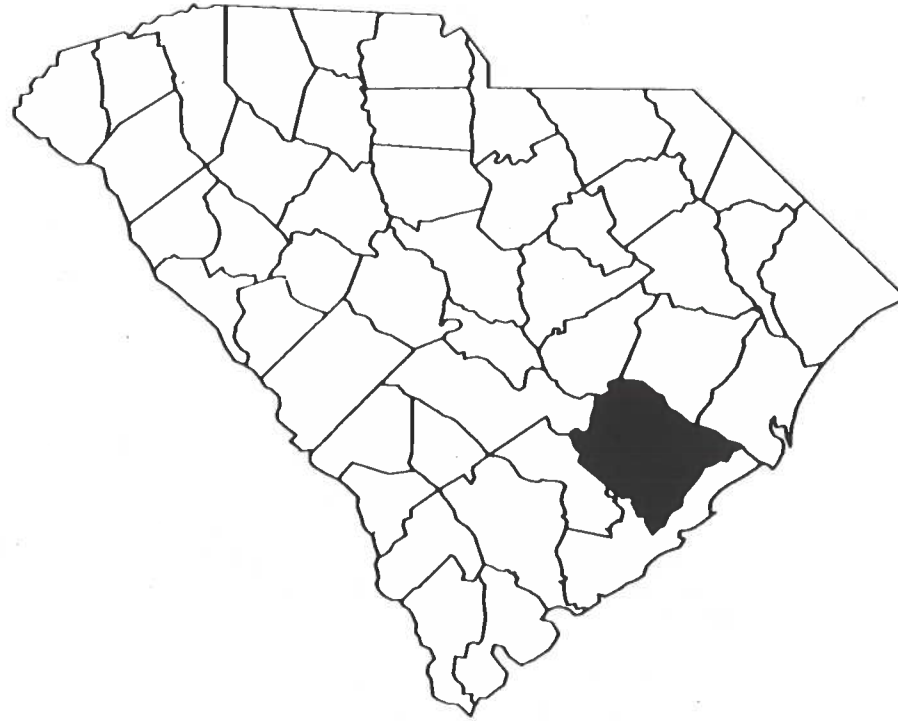
LAKES TEN ACRES OR MORE IN SURFACE AREA

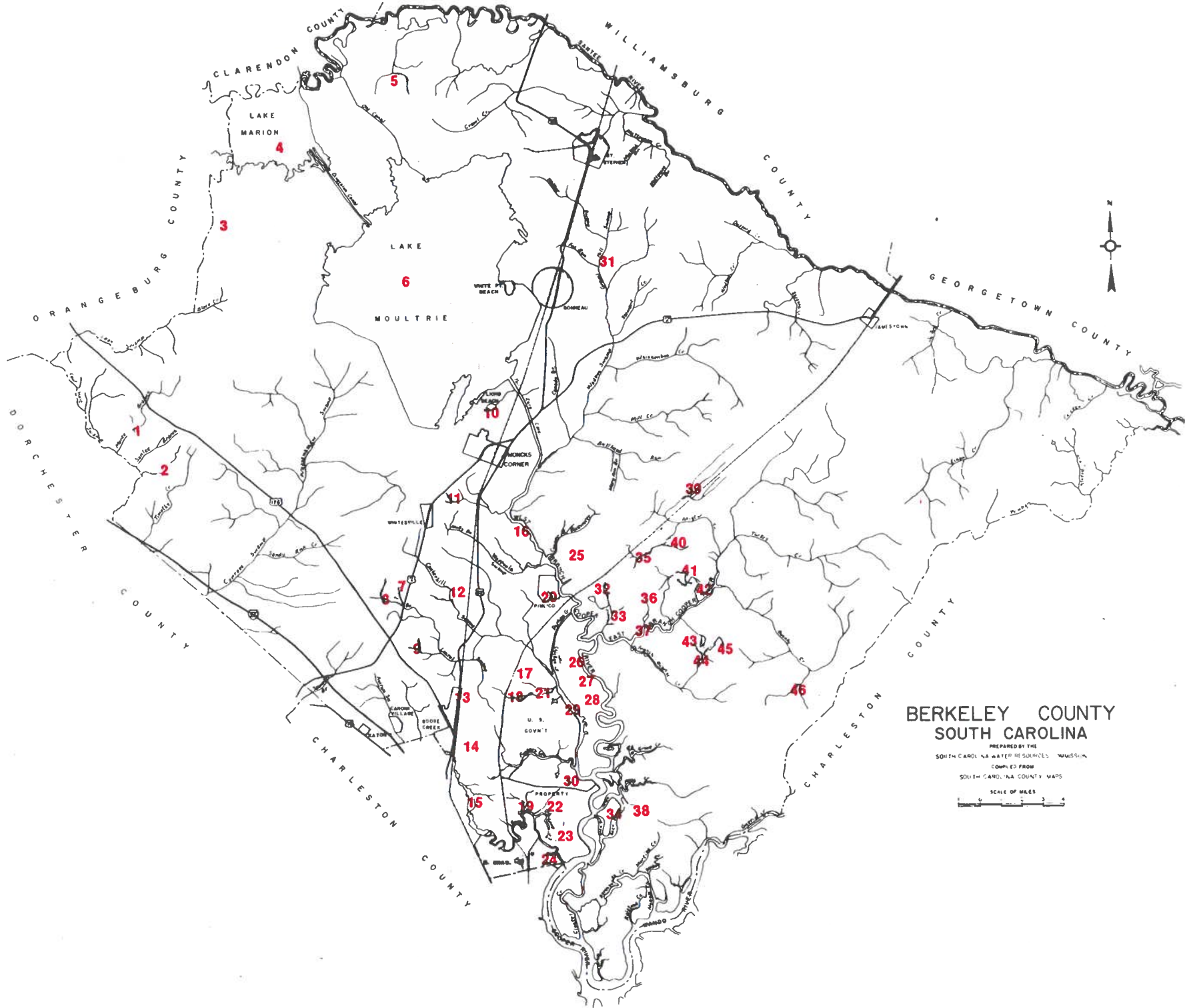
LAKE #	Line 1: LAKE NAME Line 2: LAKE OWNER	----	TYPE	----	SURFACE	VOLUME (Acre-Feet)	LATITUDE	
		USE 1/	ACC.2/	AREA	LONGITUDE			
31	E.G. SANDERS	R	C	17	51	32 20' 20"	80 36' 20"	

Note: * Indicates lake is in two or more counties/states.

1/ Type use abbreviations: A = Aquaculture, F = Fish Hatchery, FC = Flood Control, I = Industrial, IR = Irrigation,
M = Municipal, ML = Mine Lakes, P = Power, R = Recreation, W = Wildlife, WS = Water Supply, WW = Waste Water Treatment
2/ Type access: 0 = Unknown, 1 = Private, 2 = Public, 3 = Public with fee, 4 = Restricted (requires owner's permission)

BERKELEY





**BERKELEY COUNTY
SOUTH CAROLINA**

PREPARED BY THE
SOUTH CAROLINA WATER RESOURCES COMMISSION
COMPILED FROM
SOUTH CAROLINA COUNTY MAPS



BERKELEY COUNTY

LAKES TEN ACRES OR MORE IN SURFACE AREA

LAKE #	Line 1: LAKE NAME Line 2: LAKE OWNER	----- TYPE -----		SURFACE AREA	VOLUME (Acre-Feet)	LATITUDE LONGITUDE	
		USE 1/	ACC.2/				
1	LAKE MERKEL	R	0	20	160	33 12' 40"	80 18' 20"
2	MACDOUGALL STATE CORR. INST.	R	1	20	200	33 11' 0"	80 17' 0"
3	SUPERIOR STONE	ML	1	60	4800	33 21' 0"	80 14' 10"
4*	LAKE MARION SC PUBLIC SERVICE AUTHORITY	P R	2	110600	1400000	33 25' 0"	80 11' 0"
5	OLD BELL ISLAND PLANTATION	R	1	15	60	33 37' 20"	80 5' 0"
6	LAKE MOULTRIE SC PUBLIC SERVICE AUTHORITY	P R WS	2	60400	1211000	33 20' 0"	80 5' 0"
7	WINDOW DEVELOPMENT	R	1	50	240	33 6' 0"	80 5' 0"
8	AMIC	R	1	50	500	33 5' 30"	80 5' 30"
9	MT. HOLLY PLANTATION	R	1	15	75	33 3' 20"	80 4' 10"
10	W.H. THORNLEY	R	1	10	28	33 13' 20"	80 0' 50"

Note: * Indicates lake is in two or more counties/states.

1/ Type use abbreviations: A = Aquaculture, F = Fish Hatchery, FC = Flood Control, I = Industrial, IR = Irrigation,
M = Municipal, ML = Mine Lakes, P = Power, R = Recreation, W = Wildlife, WS = Water Supply, WW = Waste Water Treatment
2/ Type access: 0 = Unknown, 1 = Private, 2 = Public, 3 = Public with fee, 4 = Restricted (requires owner's permission)

BERKELEY COUNTY

LAKES TEN ACRES OR MORE IN SURFACE AREA

LAKE #	Line 1: LAKE NAME Line 2: LAKE OWNER	TYPE		SURFACE AREA	VOLUME (Acre-Feet)	LATITUDE LONGITUDE	
		USE 1/	ACC.2/				
11	JAMES AICHLE	R	1	10	50	33 9' 40"	80 2' 40"
12	BEN SCOT WHALEY	R	1	100	400	33 5' 40"	80 2' 20"
13	UNKNOWN	R	0	15	75	33 1' 30"	80 2' 20"
14	GOOSE CREEK WASTEWATER FACIL.	WW	0	12	60	32 59' 0"	80 43' 0"
15	GOOSE CREEK RESERVOIR CHARLESTON CO. PUBLIC WORKS	WS R	2	600	4800	32 57' 0"	79 43' 30"
16	MULBERRY PLANTATION	R	1	15	60	33 8' 30"	79 59' 20"
17	MIDWAY PLANTATION	R	1	20	80	33 2' 10"	79 59' 0"
18	MIDWAY PLANTATION	R	1	30	120	33 1' 20"	79 59' 0"
19	U.S. ARMY	R	0	18	72	32 57' 0"	79 41' 40"
20	DRAYTON HASTIA	R	2	60	360	33 5' 40"	79 57' 30"

Note: * Indicates lake is in two or more counties/states.

1/ Type use abbreviations: A = Aquaculture, F = Fish Hatchery, FC = Flood Control, I = Industrial, IR = Irrigation,
M = Municipal, ML = Mine Lakes, P = Power, R = Recreation, W = Wildlife, WS = Water Supply, WW = Waste Water Treatment
2/ Type access: 0 = Unknown, 1 = Private, 2 = Public, 3 = Public with fee, 4 = Restricted (requires owner's permission)

BERKELEY COUNTY

LAKES TEN ACRES OR MORE IN SURFACE AREA

LAKE #	Line 1: LAKE NAME Line 2: LAKE OWNER	----- TYPE -----		SURFACE AREA	VOLUME (Acre-Feet)	LATITUDE LONGITUDE	
		USE 1/	ACC.2/				
21	MIDWAY PLANTATION	R	1	15	60	33 1' 40"	79 58' 0"
22	U.S. ARMY	R	0	10	40	32 57' 0"	79 40' 0"
23	U.S. ARMY	R	0	12	48	32 55' 50"	79 39' 0"
24	U.S. ARMY	R	0	25	100	32 55' 0"	79 40' 0"
25	MEPKIN TRAPPIST MONASTERY	R	0	10	50	33 7' 10"	79 57' 0"
26	CYPRESS GARDENS	R	2	40	120	33 2' 40"	79 57' 0"
27	S.C. ELECTRIC & GAS	R	1	20	80	33 2' 10"	79 56' 10"
28	S.C. ELECTRIC & GAS	R	0	20	80	33 2' 0"	79 56' 10"
29	BACK RIVER RESERVOIR CHARLESTON COM. OF PUB. WORKS	WS I R P	2	850	8500	33 6' 0"	79 38' 40"
30	U.S. ARMY	R	0	50	200	32 58' 0"	79 38' 40"

Note: * Indicates lake is in two or more counties/states.

1/ Type use abbreviations: A = Aquaculture, F = Fish Hatchery, FC = flood Control, I = Industrial, IR = Irrigation,
M = Municipal, ML = Mine Lakes, P = Power, R = Recreation, W = Wildlife, WS = Water Supply, WW = Waste Water Treatment
2/ Type access: 0 = Unknown, 1 = Private, 2 = Public, 3 = Public with fee, 4 = Restricted (requires owner's permission)

BERKELEY COUNTY

LAKES TEN ACRES OR MORE IN SURFACE AREA

LAKE #	Line 1: LAKE NAME Line 2: LAKE OWNER	----- TYPE -----		SURFACE AREA	VOLUME (Acre-Feet)	LATITUDE LONGITUDE	
		USE 1/	ACC.2/				
31	GRAVEL HILL LAKE DUMAS BROTHERS	R	1	25	500	33 19' 20"	79 55' 0"
32	WESTVACO CORP.	R	0	10	40	33 5' 0"	79 56' 0"
33	WESTVACO CORP.	R	1	100	400	33 4' 40"	79 54' 30"
34	GUGGENHEIM FOUNDATION	R	0	10	40	32 55' 0"	79 38' 0"
35	BAXLEY	R	0	15	60	33 70' 10"	79 52' 40"
36	WESTVACO CORP.	R	1	10	40	33 5' 40"	79 53' 0"
37	WESTVACO CORP.	R	1	10	40	33 4' 40"	79 52' 40"
38	CAINHOY PLANTATION	R	1	15	60	32 56' 40"	79 35' 10"
39	U.S. FORESTRY SERVICE	R	0	50	200	33 9' 40"	79 50' 30"
40	MIDWAY PLANTATION VANNOY THORNHILL	R	1	60	240	33 7' 40"	79 51' 30"

Note: * Indicates lake is in two or more counties/states.

1/ Type use abbreviations: A = Aquaculture, F = Fish Hatchery, FC = Flood Control, I = Industrial, IR = Irrigation,
M = Municipal, MI = Mine Lakes, P = Power, R = Recreation, W = Wildlife, WS = Water Supply, WW = Waste Water Treatment
2/ Type access: 0 = Unknown, 1 = Private, 2 = Public, 3 = Public with fee, 4 = Restricted (requires owner's permission)

BERKELEY COUNTY

LAKES TEN ACRES OR MORE IN SURFACE AREA

LAKE #	Line 1: LAKE NAME Line 2: LAKE OWNER	----- TYPE ----- USE 1/ ACC.2/	SURFACE AREA	VOLUME (Acre-Feet)	LATITUDE LONGITUDE
41	WESTVACO CORP.	R 1	150	600	33 6' 10" 79 51' 0"
42	WESTVACO CORP.	R 1	40	160	33 6' 10" 79 50' 30"
43	TOM HUGENIN	R 1	15	60	33 3' 20" 79 50' 0"
44	TOM HUGENIN	R 1	80	320	33 2' 50" 79 50' 0"
45	TOM HUGENIN	R 1	12	48	33 3' 20" 79 49' 30"
46	BATES	R 0	50	300	33 1' 50" 79 45' 0"

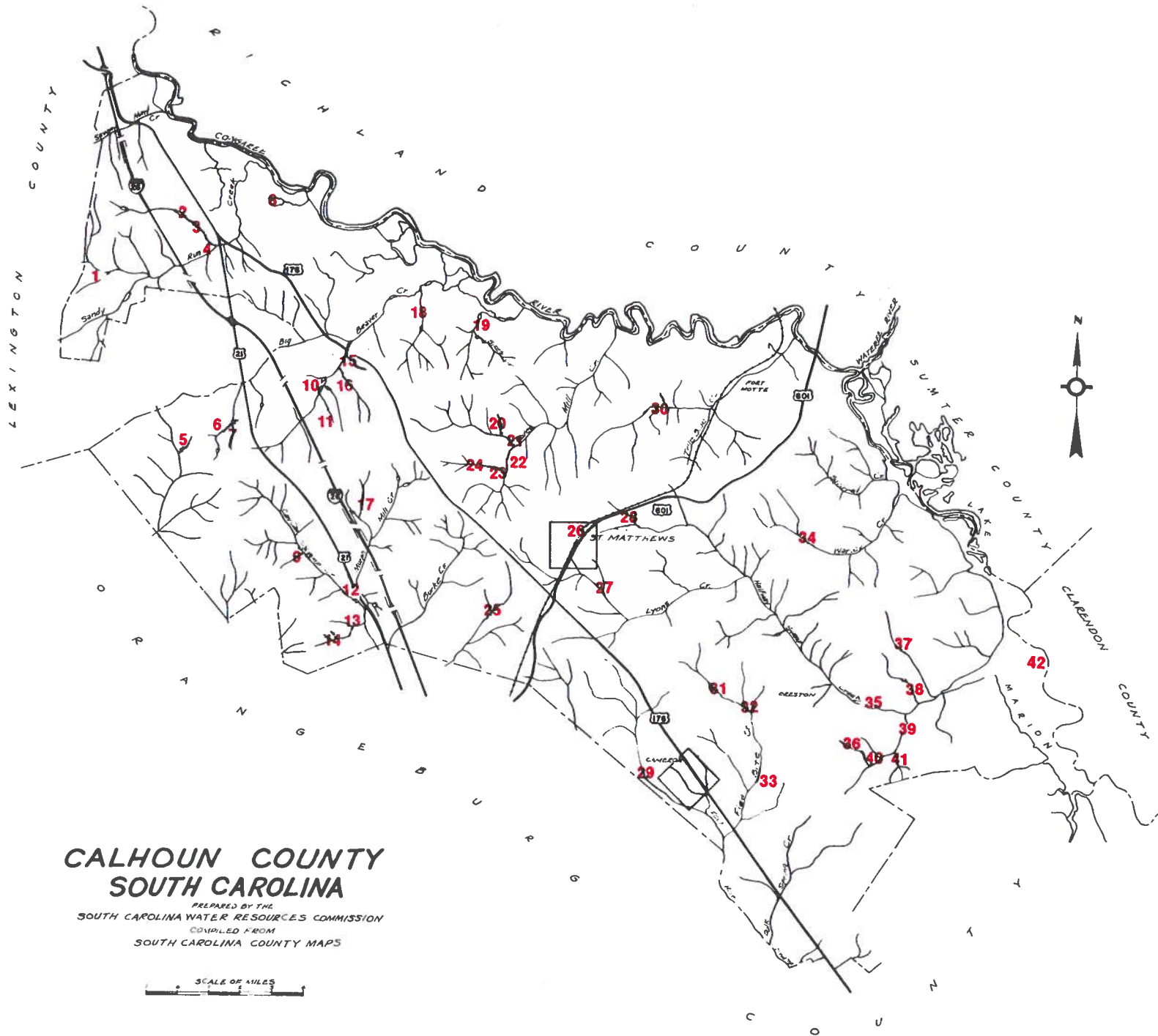
Note: * Indicates lake is in two or more counties/states.

1/ Type use abbreviations: A = Aquaculture, F = Fish Hatchery, FC = Flood Control, I = Industrial, IR = Irrigation,
M = Municipal, ML = Mine Lakes, P = Power, R = Recreation, W = Wildlife, WS = Water Supply, WW = Waste Water Treatment
2/ Type access: 0 = Unknown, 1 = Private, 2 = Public, 3 = Public with fee, 4 = Restricted (requires owner's permission)



CALHOUN





**CALHOON COUNTY
SOUTH CAROLINA**

PREPARED BY THE
SOUTH CAROLINA WATER RESOURCES COMMISSION
COMPILED FROM
SOUTH CAROLINA COUNTY MAPS



CALHOUN COUNTY

LAKES TEN ACRES OR MORE IN SURFACE AREA

LAKE #	Line 1: LAKE NAME Line 2: LAKE OWNER	----- TYPE ----- USE 1/ ACC. 2/	SURFACE AREA	VOLUME (Acre-Feet)	LATITUDE LONGITUDE
1	EDENS	R 1	45	288	33 47' 30" 81 2' 0"
2	JACK DERRENBACKER	R 1	10	52	33 49' 0" 80 59' 40"
3	JESSIE TAYLOR	R 1	10	56	33 48' 30" 80 59' 0"
4	JESSIE TAYLOR	R 1	12	77	33 48' 20" 80 59' 0"
5	L. RAST	R 1	12	67	33 42' 10" 80 59' 50"
6	L. RAST	R 1	18	86	33 42' 40" 80 58' 0"
7	L. RAST	R 1	15	84	33 42' 40" 80 57' 50"
8	SAYLOR	R 1	35	210	33 49' 0" 80 56' 30"
9	STALEY	R 1	25	160	33 40' 0" 80 55' 30"
10	CIDER	R 1	20	128	33 44' 30" 80 55' 0"

Note: * Indicates lake is in two or more counties/states.

1/ Type use abbreviations: A = Aquaculture, F = Fish Hatchery, FC = Flood Control, I = Industrial, IR = Irrigation,
M = Municipal, ML = Mine Lakes, P = Power, R = Recreation, W = Wildlife, WS = Water Supply, WW = Waste Water Treatment
2/ Type access: 0 = Unknown, 1 = Private, 2 = Public, 3 = Public with fee, 4 = Restricted (requires owner's permission)

CALHOUN COUNTY

LAKES TEN ACRES OR MORE IN SURFACE AREA

LAKE #	Line 1: LAKE NAME Line 2: LAKE OWNER	---- TYPE ---- USE 1/ ACC.2/	SURFACE AREA	VOLUME (Acre-Feet)	LATITUDE LONGITUDE
11	WANNAMAKER	R 1	15	108	33 43' 30" 80 55' 0"
12	WAY	R 1	28	179	33 38' 30" 80 54' 0"
13	SUTTCLIFFE	R 3	35	196	33 37' 30" 80 54' 0"
14	SUTTCLIFFE	R 1	18	86	33 37' 20" 80 54' 30"
15	DIXON BROWN	R 1	10	64	33 44' 50" 80 54' 20"
16	RUCKER	R 1	12	77	33 44' 30" 80 54' 30"
17	GRESSETTE	R 1	20	112	33 40' 50" 80 54' 0"
18	GIEGER	R 1	18	115	33 45' 30" 80 51' 50"
19	SIKES	R 1	18	115	33 45' 20" 80 50' 0"
20	RAYSOR	R 1	35	224	33 42' 30" 80 49' 30"

Note: * Indicates lake is in two or more counties/states.

1/ Type use abbreviations: A = Aquaculture, F = Fish Hatchery, FC = Flood Control, I = Industrial, IR = Irrigation,
M = Municipal, ML = Mine Lakes, P = Power, R = Recreation, W = Wildlife, WS = Water Supply, WW = Waste Water Treatment
2/ Type access: 0 = Unknown, 1 = Private, 2 = Public, 3 = Public with fee, 4 = Restricted (requires owner's permission)

CALHOUN COUNTY

LAKES TEN ACRES OR MORE IN SURFACE AREA

LAKE #	Line 1: LAKE NAME	----- TYPE -----		SURFACE AREA	VOLUME (Acre-Feet)	LATITUDE	
	Line 2: LAKE OWNER	USE 1/	ACC. 2/			LONGITUDE	
21	SPIGNER	R	1	25	140	33 42' 30"	80 49' 0"
22	PICKETT	R	1	18	101	33 42' 0"	80 49' 0"
23	RAYSOR	R	1	12	67	33 42' 0"	80 49' 30"
24	RAYSOR	R	1	15	84	33 42' 0"	80 50' 0"
25	BECKHAM	R	1	10	48	33 38' 0"	80 49' 20"
26	CITY OF ST. MATTHEWS	R	2	25	160	33 40' 20"	80 46' 30"
27	WANNAMAKER	R	1	35	196	33 38' 30"	80 45' 30"
28	WANNAMAKER	R	1	35	224	33 40' 20"	80 45' 0"
29	GEORGE BULL	R	1	20	112	33 33' 50"	80 44' 20"
30	WIENGES	R	1	25	160	33 43' 30"	80 44' 0"

Note: * Indicates lake is in two or more counties/states.

1/ Type use abbreviations: A = Aquaculture, F = Fish Hatchery, FC = Flood Control, I = Industrial, IR = Irrigation, M = Municipal, ML = Mine Lakes, P = Power, R = Recreation, W = Wildlife, WS = Water Supply, WW = Waste Water Treatment
 2/ Type access: 0 = Unknown, 1 = Private, 2 = Public, 3 = Public with fee, 4 = Restricted (requires owner's permission)

CALHOUN COUNTY

LAKES TEN ACRES OR MORE IN SURFACE AREA

LAKE #	Line 1: LAKE NAME Line 2: LAKE OWNER	----- TYPE -----		SURFACE AREA	VOLUME (Acre-Feet)	LATITUDE LONGITUDE		
		USE 1/	ACC.2/					
31	T.C. MOSS	R	1	35	224	33 36' 0"	80 42' 0"	
32	J. MOSS	R	1	30	168	33 35' 10"	80 41' 0"	
33	G. RAST	R	1	25	120	33 33' 50"	80 40' 30"	
34	A.P. HANES	R	1	30	168	33 40' 0"	80 39' 0"	
35	HUTTO	R	1	40	224	33 35' 10"	80 37' 0"	
36	D. RAST	R	1	18	101	33 35' 10"	80 37' 0"	
37	SHIRES	R	1	12	77	33 37' 0"	80 36' 0"	
38	BILL CAMPBELL	R	1	12	58	33 36' 10"	80 35' 50"	
39	PERKINS	R	1	12	77	33 35' 0"	80 35' 30"	
40	D. RAST	R	1	15	84	33 33' 50"	80 37' 0"	

Note: * Indicates lake is in two or more counties/states.

1/ Type use abbreviations: A = Aquaculture, F = Fish Hatchery, FC = Flood Control, I = Industrial, IR = Irrigation,
M = Municipal, ML = Mine Lakes, P = Power, R = Recreation, W = Wildlife, WS = Water Supply, WW = Waste Water Treatment
2/ Type access: 0 = Unknown, 1 = Private, 2 = Public, 3 = Public with fee, 4 = Restricted (requires owner's permission)

CALHOUN COUNTY

LAKES TEN ACRES OR MORE IN SURFACE AREA

LAKE #	Line 1: LAKE NAME Line 2: LAKE OWNER	----- TYPE ----- USE 1/ ACC.2/	SURFACE AREA	VOLUME (Acre-Feet)	LATITUDE LONGITUDE
41	R. RAST	R 1	18	101	33 34' 0" 80 36' 50"
42*	LAKE MARION SC PUBLIC SERVICE AUTHORITY	P R 2	110600	1400000	33 35' 0" 80 31' 0"

Note: * Indicates lake is in two or more counties/states.

1/ Type use abbreviations: A = Aquaculture, F = Fish Hatchery, FC = Flood Control, I = Industrial, IR = Irrigation,
M = Municipal, ML = Mine Lakes, P = Power, R = Recreation, W = Wildlife, WS = Water Supply, WW = Waste Water Treatment
2/ Type access: 0 = Unknown, 1 = Private, 2 = Public, 3 = Public with fee, 4 = Restricted (requires owner's permission)



CHARLESTON



CHARLESTON COUNTY

LAKES TEN ACRES OR MORE IN SURFACE AREA

LAKE #	Line 1: LAKE NAME Line 2: LAKE OWNER	----- TYPE ----- USE 1/ ACC.2/	SURFACE AREA	VOLUME (Acre-Feet)	LATITUDE LONGITUDE
1	HUGH LANE	W R 1	100	200	32 45' 30" 80 26' 20"
2	S.C. STATE FORESTRY COMMISSION	W R 1	110	220	32 43' 30" 80 25' 10"
3	S.C. STATE FORESTRY COMMISSION	W R 1	90	180	32 45' 30" 80 25' 10"
4	MAYBANK BROTHERS	W R 1	400	800	32 39' 0" 80 22' 30"
5	UNKNOWN	W R 0	18	36	32 29' 50" 80 18' 50"
6	RAYMOND DION	W R 1	25	50	32 33' 10" 80 23' 30"
7	DR. W.D. McDOWELL	R 1	10	70	32 41' 0" 80 20' 40"
8	L.E. GLENN	W R 1	50	100	32 36' 40" 80 18' 50"
9	GREENWAY PLANTATION	R 1	44	176	32 33' 10" 80 15' 10"
10	MCLEOD	W R 1	15	30	32 45' 0" 80 16' 40"

Note: * Indicates lake is in two or more counties/states.

1/ Type use abbreviations: A = Aquaculture, F = Fish Hatchery, FC = Flood Control, I = Industrial, IR = Irrigation,
M = Municipal, ML = Mine Lakes, P = Power, R = Recreation, W = Wildlife, WS = Water Supply, WW = Waste Water Treatment
2/ Type access: 0 = Unknown, 1 = Private, 2 = Public, 3 = Public with fee, 4 = Restricted (requires owner's permission)

CHARLESTON COUNTY

LAKES TEN ACRES OR MORE IN SURFACE AREA

LAKE #	Line 1: LAKE NAME Line 2: LAKE OWNER	----- TYPE ----- USE 1/ ACC.2/	----- SURFACE AREA	VOLUME (Acre-Feet)	LATITUDE LONGITUDE
11	MALCOLM HAVEN	R 1	50	300	32 44' 10" 80 17' 10"
12	MAC GIBSON & ARTHUR SMOAK	R 1	125	1000	32 42' 0" 80 14' 50"
13	HUGH DAWSON & HAROLD IGOE	R 1	25	100	32 40' 20" 80 14' 10"
14	J. WALPOLE	R 1	12	60	32 39' 0" 80 13' 0"
15	J.S. LIMEHOUSE	R 1	12	48	32 36' 40" 80 8' 10"
16	J.S. LIMEHOUSE	R 1	15	60	32 37' 50" 80 8' 10"
17	J.S. LIMEHOUSE	R 1	12	48	32 37' 50" 80 7' 30"
18	J.S. LIMEHOUSE	IR R 1	56	280	32 38' 10" 80 7' 0"
19	MCLEOD SISTERS	W R 1	75	300	32 47' 30" 80 10' 40"
20	W.W. McCONNELL	W R 1	15	45	32 47' 40" 80 90' 10"

Note: * Indicates lake is in two or more counties/states.

1/ Type use abbreviations: A = Aquaculture, F = Fish Hatchery, FC = Flood Control, I = Industrial, IR = Irrigation, M = Municipal, ML = Mine Lakes, P = Power, R = Recreation, W = Wildlife, WS = Water Supply, WW = Waste Water Treatment
 2/ Type access: 0 = Unknown, 1 = Private, 2 = Public, 3 = Public with fee, 4 = Restricted (requires owner's permission)

CHARLESTON COUNTY

LAKES TEN ACRES OR MORE IN SURFACE AREA

LAKE #	Line 1: LAKE NAME Line 2: LAKE OWNER	----- TYPE ----- USE 1/ ACC.2/	SURFACE AREA	VOLUME (Acre-Feet)	LATITUDE LONGITUDE
21	ROBERT CHAPLIN	ML R 3	14	420	32 46' 0" 80 8' 10"
22	JOHN F. SOSNOWSKI	R WS 1	10	40	32 41' 40" 80 6' 30"
23	BOB BERRY	R 1	120	480	32 38' 30" 80 4' 30"
24	MRS. C.C. ROYAL	R 1	17	51	32 37' 20" 80 4' 10"
25	MRS. C.C. ROYAL	R 1	32	96	32 37' 0" 80 4' 10"
26	MRS. C.C. ROYAL	R 1	21	63	32 36' 40" 80 3' 50"
27	MRS. C.C ROYAL	R 1	28	84	32 36' 40" 80 3' 0"
28	N. TUMBLESTON	ML R 1	12	96	32 44' 30" 80 3' 50"
29	MIDDLETON GARDENS	R 2	30	360	32 53' 40" 80 8' 20"
30	W.O. HANAHAN	W R 1	50	100	32 53' 30" 80 70' 20"

Note: * Indicates lake is in two or more counties/states.

1/ Type use abbreviations: A = Aquaculture, F = Fish Hatchery, FC = Flood Control, I = Industrial, IR = Irrigation,
M = Municipal, ML = Mine Lakes, P = Power, R = Recreation, W = Wildlife, WS = Water Supply, WW = Waste Water Treatment
2/ Type access: 0 = Unknown, 1 = Private, 2 = Public, 3 = Public with fee, 4 = Restricted (requires owner's permission)

CHARLESTON COUNTY

LAKES TEN ACRES OR MORE IN SURFACE AREA

LAKE #	Line 1: LAKE NAME Line 2: LAKE OWNER	----- TYPE -----		SURFACE AREA	VOLUME (Acre-Feet)	LATITUDE LONGITUDE	
		USE 1/	ACC.2/				
31	MAGNOLIA GARDENS	IR R	2	100	400	32 53' 0" 80 5' 0"	
32	MAGNOLIA GARDENS	IR	1	10	400	32 52' 40" 80 3' 40"	
33	N. LAMAR	W R	1	100	400	32 52' 10" 80 4' 20"	
34	W.O. HANANHAN	R	1	15	90	32 48' 40" 80 3' 0"	
35	MCLEOD SISTERS	W R	1	25	50	32 48' 30" 80 3' 0"	
36	T.C. LONG	ML R	1	14	70	32 42' 10" 79 57' 20"	
37	GEORGE FABIAN	R	1	16	96	32 55' 40" 80 4' 40"	
38	BANKS CONSTRUCTION CO.	ML WS	1	24	360	32 52' 0" 80 0' 40"	
39	LAWTON BLUFF	WW	0	22	110	32 45' 0" 79 56' 20"	
40	W.W. WILD	WW	1	10	50	32 59' 20" 80 40' 20"	

Note: * Indicates lake is in two or more counties/states.

1/ Type use abbreviations: A = Aquaculture, F = Fish Hatchery, FC = Flood Control, I = Industrial, IR = Irrigation,
M = Municipal, ML = Mine Lakes, P = Power, R = Recreation, W = Wildlife, WS = Water Supply, WW = Waste Water Treatment
2/ Type access: 0 = Unknown, 1 = Private, 2 = Public, 3 = Public with fee, 4 = Restricted (requires owner's permission)

CHARLESTON COUNTY

LAKES TEN ACRES OR MORE IN SURFACE AREA

LAKE #	Line 1: LAKE NAME Line 2: LAKE OWNER	----- TYPE ----- USE 1/ ACC.2/	SURFACE AREA	VOLUME (Acre-Feet)	LATITUDE LONGITUDE	
41	UNKNOWN	ML R	0	14	70	32 57' 40" 80 4' 10"
42	UNKNOWN	ML R	0	13	65	32 55' 0" 80 2' 40"
43	ETIWAN FERTILIZER CO.	I	1	22	110	32 50' 10" 79 58' 20"
44	R.M. MCGILLAVRY	R	1	10	60	32 48' 50" 79 53' 0"
45	LAKE WACKEDAW	R	0	22	132	32 49' 40" 79 51' 40"
46	J.C. LONG	R	1	10	80	32 49' 40" 79 50' 0"
47	JOHN MULLER	R	1	10	80	32 52' 20" 79 48' 10"
48	REYNOLDS ALUMINUM CO.	R	1	100	500	32 50' 0" 79 43' 20"
49	REYNOLDS ALUMINUM CO.	R	1	125	625	32 50' 50" 79 42' 40"
50	REYNOLDS ALUMINUM CO.	W R	1	125	375	32 51' 30" 79 41' 40"

Note: * Indicates lake is in two or more counties/states.

1/ Type use abbreviations: A = Aquaculture, F = Fish Hatchery, FC = Flood Control, I = Industrial, IR = Irrigation,
M = Municipal, ML = Mine Lakes, P = Power, R = Recreation, W = Wildlife, WS = Water Supply, WW = Waste Water Treatment
2/ Type access: 0 = Unknown, 1 = Private, 2 = Public, 3 = Public with fee, 4 = Restricted (requires owner's permission)

CHARLESTON COUNTY

LAKES TEN ACRES OR MORE IN SURFACE AREA

LAKE #	Line 1: LAKE NAME Line 2: LAKE OWNER	----- TYPE ----- USE 1/ ACC.2/	SURFACE AREA	VOLUME (Acre-Feet)	LATITUDE LONGITUDE
51	AARON CAUSEY	R 3	20	120	32 56' 20" 79 44' 0"
52	SCWMR DEPT.	W R 2	90	270	32 53' 10" 79 39' 0"
53	BELSER ESTATE	R 1	125	625	32 59' 0" 79 43' 0"
54	LOUIS WHITE	R 1	10	50	32 56' 40" 79 39' 40"
55	SCWMR DEPT.	W R 2	56	140	32 53' 50" 79 37' 10"
56	JIM WHITE	R 1	12	72	32 57' 20" 79 39' 10"
57	SCWMR DEPT.	W R 2	20	500	32 54' 10" 79 36' 40"
58	SCWMR DEPT.	W R 2	500	2500	32 54' 50" 79 35' 0"
59	LAKE AWENDAW	R 0	125	750	33 1' 50" 79 38' 0"
60	GEORGE RESCH	R 1	15	90	33 1' 40" 79 36' 20"

Note: * Indicates lake is in two or more counties/states.

1/ Type use abbreviations: A = Aquaculture, F = Fish Hatchery, FC = Flood Control, I = Industrial, IR = Irrigation, M = Municipal, ML = Mine Lakes, P = Power, R = Recreation, W = Wildlife, WS = Water Supply, WW = Waste Water Treatment
 2/ Type access: 0 = Unknown, 1 = Private, 2 = Public, 3 = Public with fee, 4 = Restricted (requires owner's permission)

CHARLESTON COUNTY

LAKES TEN ACRES OR MORE IN SURFACE AREA

LAKE #	Line 1: LAKE NAME Line 2: LAKE OWNER	----- TYPE ----- USE 1/ ACC.2/	SURFACE AREA	VOLUME (Acre-Feet)	LATITUDE LONGITUDE
61	SCWMR DEPT.	W R 2	56	140	33 1' 0" 79 35' 0"
62	H. MORRISON	W R 1	115	288	33 2' 30" 79 32' 10"
63	C. CAMPBELL	R 1	10	50	33 3' 50" 79 31' 20"
64	C. CAMPBELL	W R 1	64	160	33 3' 20" 79 31' 20"
65	C. CAMPBELL	W R 1	10	25	33 3' 40" 79 31' 0"
66	B. MARLOWE	W R 1	50	150	33 4' 40" 79 28' 20"
67	J. DUPREE	W R 1	80	240	33 5' 0" 79 27' 20"
68	J. EDWARDS	W R 1	35	88	33 6' 0" 79 24' 50"
69	J. STOWE	W R 1	110	275	33 6' 30" 79 24' 0"
70	SCWMR DEPT.	R 2	100	250	33 3' 30" 79 21' 0"

Note: * Indicates lake is in two or more counties/states.

1/ Type use abbreviations: A = Aquaculture, F = Fish Hatchery, FC = Flood Control, I = Industrial, IR = Irrigation,
M = Municipal, ML = Mine Lakes, P = Power, R = Recreation, W = Wildlife, WS = Water Supply, WW = Waste Water Treatment
2/ Type access: 0 = Unknown, 1 = Private, 2 = Public, 3 = Public with fee, 4 = Restricted (requires owner's permission)

CHARLESTON COUNTY

LAKES TEN ACRES OR MORE IN SURFACE AREA

LAKE #	Line 1: LAKE NAME Line 2: LAKE OWNER	----- TYPE ----- USE 1/ ACC.2/	----- SURFACE AREA	VOLUME (Acre-Feet)	LATITUDE LONGITUDE	
71	SANTEE GUN CLUB/STATE OF S.C.	IR R	1	150	900	33 8' 0" 79 23' 0"
72	DR. DOMINICK	W R	1	20	50	33 10' 30" 79 24' 50"
73	D.L. FLEISCHMAN	R	1	12	60	33 10' 20" 79 23' 50"
74	SANTEE GUN CLUB/STATE OF S.C.	W R	1	400	1200	33 7' 20" 79 21' 40"
75	SANTEE GUN CLUB/STATE OF S.C.	W R	1	60	180	33 70' 20" 79 21' 0"
76	W.H. MIKELL	W R	1	100	300	33 8' 0" 79 16' 40"
77	SANTEE GUN CLUB/STATE OF S.C.	W R	1	60	180	33 7' 20" 79 17' 10"
78	CARLTON REWIS	R	1	15	90	32 50' 40" 80 17' 10"

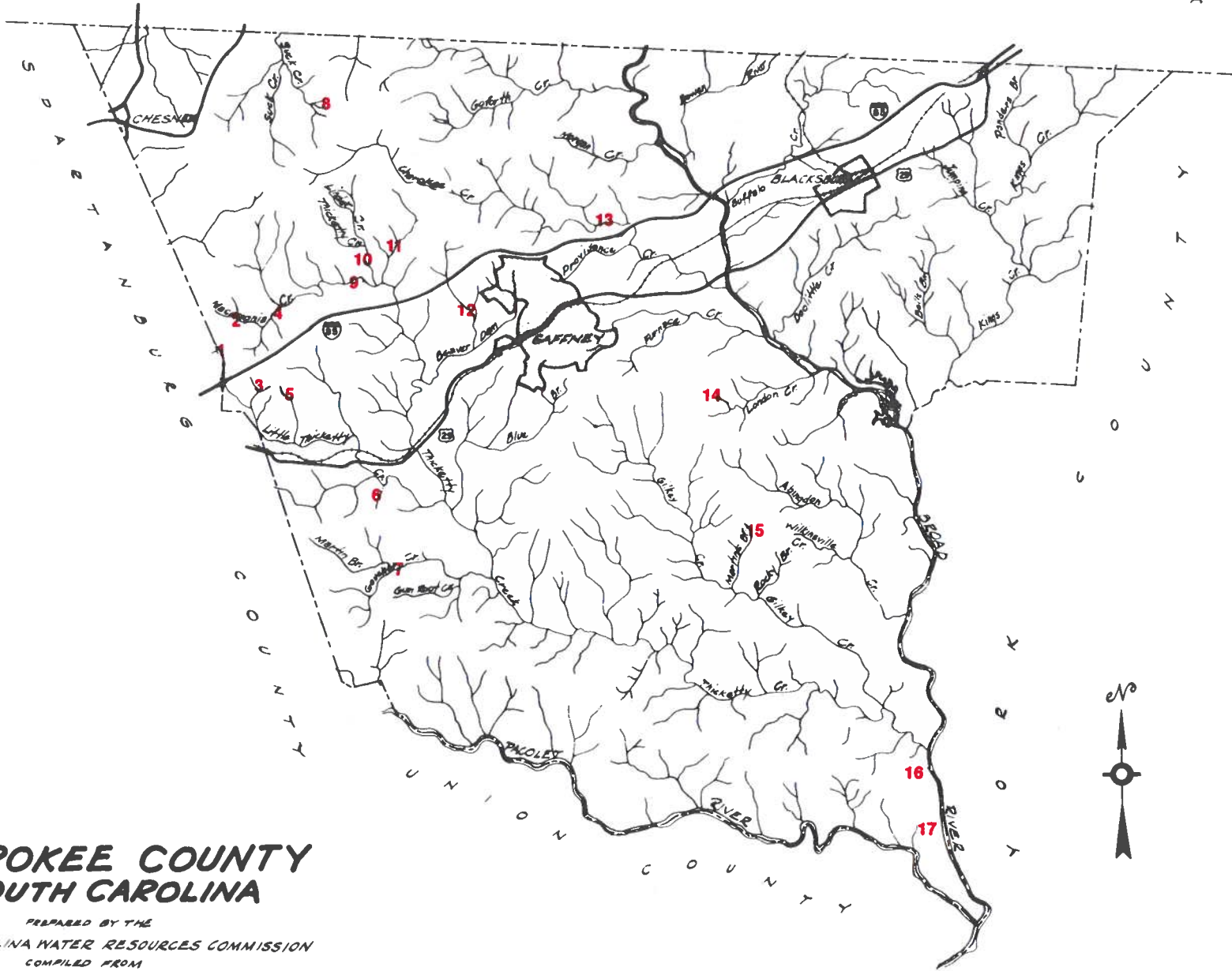
Note: * Indicates lake is in two or more counties/states.

1/ Type use abbreviations: A = Aquaculture, F = Fish Hatchery, FC = Flood Control, I = Industrial, IR = Irrigation, M = Municipal, ML = Mine Lakes, P = Power, R = Recreation, W = Wildlife, WS = Water Supply, MW = Waste Water Treatment
 2/ Type access: 0 = Unknown, 1 = Private, 2 = Public, 3 = Public with fee, 4 = Restricted (requires owner's permission)

CHEROKEE




N O R T H
C A R O L I N A



CHEROKEE COUNTY SOUTH CAROLINA

PREPARED BY THE
SOUTH CAROLINA WATER RESOURCES COMMISSION
COMPILED FROM
SOUTH CAROLINA COUNTY MAPS



CHEROKEE COUNTY

LAKES TEN ACRES OR MORE IN SURFACE AREA

LAKE #	Line 1: LAKE NAME Line 2: LAKE OWNER	----- TYPE ----- USE 1/ ACC.2/	SURFACE AREA	VOLUME (Acre-Feet)	LATITUDE LONGITUDE
1	SUNNY SLOPE FARM	IR 0	20	240	35 3' 30" 81 48' 20"
2	CAROLINA ORCHARD	IR 0	14	103	35 4' 30" 81 48' 0"
3	SUNNY SLOPE FARM	IR 0	10	120	35 3' 0" 81 46' 50"
4	THICKETTY CK. WATERSHED NO. 26 LAKE THICKETTY/SCWMR DEPT.	R FC 2	100	1004	35 5' 0" 81 47' 0"
5	SUNNY SLOPE FARM	IR 0	10	120	35 2' 30" 81 46' 20"
6	THICKETTY CREEK WATERSHED NO. 25	R FC 0	54	438	35 0' 30" 81 44' 0"
7	THICKETTY CREEK WATERSHED NO. 13	R FC 0	31	129	34 58' 30" 81 44' 60"
8	WEBB BLANTON	R 2	11	88	35 9' 0" 81 45' 30"
9	THICKETTY CREEK WATERSHED NO. 19	R FC 0	19	103	35 5' 30" 81 45' 0"
10	THICKETTY CREEK WATERSHED NO. 20	R FC 0	14	88	35 5' 50" 81 44' 30"

Note: * Indicates lake is in two or more counties/states.

1/ Type use abbreviations: A = Aquaculture, F = Fish Hatchery, FC = Flood Control, I = Industrial, IR = Irrigation, M = Municipal, ML = Mine Lakes, P = Power, R = Recreation, W = Wildlife, WS = Water Supply, WW = Waste Water Treatment
2/ Type access: 0 = Unknown, 1 = Private, 2 = Public, 3 = Public with fee, 4 = Restricted (requires owner's permission)

CHEROKEE COUNTY

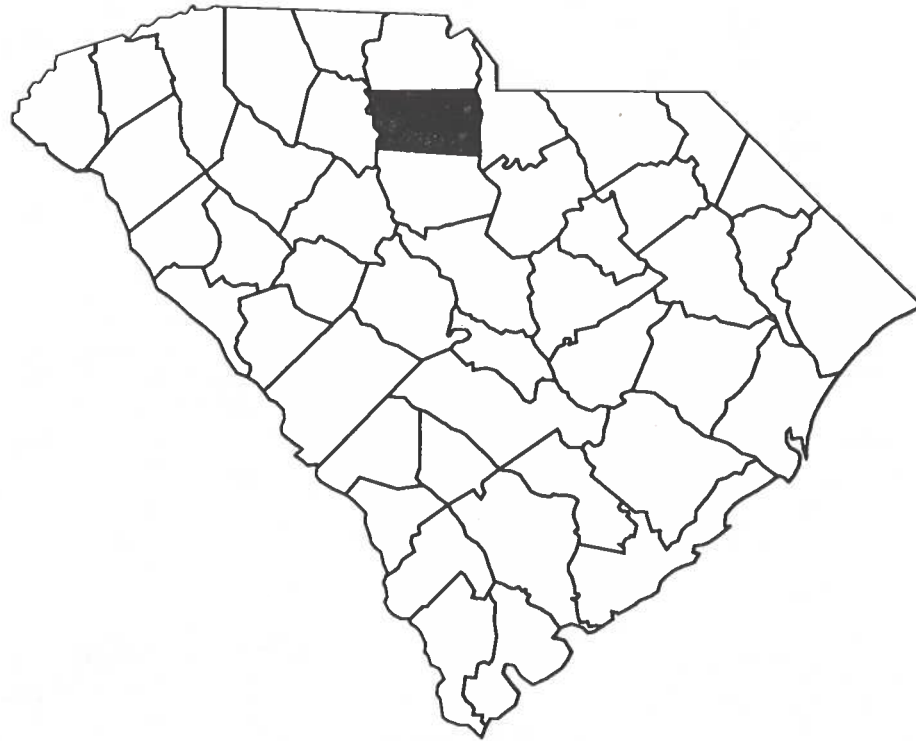
LAKES TEN ACRES OR MORE IN SURFACE AREA

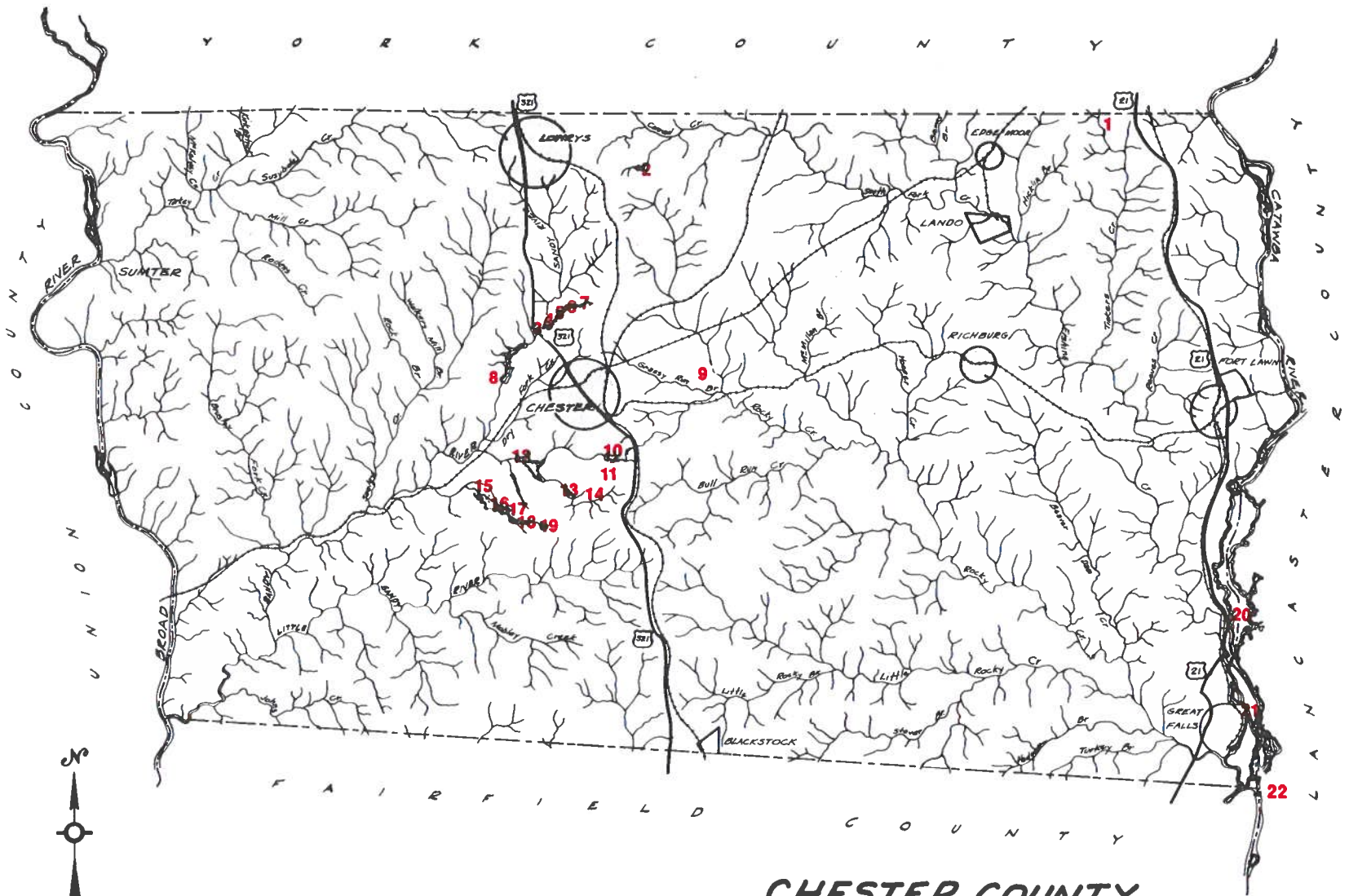
LAKE #	Line 1: LAKE NAME Line 2: LAKE OWNER	----- TYPE -----		SURFACE AREA	VOLUME (Acre-Feet)	LATITUDE LONGITUDE	
		USE 1/	ACC.2/				
11	THICKETTY CREEK WATERSHED NO. 18	R	FC	0	17	107	35 5' 50" 81 43' 50"
12	THICKETTY CREEK WATERSHED NO. 16A	R	FC	0	18	65	34 4' 30" 81 41' 30"
13	GAFFNEY BOARD OF PUBLIC WORKS	M		1	180	4300	35 56' 50" 81 37' 30"
14	SCWMR DEPT.	R		0	45	500	35 2' 30" 81 34' 50"
15	FRANK SOSSOMAN	WS		0	13	120	34 59' 30" 81 33' 50"
16	M.G. JOHNSON, JR.	WS		0	27	208	34 54' 0" 81 29' 10"
17	M.G. JOHNSON, JR.	WS		0	10	100	34 53' 0" 81 29' 10"

Note: * Indicates lake is in two or more counties/states.

1/ Type use abbreviations: A = Aquaculture, F = Fish Hatchery, FC = Flood Control, I = Industrial, IR = Irrigation,
M = Municipal, ML = Mine Lakes, P = Power, R = Recreation, W = Wildlife, WS = Water Supply, WW = Waste Water Treatment
2/ Type access: 0 = Unknown, 1 = Private, 2 = Public, 3 = Public with fee, 4 = Restricted (requires owner's permission)

CHESTER





CHESTER COUNTY SOUTH CAROLINA

PREPARED BY THE
SOUTH CAROLINA WATER RESOURCES COMMISSION
COMPILED FROM
SOUTH CAROLINA COUNTY MAPS



CHESTER COUNTY

LAKES TEN ACRES OR MORE IN SURFACE AREA

LAKE #	Line 1: LAKE NAME Line 2: LAKE OWNER	----- TYPE ----- USE 1/ ACC.2/	SURFACE AREA	VOLUME (Acre-Feet)	LATITUDE LONGITUDE
1	TINKERS CREEK RC&D NO. 21	FC R	55	2815	34 48' 30" 80 57' 10"
2	LAKE OLIPHANT STATE OF S.C.	R	40	225	34 47' 50" 81 11' 0"
3	W.C. WHITE	R	23	138	34 43' 40" 81 14' 0"
4	W.C. WHITE	R	14	67	34 44' 30" 81 13' 30"
5	W.C. WHITE	R	12	57	34 44' 40" 81 13' 20"
6	W.C. WHITE	R	10	48	34 44' 40" 81 13' 10"
7	W.C. WHITE	R	10	48	34 44' 50" 81 13' 0"
8	CHESTER RESERVOIR CITY OF CHESTER	M R	80	650	34 43' 0" 81 15' 0"
9	WALKER M. ATKINSON	R WS	13	52	34 43' 20" 81 9' 0"
10	GEORGE GASKEY & HARVEY WHITE	R	12	58	34 41' 0" 81 11' 50"

Note: * Indicates lake is in two or more counties/states.

1/ Type use abbreviations: A = Aquaculture, F = Fish Hatchery, FC = Flood Control, I = Industrial, IR = Irrigation,
M = Municipal, ML = Mine Lakes, P = Power, R = Recreation, W = Wildlife, WS = Water Supply, WW = Waste Water Treatment
2/ Type access: 0 = Unknown, 1 = Private, 2 = Public, 3 = Public with fee, 4 = Restricted (requires owner's permission)

CHESTER COUNTY

LAKES TEN ACRES OR MORE IN SURFACE AREA

LAKE #	Line 1: LAKE NAME Line 2: LAKE OWNER	----- TYPE -----		SURFACE AREA	VOLUME (Acre-Feet)	LATITUDE LONGITUDE	
		USE 1/	ACC.2/				
11	GEORGE GASKEY & HARVEY WHITE	R	0	16	64	34 40' 50"	81 12' 0"
12	CHESTER STATE PARK LAKE SCPRT	R	2	138	1200	34 39' 50"	81 16' 0"
13	JAMES H. FANNING	R	0	20	144	34 40' 0"	81 12' 50"
14	CARLYLE WHITE	R	3	15	72	34 40' 30"	81 12' 30"
15	MOUNTAIN LAKES W.S. MINTER	R	0	80	635	34 39' 30"	81 16' 30"
16	MOUNTAIN LAKES W.S. MINTER	R	0	52	400	34 39' 0"	81 16' 20"
17	W.C. WHITE	R	2	10	48	34 39' 0"	81 15' 0"
18	W.C. WHITE	R	2	10	48	34 39' 0"	81 14' 30"
19	W.C. WHITE	R	2	10	48	34 39' 0"	81 14' 0"
20*	FISHING CREEK RESERVOIR DUKE POWER COMPANY	P R WS	2	3370	80000	34 39' 0"	80 53' 30"

Note: * Indicates lake is in two or more counties/states.

1/ Type use abbreviations: A = Aquaculture, F = Fish Hatchery, FC = Flood Control, I = Industrial, IR = Irrigation,
M = Municipal, ML = Mine Lakes, P = Power, R = Recreation, W = Wildlife, WS = Water Supply, WW = Waste Water Treatment
2/ Type access: 0 = Unknown, 1 = Private, 2 = Public, 3 = Public with fee, 4 = Restricted (requires owner's permission)

CHESTER COUNTY

LAKES TEN ACRES OR MORE IN SURFACE AREA

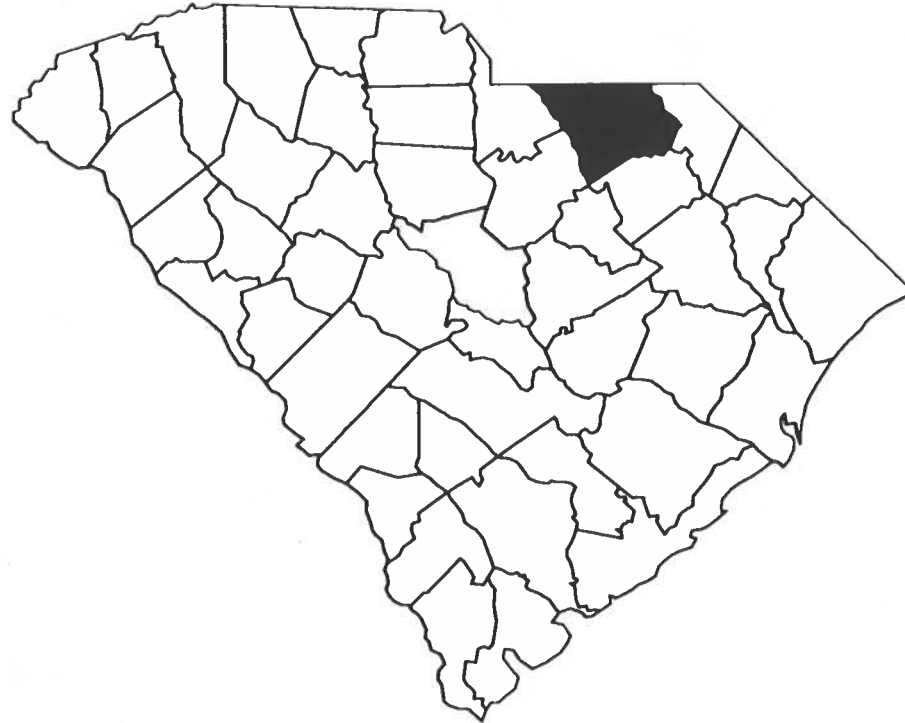
LAKE #	Line 1: LAKE NAME Line 2: LAKE OWNER	----- TYPE ----- USE 1/ ACC.2/	SURFACE AREA	VOLUME (Acre-Feet)	LATITUDE LONGITUDE
21	DEARBORN/GREAT FALLS POND DUKE POWER COMPANY	P R 2	450	16000	34 33' 30" 80 53' 30"
22*	ROCK AND CEDAR CREEK RESERVOIR DUKE POWER COMPANY	P R 2	800	23000	32 32' 30" 80 50' 30"

Note: * Indicates lake is in two or more counties/states.

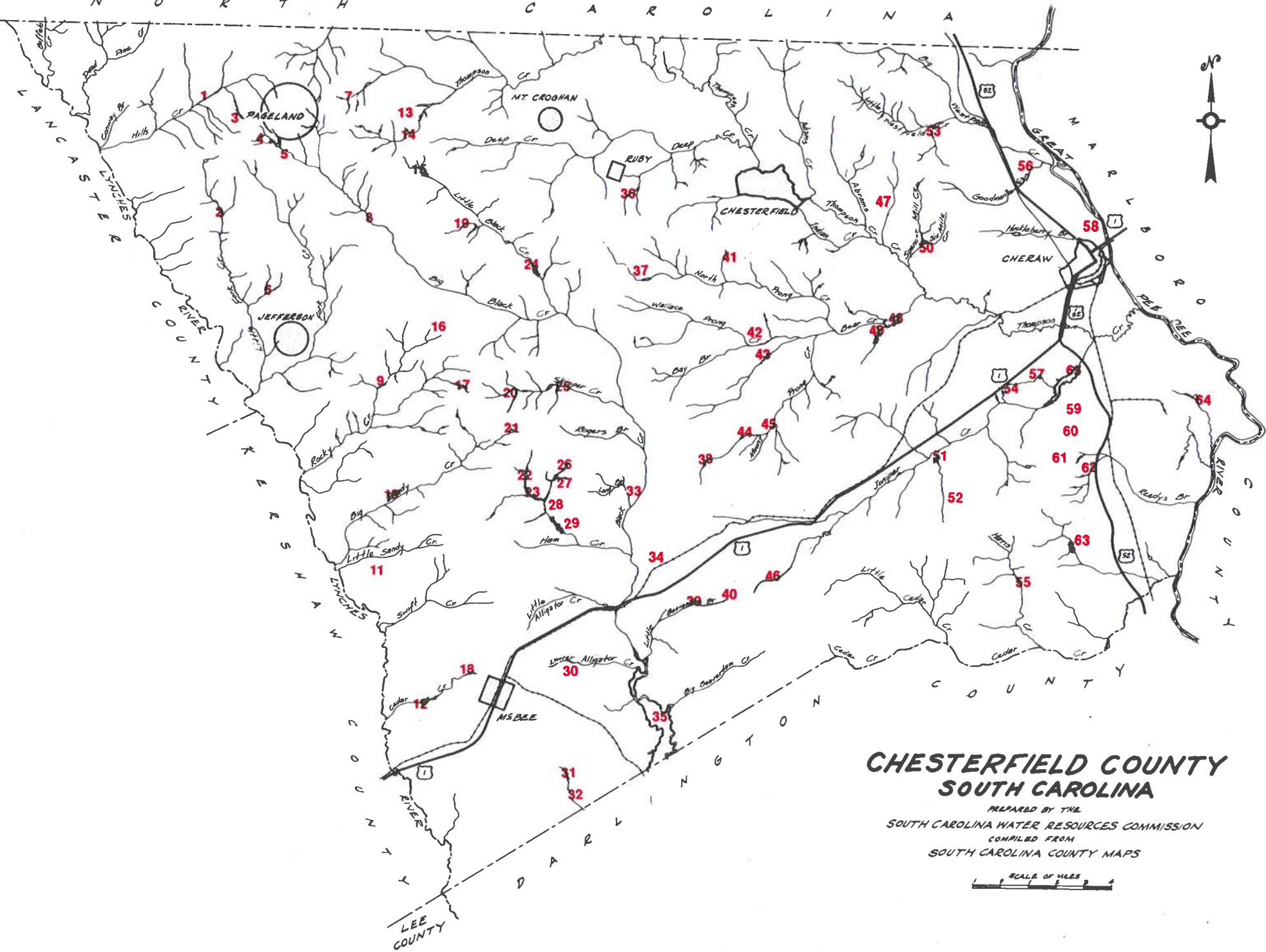
1/ Type use abbreviations: A = Aquaculture, F = Fish Hatchery, FC = Flood Control, I = Industrial, IR = Irrigation,
M = Municipal, ML = Mine Lakes, P = Power, R = Recreation, W = Wildlife, WS = Water Supply, WW = Waste Water Treatment
2/ Type access: 0 = Unknown, 1 = Private, 2 = Public, 3 = Public with fee, 4 = Restricted (requires owner's permission)



CHESTERFIELD



N O R T H C A R O L I N A



CHESTERFIELD COUNTY SOUTH CAROLINA

PREPARED BY THE
SOUTH CAROLINA WATER RESOURCES COMMISSION
COMPILED FROM
SOUTH CAROLINA COUNTY MAPS



CHESTERFIELD COUNTY

LAKES TEN ACRES OR MORE IN SURFACE AREA

LAKE #	Line 1: LAKE NAME Line 2: LAKE OWNER	----- TYPE -----		SURFACE AREA	VOLUME (Acre-Feet)	LATITUDE LONGITUDE	
		USE 1/	ACC.2/				
1	HILL CREEK WATERSHED NO.1	FC R	2	50	200	34 46' 50" 80 26' 30"	
2	PLYLER POND	R	0	12	58	34 43' 10" 80 25' 50"	
3	TOWN OF PAGELAND	M	0	10	48	34 46' 30" 80 25' 20"	
4	ARCHIE JENKINS	R	1	10	48	34 46' 0" 80 25' 20"	
5	TOWN OF PAGELAND	M	0	12	58	34 45' 20" 80 24' 10"	
6	HOWARD MILLER	R	1	10	48	34 40' 30" 80 24' 40"	
7	OLD ROCK QUARRY	R	0	10	50	34 46' 50" 80 21' 0"	
8	BOYD ROGERS	R	1	10	24	34 43' 0" 80 20' 30"	
9	J.I. KNIGHT	R	1	12	58	34 38' 0" 80 19' 50"	
10	J.N. BENTON	R	1	30	180	34 32' 30" 80 20' 0"	

Note: * Indicates lake is in two or more counties/states.

1/ Type use abbreviations: A = Aquaculture, F = Fish Hatchery, FC = Flood Control, I = Industrial, IR = Irrigation,
M = Municipal, ML = Mine Lakes, P = Power, R = Recreation, W = Wildlife, WS = Water Supply, WW = Waste Water Treatment
2/ Type access: 0 = Unknown, 1 = Private, 2 = Public, 3 = Public with fee, 4 = Restricted (requires owner's permission)

CHESTERFIELD COUNTY

LAKES TEN ACRES OR MORE IN SURFACE AREA

LAKE #	Line 1: LAKE NAME Line 2: LAKE OWNER	----- TYPE ----- USE 1/ ACC.2/	SURFACE AREA	VOLUME (Acre-Feet)	LATITUDE LONGITUDE
11	JUDSON KIRKLEY	R 1	30	180	34 32' 30" 80 20' 0"
12	SANDHILL STATE FOREST	R 3	34	136	34 28' 0" 80 18' 10"
13	OTTIS JORDAN	R 1	10	48	34 46' 40" 80 18' 30"
14	HURSEY MILLPOND	R 0	15	84	34 46' 30" 80 18' 40"
15	R.W. JORDAN EST.	R 1	22	97	34 44' 30" 80 18' 40"
16	BEN OUTEN	R 1	10	48	34 40' 0" 80 18' 0"
17	ROBERT HARMAN	R 1	12	58	34 38' 40" 80 16' 30"
18	L.E. MEARES	R 1	30	132	34 29' 0" 80 16' 30"
19	JIMMY SUTTON	R 1	10	50	34 43' 0" 80 16' 30"
20	POOL "K" QUARRY U.S. FISH AND WILDLIFE SERVICE	W R 1	30	1440	34 38' 40" 80 13' 20"

Note: * Indicates lake is in two or more counties/states.

1/ Type use abbreviations: A = Aquaculture, F = Fish Hatchery, FC = Flood Control, I = Industrial, IR = Irrigation,
M = Municipal, ML = Mine Lakes, P = Power, R = Recreation, W = Wildlife, WS = Water Supply, WW = Waste Water Treatment
2/ Type access: 0 = Unknown, 1 = Private, 2 = Public, 3 = Public with fee, 4 = Restricted (requires owner's permission)

CHESTERFIELD COUNTY

LAKES TEN ACRES OR MORE IN SURFACE AREA

LAKE #	Line 1: LAKE NAME Line 2: LAKE OWNER	----- TYPE -----		SURFACE AREA	VOLUME (Acre-Feet)	LATITUDE LONGITUDE	
		USE 1/	ACC.2/				
21	POOK "J" U.S. FISH AND WILDLIFE SERVICE	W R	1	12	53	34 36' 30"	80 15' 30"
22	LAKE BEE U.S. FISH AND WILDLIFE SERVICE	W R	3	25	120	34 34' 30"	80 14' 30"
23	LAKE 12 U.S. FISH AND WILDLIFE SERVICE	W R	1	10	44	34 34' 20"	80 14' 10"
24	WOODARD MILLPOND U.S. FISH AND WILDLIFE SERVICE	R	1	30	144	34 41' 40"	80 14' 0"
25	POOL "L" U.S. FISH AND WILDLIKE SERVICE	W R	1	30	144	34 38' 40"	80 13' 20"
26	LAKE 16 U.S. FISH AND WILDLIFE SERVICE	W R	3	15	66	34 35' 0"	80 13' 40"
27	POOL "G" U.S. FISH AND WILDLIFE SERVICE	W R	3	15	66	34 34' 30"	80 13' 40"
28	POOL "D" U.S. FISH AND WILDLIFE SERVICE	W R	3	20	88	34 34' 0"	80 14' 0"
29	MARTINS LAKE U.S. FISH AND WILDLIFE SERVICE	W R	3	60	288	34 33' 20"	80 13' 0"
30	RIDGEVIEW FARMS	R IR	1	15	72	34 29' 0"	80 13' 40"

Note: * Indicates lake is in two or more counties/states.

1/ Type use abbreviations: A = Aquaculture, F = Fish Hatchery, FC = Flood Control, I = Industrial, IR = Irrigation,
M = Municipal, ML = Mine Lakes, P = Power, R = Recreation, W = Wildlife, WS = Water Supply, WW = Waste Water Treatment
2/ Type access: 0 = Unknown, 1 = Private, 2 = Public, 3 = Public with fee, 4 = Restricted (requires owner's permission)

CHESTERFIELD COUNTY

LAKES TEN ACRES OR MORE IN SURFACE AREA

LAKE #	Line 1: LAKE NAME Line 2: LAKE OWNER	----- TYPE ----- USE 1/ ACC.2/	SURFACE AREA	VOLUME (Acre-Feet)	LATITUDE LONGITUDE	
31	KINGS MILL POND	R	0	12	48	34 25' 30" 80 12' 30"
32	SOWELL	R	1	10	40	34 25' 10" 80 12' 30"
33	MAYS LAKE U.S. FISH AND WILDLIFE SERVICE	W R	1	25	180	34 34' 30" 80 11' 0"
34	MIDDENDORF SANDHILL STATE FOREST	W R	3	10	62	34 32' 30" 80 9' 30"
35*	LAKE ROBINSON CAROLINA POWER & LIGHT	P R I	2	2250	31000	34 26' 0" 80 10' 0"
36	OTTIS SELLERS	R	1	22	106	34 44' 0" 80 10' 10"
37	DOUGLAS MILL	R	1	10	40	34 41' 30" 80 10' 0"
38	SANDHILL STATE FOREST	R	3	13	62	34 35' 20" 80 8' 0"
39	THOMAS J. MORRISON	R	1	10	48	34 31' 10" 80 8' 0"
40	SANDHILL STATE FOREST	R	3	12	58	34 30' 10" 80 7' 30"

Note: * Indicates lake is in two or more counties/states.

1/ Type use abbreviations: A = Aquaculture, F = Fish Hatchery, FC = Flood Control, I = Industrial, IR = Irrigation,
M = Municipal, ML = Mine Lakes, P = Power, R = Recreation, W = Wildlife, WS = Water Supply, WW = Waste Water Treatment
2/ Type access: 0 = Unknown, 1 = Private, 2 = Public, 3 = Public with fee, 4 = Restricted (requires owner's permission)

CHESTERFIELD COUNTY

LAKES TEN ACRES OR MORE IN SURFACE AREA

LAKE #	Line 1: LAKE NAME Line 2: LAKE OWNER	----- TYPE ----- USE 1/ ACC.2/	SURFACE AREA	VOLUME (Acre-Feet)	LATITUDE LONGITUDE
41	LAVERNE HURST	R 1	12	58	34 41' 50" 80 7' 40"
42	T.F. SOWELL	R 1	12	53	34 39' 10" 80 5' 30"
43	MERRIMAN MILL	R 1	12	29	34 39' 0" 80 5' 20"
44	MCLAIN	R 1	16	77	34 36' 30" 80 6' 0"
45	MAZIE GRIGGS&MARGARET WINBURN	R 0	20	200	34 36' 0" 80 4' 0"
46	SANDHILL STATE FOREST	R 2	20	96	34 31' 50" 80 5' 0"
47	C.M. BRANCH	R 1	12	58	34 42' 50" 80 1' 0"
48	TEALS MILL	R 0	112	269	34 40' 0" 80 0' 30"
49	HUNTS MILLPOND	R 0	20	96	34 39' 30" 80 1' 0"
50	GADDY POND,	R 0	40	128	34 42' 30" 79 59' 30"

Note: * Indicates lake is in two or more counties/states.

1/ Type use abbreviations: A = Aquaculture, F = Fish Hatchery, FC = Flood Control, I = Industrial, IR = Irrigation,
M = Municipal, ML = Mine Lakes, P = Power, R = Recreation, W = Wildlife, WS = Water Supply, WW = Waste Water Treatment
2/ Type access: 0 = Unknown, 1 = Private, 2 = Public, 3 = Public with fee, 4 = Restricted (requires owner's permission)

CHESTERFIELD COUNTY

LAKES TEN ACRES OR MORE IN SURFACE AREA

LAKE #	Line 1: LAKE NAME Line 2: LAKE OWNER	----- TYPE ----- USE 1/ ACC.2/	SURFACE AREA	VOLUME (Acre-Feet)	LATITUDE LONGITUDE
51	CAMPBELLS LAKE SANDHILL STATE FOREST	R 1	60	192	34 35' 40" 79 59' 0"
52	GRIGGS POND SANDHILL STATE FOREST	R 3	10	60	34 34' 30" 79 58' 30"
53	BUDDY FURR	R 1	10	40	34 45' 30" 79 59' 0"
54	U.S. FISH HATCHERY	F 1	10	32	34 42' 30" 79 56' 30"
55	GARY BYRD	R 0	18	180	34 31' 0" 79 56' 0"
56	K.S. LANEY	R 1	18	86	34 44' 30" 79 55' 30"
57	CHERAW STATE PARK	R 3	10	40	34 38' 0" 79 55' 0"
58	BECKER SAND AND GRAVEL CO.	ML R 1	50	250	34 43' 0" 79 53' 30"
59	GUY DIXON EST.	R 1	12	58	34 36' 40" 79 54' 0"
60	W.D. THOMAS	R 1	12	58	34 36' 30" 79 54' 0"

Note: * Indicates lake is in two or more counties/states.

1/ Type use abbreviations: A = Aquaculture, F = Fish Hatchery, FC = Flood Control, I = Industrial, IR = Irrigation,
M = Municipal, ML = Mine Lakes, P = Power, R = Recreation, W = Wildlife, WS = Water Supply, WW = Waste Water Treatment
2/ Type access: 0 = Unknown, 1 = Private, 2 = Public, 3 = Public with fee, 4 = Restricted (requires owner's permission)

CHESTERFIELD COUNTY

LAKES TEN ACRES OR MORE IN SURFACE AREA

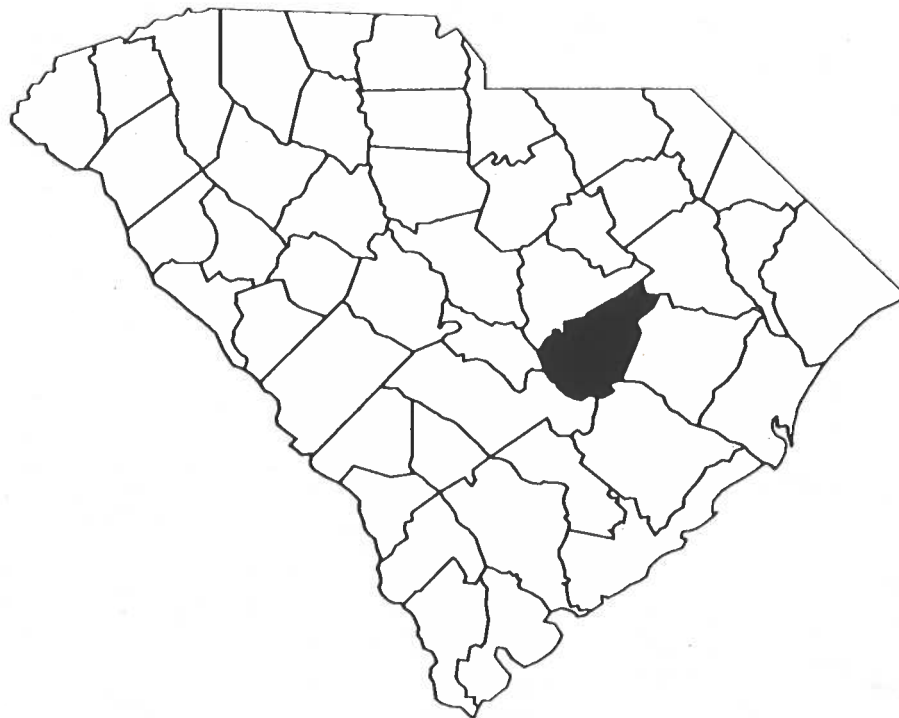
LAKE #	Line 1: LAKE NAME Line 2: LAKE OWNER	----- TYPE ----- USE 1/ ACC.2/	SURFACE AREA	VOLUME (Acre-Feet)	LATITUDE LONGITUDE
61	EVA MAE HOWLE DIXON	R	10	100	34 35' 0" 79 54' 0"
62	CHERAW RETIREMENT VILLAGE	R	13	130	34 35' 0" 79 55' 0"
63	BOY SCOUTS CAMP COKER	R	40	192	34 33' 0" 79 54' 0"
64	BECKER SAND AND GRAVEL CO.	ML R	45	270	34 37' 0" 79 50' 0"
65	EUREKA LAKE SCPRT	R	260	1660	34 38' 10" 79 55' 0"

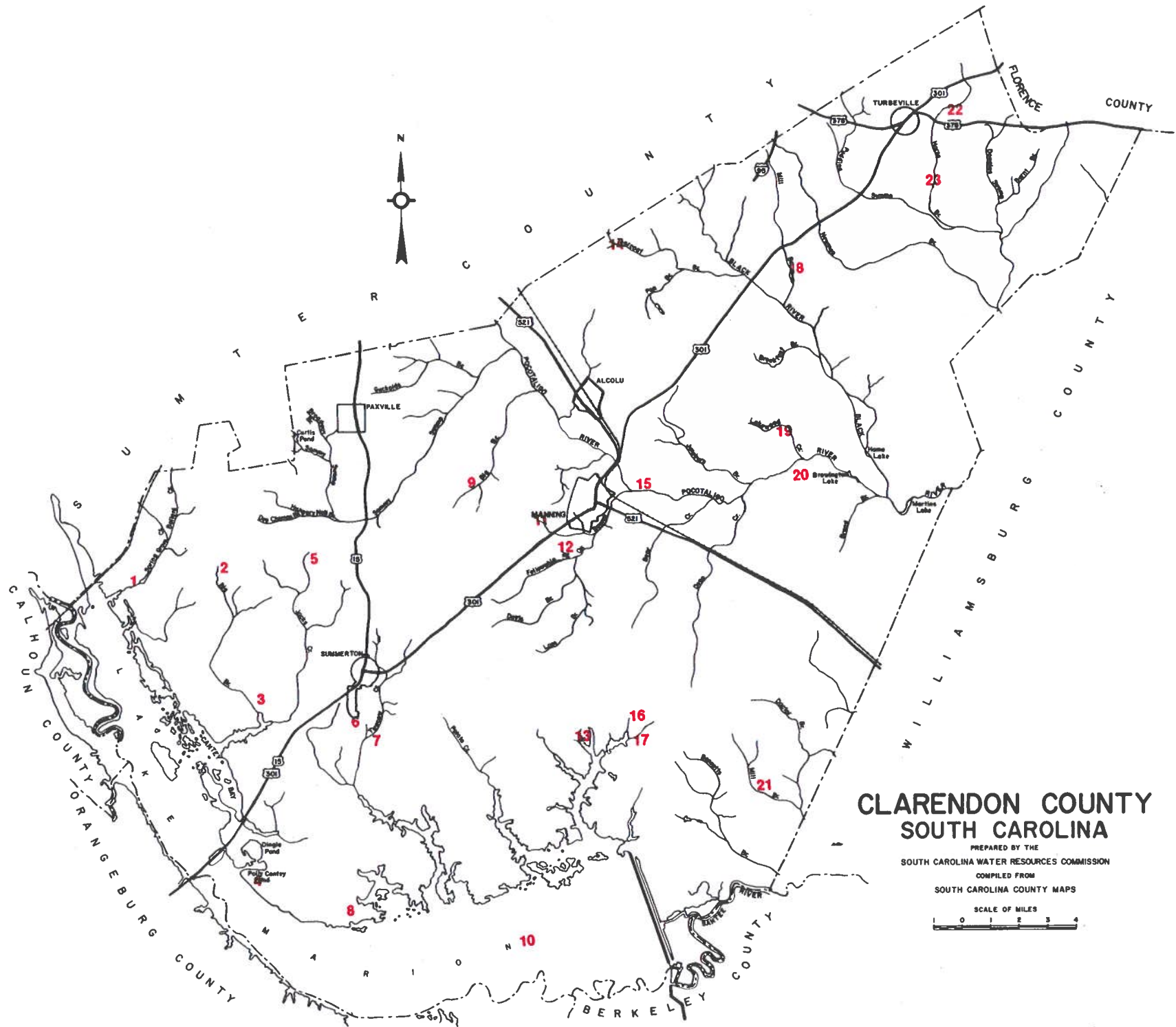
Note: * Indicates lake is in two or more counties/states.

1/ Type use abbreviations: A = Aquaculture, F = Fish Hatchery, FC = Flood Control, I = Industrial, IR = Irrigation,
M = Municipal, ML = Mine Lakes, P = Power, R = Recreation, W = Wildlife, WS = Water Supply, WW = Waste Water Treatment
2/ Type access: 0 = Unknown, 1 = Private, 2 = Public, 3 = Public with fee, 4 = Restricted (requires owner's permission)



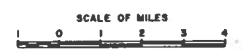
CLARENDON





CLARENDON COUNTY SOUTH CAROLINA

PREPARED BY THE
SOUTH CAROLINA WATER RESOURCES COMMISSION
COMPILED FROM
SOUTH CAROLINA COUNTY MAPS



CLARENDON COUNTY

LAKES TEN ACRES OR MORE IN SURFACE AREA

LAKE #	Line 1: LAKE NAME Line 2: LAKE OWNER	----- TYPE ----- USE 1/ ACC.2/	SURFACE AREA	VOLUME (Acre-Feet)	LATITUDE LONGITUDE
1	R.F. ELLIOTTS	R 1	25	80	33 39' 30" 80 29' 50"
2	H.F. TINDAL	R 1	25	100	33 39' 30" 80 27' 0"
3	S.G. STRUKES	R 1	10	40	33 37' 0" 80 29' 0"
4	GOSHING POND	R 0	60	600	33 31' 0" 80 25' 0"
5	TARHELL COAL	R 0	30	120	33 39' 30" 80 23' 30"
6	ETHEL MAE WARD	R 0	12	50	33 34' 0" 80 17' 2"
7	CITY OF SUMMERTON	R 0	18	80	33 34' 8" 80 21' 0"
8	COCLOUGH	R 0	26	260	33 29' 0" 80 24' 0"
9	LOE BARRY	R 0	20	96	33 41' 50" 80 17' 0"
10*	LAKE MARION SC PUBLIC SERVICE AUTHORITY	P R 2	110600	1400000	33 35' 0" 80 31' 0"

Note: * Indicates lake is in two or more counties/states.

1/ Type use abbreviations: A = Aquaculture, F = Fish Hatchery, FC = Flood Control, I = Industrial, IR = Irrigation,
M = Municipal, ML = Mine Lakes, P = Power, R = Recreation, W = Wildlife, WS = Water Supply, WW = Waste Water Treatment
2/ Type access: 0 = Unknown, 1 = Private, 2 = Public, 3 = Public with fee, 4 = Restricted (requires owner's permission)

CLARENDON COUNTY

LAKES TEN ACRES OR MORE IN SURFACE AREA

LAKE #	Line 1: LAKE NAME Line 2: LAKE OWNER	----- TYPE ----- USE 1/ ACC.2/	SURFACE AREA	VOLUME (Acre-Feet)	LATITUDE LONGITUDE
11	EDNA WARD	R 0	11	30	33 42' 8" 80 16' 2"
12	JOE MOORE	R 0	20	64	33 39' 40" 80 13' 50"
13	J.WM. F. HOLLIDAY	R 0	42	252	33 34' 20" 80 13' 30"
14	DOROTHY THOMPSON	R 0	10	50	33 49' 0" 80 11' 8"
15	GEORGE HARDY	R 0	42	235	33 41' 5" 80 3' 0"
16	ROBERT LEE	R 0	25	150	33 34' 20" 80 11' 0"
17	ROBERT LEE	R 0	10	60	33 34' 0" 80 11' 20"
18	O.E. ROSE	R 1	60	240	33 48' 30" 80 5' 30"
19	LAKWOOD POND	R 0	24	86	33 43' 40" 80 5' 30"
20	DAVE PLOWDEN	R 0	10	32	33 42' 20" 80 5' 0"

Note: * Indicates lake is in two or more counties/states.

1/ Type use abbreviations: A = Aquaculture, F = Fish Hatchery, FC = Flood Control, I = Industrial, IR = Irrigation,
M = Municipal, ML = Mine Lakes, P = Power, R = Recreation, W = Wildlife, WS = Water Supply, WW = Waste Water Treatment
2/ Type access: 0 = Unknown, 1 = Private, 2 = Public, 3 = Public with fee, 4 = Restricted (requires owner's permission)

CLARENDON COUNTY

LAKES TEN ACRES OR MORE IN SURFACE AREA

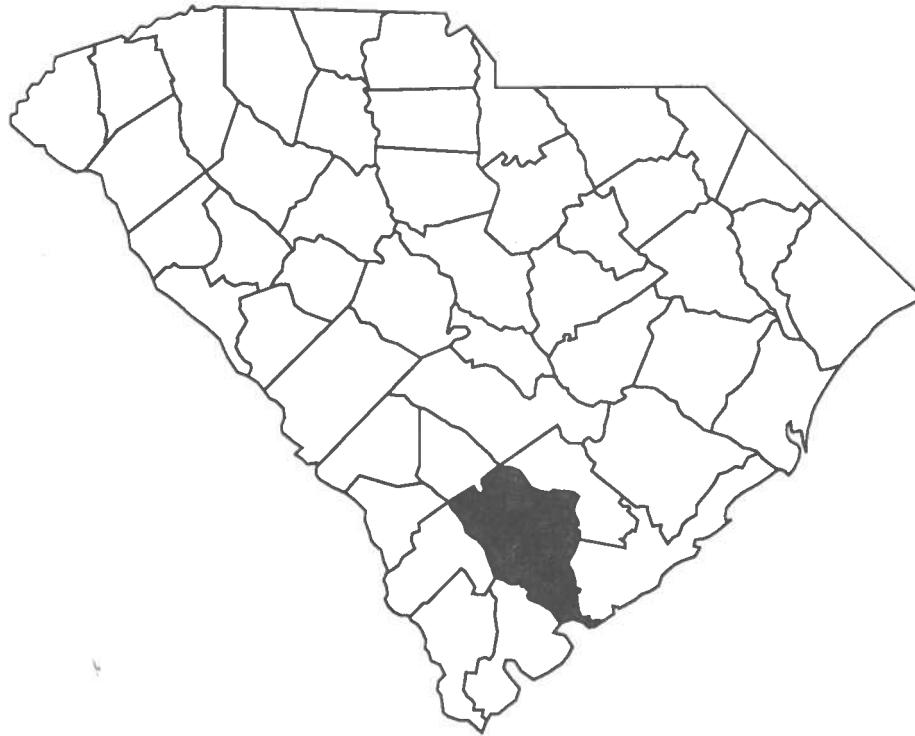
LAKE #	Line 1: LAKE NAME Line 2: LAKE OWNER	----- TYPE -----		SURFACE AREA	VOLUME (Acre-Feet)	LATITUDE LONGITUDE	
		USE 1/	ACC.2/				
21	RAWLINSON & STUCHEY	R	1	12	48	33 32' 30"	80 6' 20"
22	HORSE BRANCH	R	0	20	40	33 53' 30"	80 0' 0"
23	GIBBONS MILLPOND	R	0	80	190	33 51' 0"	80 0' 20"

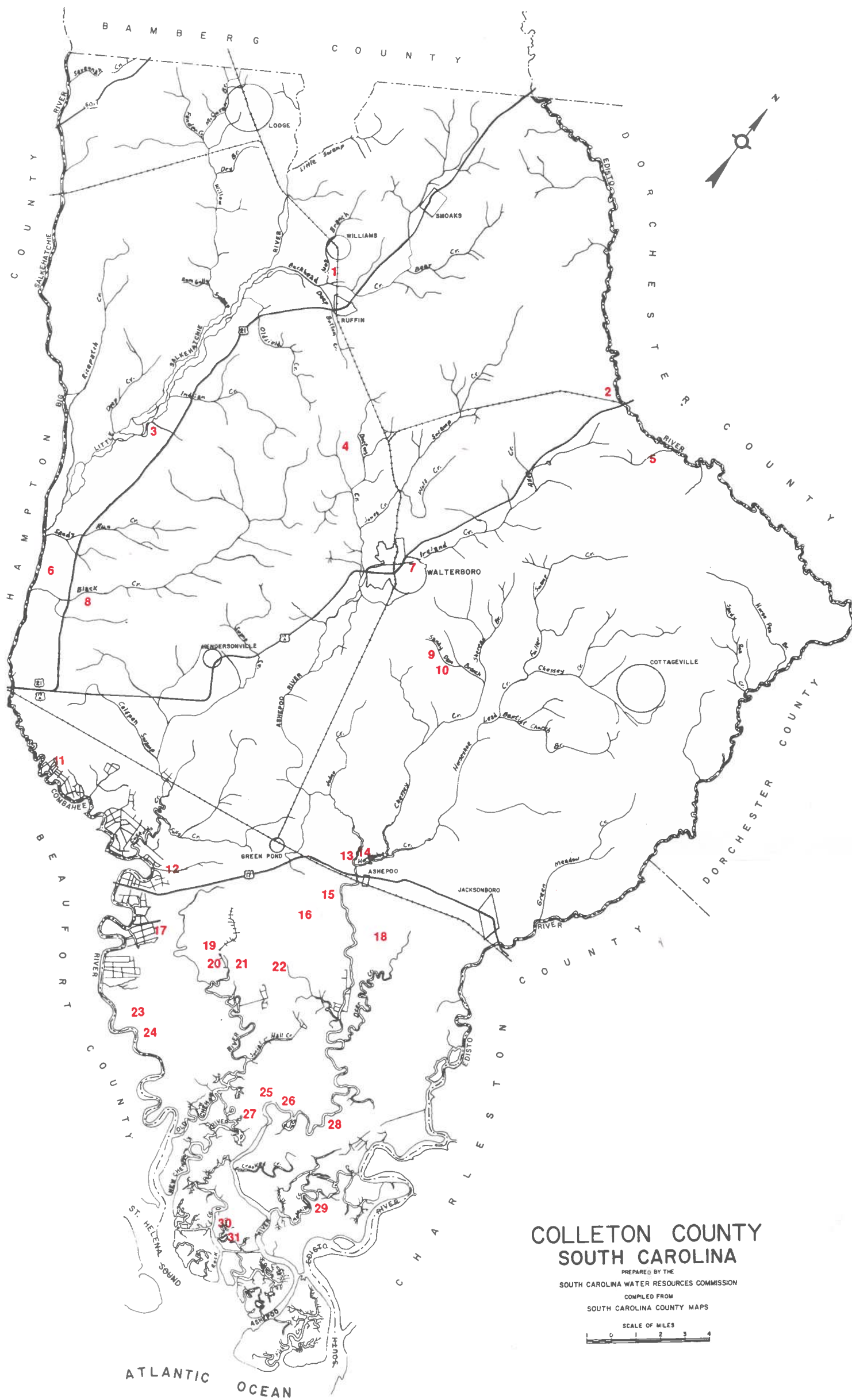
Note: * Indicates lake is in two or more counties/states.

1/ Type use abbreviations: A = Aquaculture, F = Fish Hatchery, FC = Flood Control, I = Industrial, IR = Irrigation,
M = Municipal, ML = Mine Lakes, P = Power, R = Recreation, W = Wildlife, WS = Water Supply, WW = Waste Water Treatment
2/ Type access: 0 = Unknown, 1 = Private, 2 = Public, 3 = Public with fee, 4 = Restricted (requires owner's permission)



COLLETON





**COLLETON COUNTY
SOUTH CAROLINA**

PREPARED BY THE
SOUTH CAROLINA WATER RESOURCES COMMISSION
COMPILED FROM
SOUTH CAROLINA COUNTY MAPS

SCALE OF MILES



COLLETON COUNTY

LAKES TEN ACRES OR MORE IN SURFACE AREA

LAKE #	Line 1: LAKE NAME Line 2: LAKE OWNER	----- TYPE ----- USE 1/ ACC.2/	SURFACE AREA	VOLUME (Acre-Feet)	LATITUDE LONGITUDE
1	J.J. PADGETT	R 0	30	120	33 1' 30" 80 50' 40"
2	SC ELECTRIC & GAS CO.	I 1	15	24	33 4' 0" 80 37' 50"
3	EDDIE MITCHELL	R 0	15	60	32 52' 50" 80 52' 0"
4	M.P. HOWELL	R 0	12	38	32 56' 30" 80 45' 10"
5	C.D.C. ADAMS	R 0	12	25	33 3' 10" 80 34' 40"
6	C.T. CUMMINGS	R 0	60	120	32 46' 30" 80 51' 20"
7	FRANKLIN AVANT	R 2	10	20	32 55' 40" 80 39' 40"
8	ELEGEBAR CORPORATION	R 0	40	80	32 47' 10" 80 50' 10"
9	L.G. FISHBURNE	R 0	35	87	32 52' 50" 80 36' 50"
10	L.G. FISHBURNE	R 0	20	50	32 52' 30" 80 36' 50"

Note: * Indicates lake is in two or more counties/states.

1/ Type use abbreviations: A = Aquaculture, F = Fish Hatchery, FC = Flood Control, I = Industrial, IR = Irrigation,
M = Municipal, ML = Mine Lakes, P = Power, R = Recreation, W = Wildlife, WS = Water Supply, WW = Waste Water Treatment
2/ Type access: 0 = Unknown, 1 = Private, 2 = Public, 3 = Public with fee, 4 = Restricted (requires owner's permission)

COLLETON COUNTY

LAKES TEN ACRES OR MORE IN SURFACE AREA

LAKE #	Line 1: LAKE NAME Line 2: LAKE OWNER	----- TYPE ----- USE 1/ ACC.2/	SURFACE AREA	VOLUME (Acre-Feet)	LATITUDE LONGITUDE
11	CHEROKEE PLANTATION	R 0	150	300	32 41' 30" 80 46' 20"
12	MYRTLE GROVE PLANTATION	R 0	10	24	32 40' 40" 80 39' 40"
13	WHITE HOUSE PLANTATION POND	R 0	28	56	32 45' 10" 80 34' 10"
14	L.G. FISHBURNE	R 0	140	210	32 45' 10" 80 34' 10"
15	POCO SABO	R 0	30	60	32 43' 20" 80 33' 20"
16	LIGHTSEY BROTHERS	R 0	25	75	32 42' 0" 80 34' 30"
17	PAUL & DALTON PLANTATION	R 0	300	360	32 33' 40" 80 38' 20"
18	TI-TI PEAT CORPORATION	I 1	135	810	32 43' 0" 80 30' 50"
19	MARCH PLANTATION	R 0	25	37	32 39' 40" 80 35' 50"
20	MARCH PLANTATION	R 0	65	97	32 39' 10" 80 35' 20"

Note: * Indicates lake is in two or more counties/states.

1/ Type use abbreviations: A = Aquaculture, F = Fish Hatchery, FC = Flood Control, I = Industrial, IR = Irrigation,
M = Municipal, ML = Mine Lakes, P = Power, R = Recreation, W = Wildlife, WS = Water Supply, WW = Waste Water Treatment
2/ Type access: 0 = Unknown, 1 = Private, 2 = Public, 3 = Public with fee, 4 = Restricted (requires owner's permission)

COLLETON COUNTY

LAKES TEN ACRES OR MORE IN SURFACE AREA

LAKE #	Line 1: LAKE NAME Line 2: LAKE OWNER	----- TYPE ----- USE 1/ ACC.2/	SURFACE AREA	VOLUME (Acre-Feet)	LATITUDE LONGITUDE
21	MARCH PLANTATION	R 0	25	37	32 39' 10" 80 35' 20"
22	LIGHTSEY BROTHERS	R 0	60	180	32 39' 50" 80 34' 10"
23	CHEHAW-COMBAHEE PLANTATION B.R. Smith	R 0	80	200	32 36' 0" 80 36' 50"
24	CHEHAW-COMBAHEE PLANTATION B.R. Smith	R 0	100	240	32 36' 0" 80 36' 20"
25	ASHEPOO PLANTATION	R 0	30	120	32 36' 40" 80 30' 20"
26	ALBERT LOVE	R 0	30	60	32 37' 40" 80 29' 10"
27	ASHEPOO PLANTATION	R 0	85	340	32 36' 0" 80 30' 20"
28	BEAR ISLAND	W R 3	800	2400	32 37' 40" 80 27' 40"
29	BILLY BALDWIN	R 0	150	240	32 34' 40" 80 25' 40"
30	HUTCHINSON ISLAND	R 0	10	20	32 32' 0" 80 28' 0"

Note: * Indicates lake is in two or more counties/states.

1/ Type use abbreviations: A = Aquaculture, F = Fish Hatchery, FC = Flood Control, I = Industrial, IR = Irrigation,
M = Municipal, ML = Mine Lakes, P = Power, R = Recreation, W = Wildlife, WS = Water Supply, WW = Waste Water Treatment
2/ Type access: 0 = Unknown, 1 = Private, 2 = Public, 3 = Public with fee, 4 = Restricted (requires owner's permission)

COLLETON COUNTY

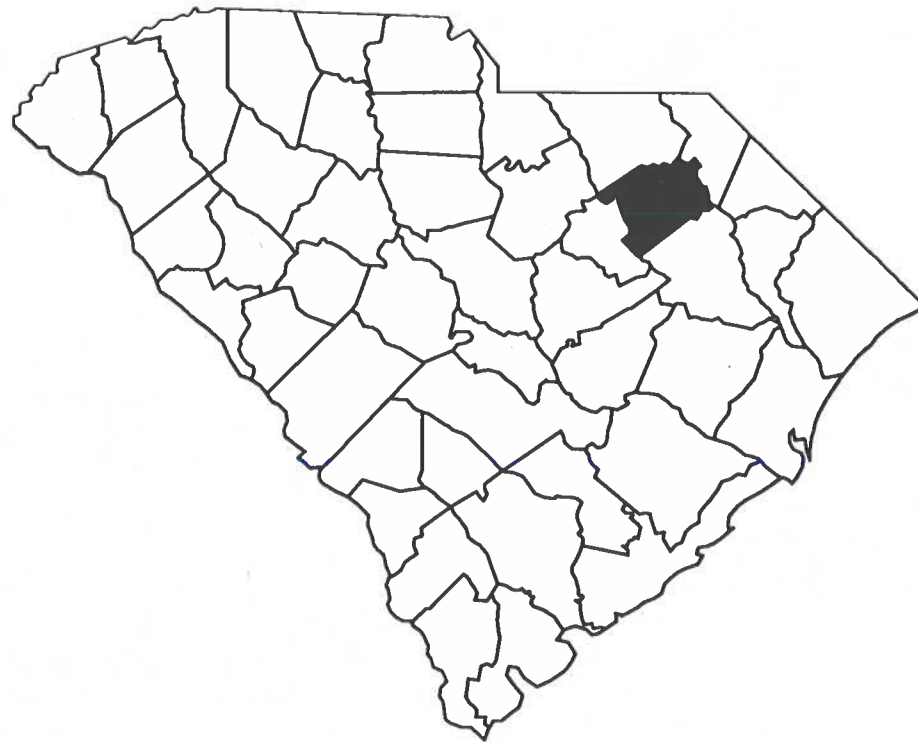
LAKES TEN ACRES OR MORE IN SURFACE AREA

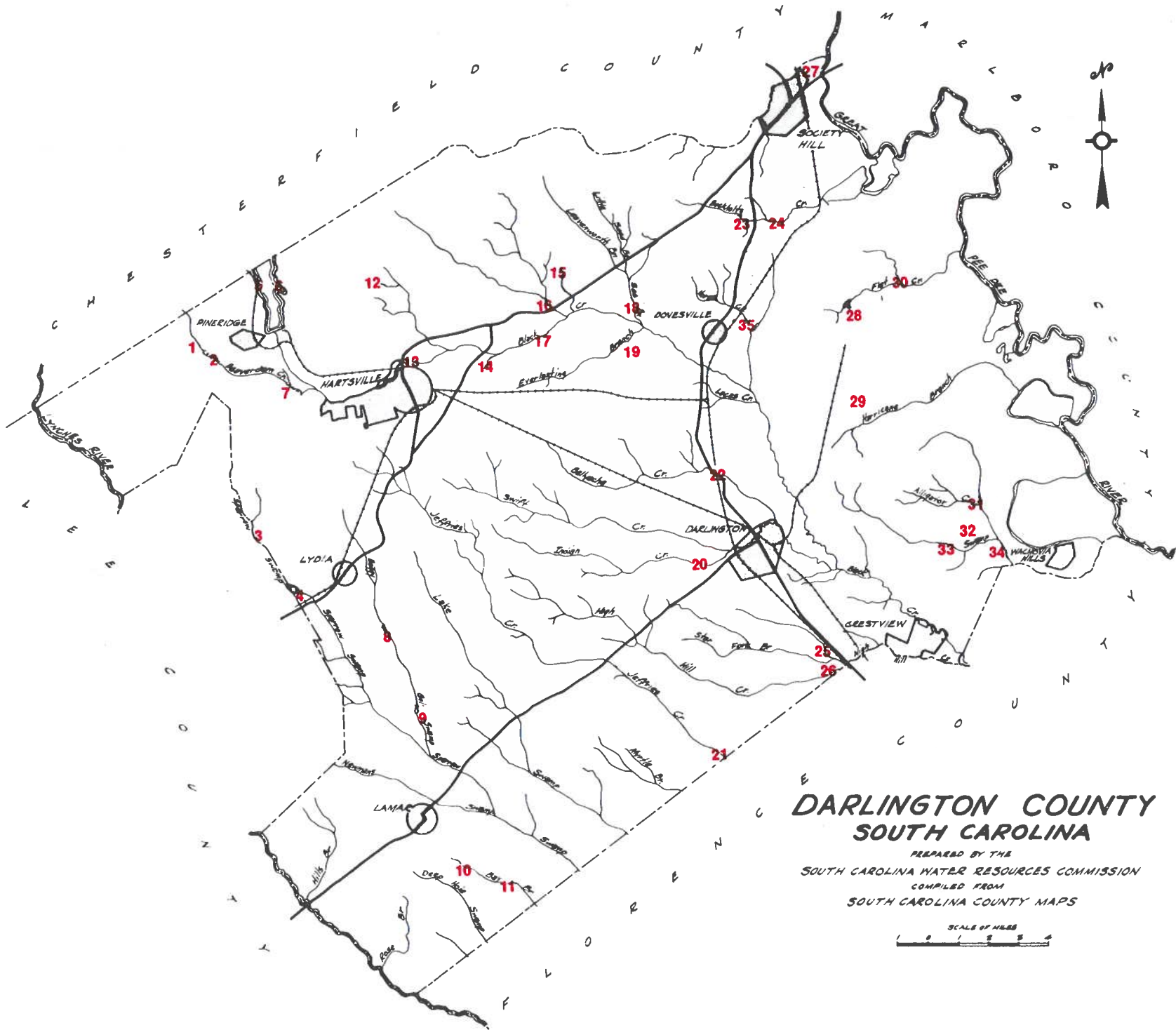
LAKE #	Line 1: LAKE NAME Line 2: LAKE OWNER	----- TYPE -----		SURFACE AREA	VOLUME (Acre-Feet)	LATITUDE	
		USE 1/	ACC.2/			LONGITUDE	
31	HUTCHINSON ISLAND	R	0	10	20	32 32' 0"	80 27' 50"
32	HUTCHINSON ISLAND	R	0	10	20	32 32' 10"	80 27' 40"

Note: * Indicates lake is in two or more counties/states.

1/ Type use abbreviations: A = Aquaculture, F = Fish Hatchery, FC = Flood Control, I = Industrial, IR = Irrigation,
M = Municipal, ML = Mine Lakes, P = Power, R = Recreation, W = Wildlife, WS = Water Supply, WW = Waste Water Treatment
2/ Type access: 0 = Unknown, 1 = Private, 2 = Public, 3 = Public with fee, 4 = Restricted (requires owner's permission)

DARLINGTON





DARLINGTON COUNTY SOUTH CAROLINA

PREPARED BY THE
SOUTH CAROLINA WATER RESOURCES COMMISSION
COMPILED FROM
SOUTH CAROLINA COUNTY MAPS

SCALE OF MILES
0 1 2 3 4

DARLINGTON COUNTY

LAKES TEN ACRES OR MORE IN SURFACE AREA

LAKE #	Line 1: LAKE NAME Line 2: LAKE OWNER	----- TYPE ----- USE 1/ ACC.2/	SURFACE AREA	VOLUME (Acre-Feet)	LATITUDE LONGITUDE
1	KING RANCHO	F I 0	10	32	34 23' 50" 80 11' 50"
2	CLYDE MILL POND	R 0	30	96	34 23' 30" 80 11' 20"
3*	SMITH POND JOHN SMITH	R IR 3	56	220	34 17' 30" 80 9' 20"
4*	MARCO MILLPOND	R 3	150	480	34 16' 50" 80 8' 10"
5*	LAKE ROBINSON CAROLINA POWER & LIGHT	P R I 2	2250	31000	34 25' 0" 80 9' 30"
7	SEGARS MILL POND	R 0	18	58	34 22' 30" 80 8' 20"
8	HARRELL MILL POND	R 0	20	64	34 15' 40" 80 5' 10"
9	ANDREWS MILL POND	R 3	20	64	34 13' 30" 80 4' 0"
10	RAY AMERSON	IR R 0	15	48	34 8' 30" 80 1' 30"
11	FRANK COPELAND	IR R 3	35	140	34 8' 10" 80 0' 0"

Note: * Indicates lake is in two or more counties/states.

1/ Type use abbreviations: A = Aquaculture, F = Fish Hatchery, FC = Flood Control, I = Industrial, IR = Irrigation,
M = Municipal, ML = Mine Lakes, P = Power, R = Recreation, W = Wildlife, WS = Water Supply, WW = Waste Water Treatment
2/ Type access: 0 = Unknown, 1 = Private, 2 = Public, 3 = Public with fee, 4 = Restricted (requires owner's permission)

DARLINGTON COUNTY

LAKES TEN ACRES OR MORE IN SURFACE AREA

LAKE #	Line 1: LAKE NAME Line 2: LAKE OWNER	----- TYPE ----- USE 1/ ACC.2/	SURFACE AREA	VOLUME (Acre-Feet)	LATITUDE LONGITUDE
12	COKERS POND	R 0	11	42	34 25' 50" 80 5' 30"
13	PRESTWOOD LAKE SONOCO PRODUCTS CO.	R I 2	300	1800	34 23' 40" 80 5' 0"
14	MCCUEN MORRELL	IR R 0	10	40	34 23' 30" 80 1' 30"
15	SID JORDAN	IR R 0	20	80	34 25' 50" 79 59' 0"
16	MCINTOSH MILL POND	R 0	15	48	34 25' 0" 79 59' 49"
17	CITY OF HARTSVILLE	WW 0	37	185	34 24' 20" 80 0' 0"
18	CARL CHAPMAN	R I 3	50	200	34 25' 10" 79 56' 30"
19	AUBURNDALE FARMS	R I 0	50	150	34 23' 40" 79 57' 30"
20	RAMSEY MILL POND	IR R 3	40	144	34 17' 30" 79 54' 0"
21	MULDROW MILL POND	IR R 3	25	80	34 12' 30" 79 53' 10"

Note: * Indicates lake is in two or more counties/states.

1/ Type use abbreviations: A = Aquaculture, F = Fish Hatchery, FC = Flood Control, I = Industrial, IR = Irrigation, M = Municipal, ML = Mine Lakes, P = Power, R = Recreation, W = Wildlife, WS = Water Supply, WW = Waste Water Treatment
 2/ Type access: 0 = Unknown, 1 = Private, 2 = Public, 3 = Public with fee, 4 = Restricted (requires owner's permission)

DARLINGTON COUNTY

LAKES TEN ACRES OR MORE IN SURFACE AREA

LAKE #	Line 1: LAKE NAME Line 2: LAKE OWNER	----- TYPE ----- USE 1/ ACC.2/	----- SURFACE AREA	VOLUME (Acre-Feet)	LATITUDE LONGITUDE
22	DR. BYERLY ESTATE	IR R 2	15	48	34 20' 0" 79 54' 0"
23	LAKE DARPO DARLINGTON COUNTY	R 0	15	60	34 27' 30" 79 53' 0"
24	WILBER FLOWERS	R 0	25	100	34 27' 30" 79 53' 0"
25	BETHEA HOME	IR R 3	25	100	34 15' 10" 79 49' 50"
26	CANAL WOOD CORP.	R 0	75	360	34 14' 40" 79 49' 30"
27	KLOPMAN MILL POND	WW 0	12	60	34 31' 50" 79 50' 30"
28	EARL GANDY	IR R 0	10	40	34 25' 50" 79 49' 50"
29	ED DENNIS	IR R 0	20	64	34 22' 30" 79 49' 0"
30	T.C. COX	IR R 0	400	960	34 25' 50" 79 47' 30"
31	RED FERN	R 0	18	86	34 19' 30" 79 44' 50"

Note: * Indicates lake is in two or more counties/states.

1/ Type use abbreviations: A = Aquaculture, F = Fish Hatchery, FC = Flood Control, I = Industrial, IR = Irrigation,
M = Municipal, ML = Mine Lakes, P = Power, R = Recreation, W = Wildlife, WS = Water Supply, WW = Waste Water Treatment
2/ Type access: 0 = Unknown, 1 = Private, 2 = Public, 3 = Public with fee, 4 = Restricted (requires owner's permission)

DARLINGTON COUNTY

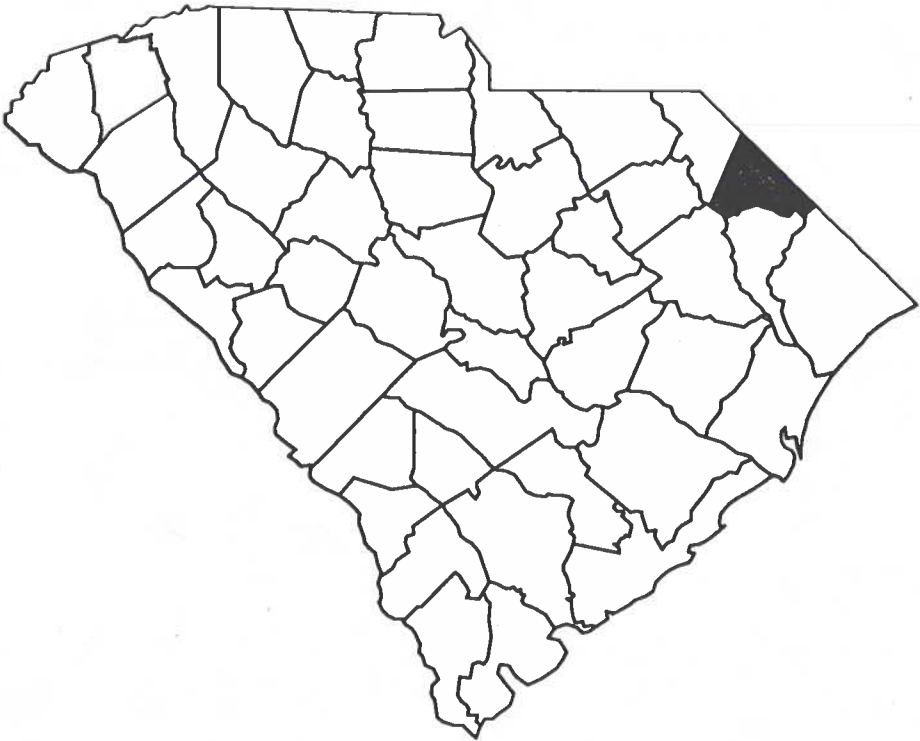
LAKES TEN ACRES OR MORE IN SURFACE AREA

LAKE #	Line 1: LAKE NAME Line 2: LAKE OWNER	----- TYPE ----- USE 1/ ACC.2/	SURFACE AREA	VOLUME (Acre-Feet)	LATITUDE LONGITUDE	
32	LUCAS DARGAN	R	0	14	58	34 18' 0" 79 45' 30"
33	LUCAS DARGAN	R	4	18	72	34 18' 0" 79 45' 30"
34	PEE DEE EXPERIMENT STATION CLEMSON UNIVERSITY	IR R	0	150	540	34 17' 30" 79 43' 30"
35	JEFFORDS MILL POND	R	0	100	400	34 19' 10" 79 52' 20"

Note: * Indicates lake is in two or more counties/states.

1/ Type use abbreviations: A = Aquaculture, F = Fish Hatchery, FC = Flood Control, I = Industrial, IR = Irrigation,
M = Municipal, ML = Mine Lakes, P = Power, R = Recreation, W = Wildlife, WS = Water Supply, WW = Waste Water Treatment
2/ Type access: 0 = Unknown, 1 = Private, 2 = Public, 3 = Public with fee, 4 = Restricted (requires owner's permission)

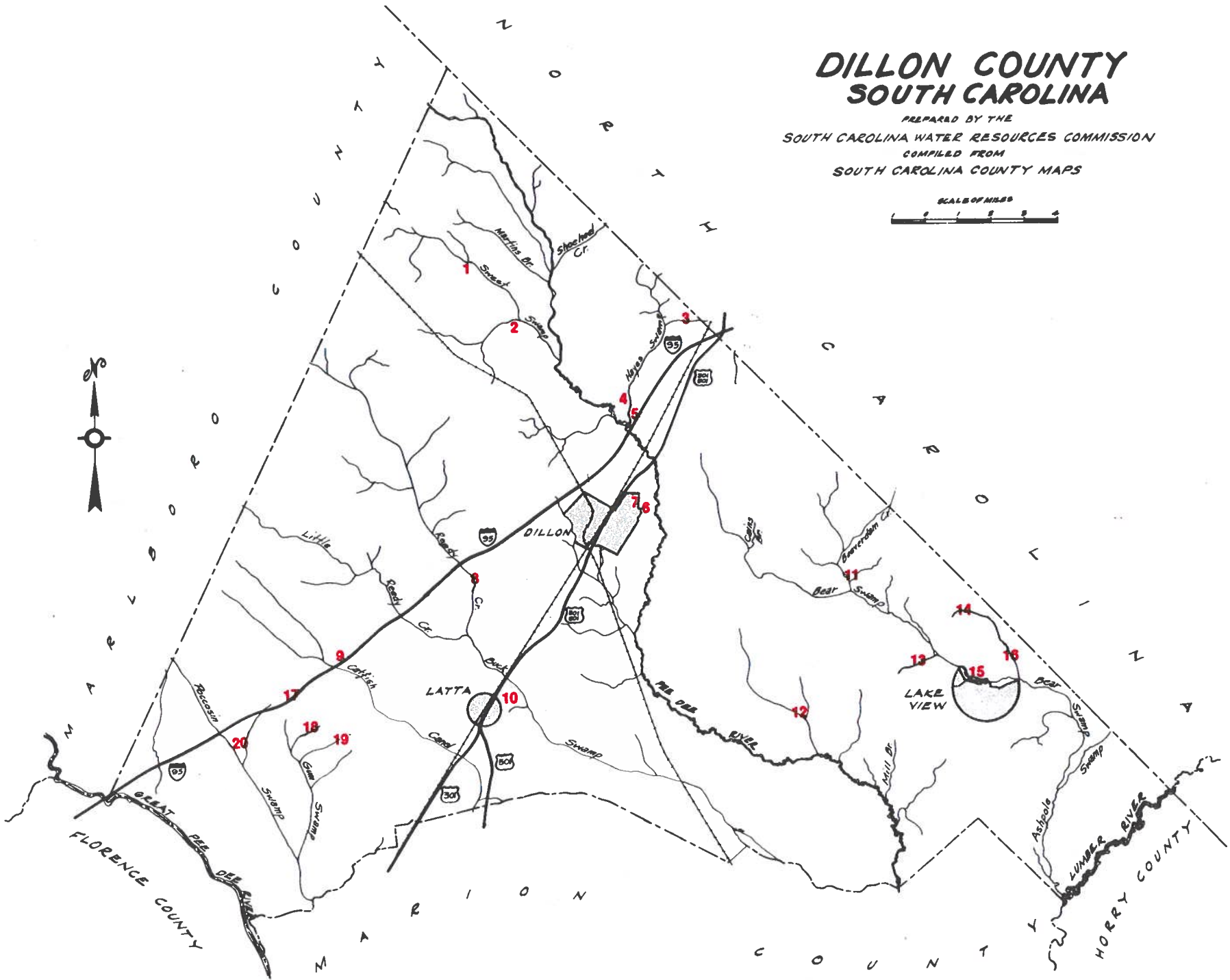
DILLON



DILLON COUNTY SOUTH CAROLINA

PREPARED BY THE
SOUTH CAROLINA WATER RESOURCES COMMISSION
COMPILED FROM
SOUTH CAROLINA COUNTY MAPS

SCALE OF MILES



DILLON COUNTY

LAKES TEN ACRES OR MORE IN SURFACE AREA

LAKE #	Line 1: LAKE NAME Line 2: LAKE OWNER	----- TYPE ----- USE 1/ ACC.2/	SURFACE AREA	VOLUME (Acre-Feet)	LATITUDE LONGITUDE
1	BROOK HOMER	R IR 0	10	40	34 32' 0" 79 26' 30"
2	ROBERT Y. SHERWOOD	R IR 0	10	60	34 30' 0" 79 26' 0"
3	MONROE LANE	R 3	10	40	34 30' 30" 79 19' 30"
4	D. D. LEE POND DIXON LEE	R 0	14	50	34 28' 10" 79 21' 10"
5	DILLON COUNTRY CLUB MOHAWK CARPET INC.	R 0	12	60	34 28' 0" 79 21' 0"
6	DR. B.F. HARDY	R 0	15	60	34 25' 10" 79 21' 0"
7	SQUIRES LAKE	R 2	11	45	34 25' 20" 79 21' 10"
8	OLIN LANE	R IR 0	23	95	34 24' 30" 79 26' 30"
9	MISS LACY JACKSON ESTATE	R 0	22	100	34 21' 30" 79 30' 30"
10	CITY OF LATTA	WW 1	15	60	34 21' 0" 79 24' 50"

Note: * Indicates lake is in two or more counties/states.

1/ Type use abbreviations: A = Aquaculture, F = Fish Hatchery, FC = Flood Control, I = Industrial, IR = Irrigation, M = Municipal, ML = Mine Lakes, P = Power, R = Recreation, W = Wildlife, WS = Water Supply, WW = Waste Water Treatment
2/ Type access: 0 = Unknown, 1 = Private, 2 = Public, 3 = Public with fee, 4 = Restricted (requires owner's permission)

DILLON COUNTY

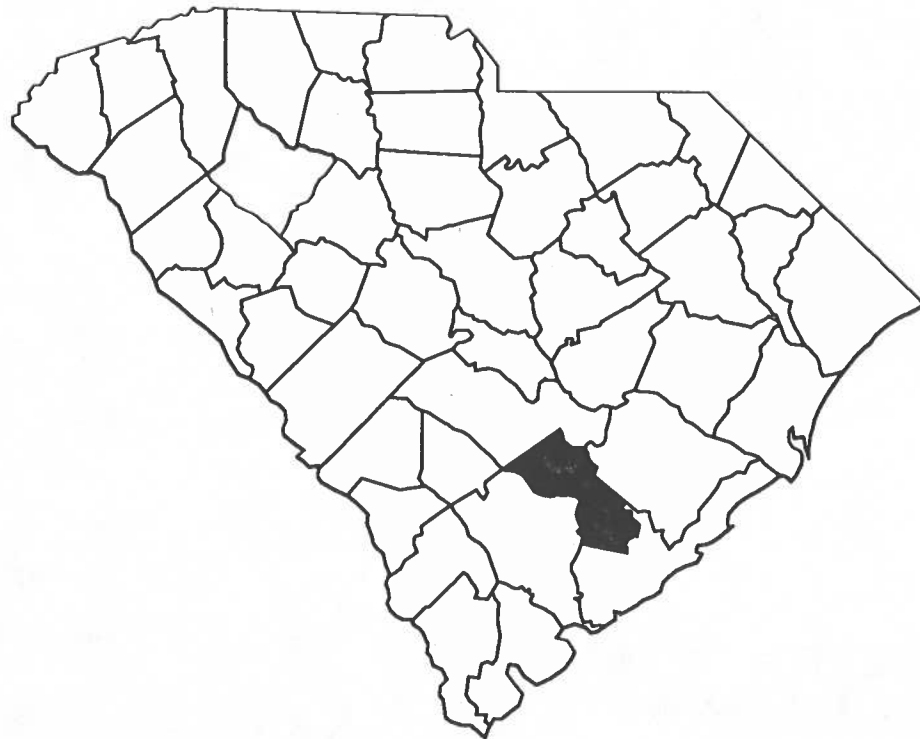
LAKES TEN ACRES OR MORE IN SURFACE AREA

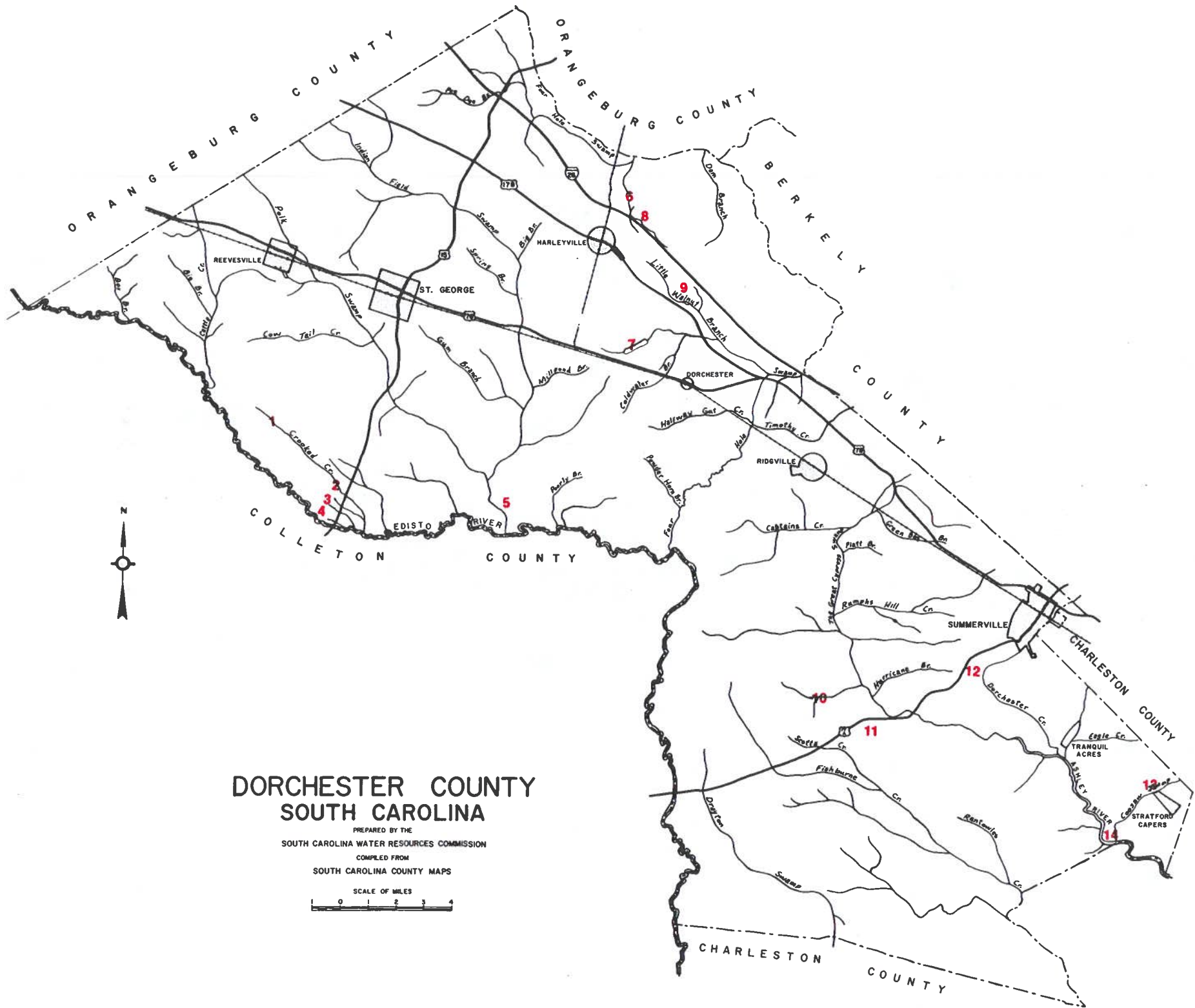
LAKE #	Line 1: LAKE NAME Line 2: LAKE OWNER	----- TYPE -----		SURFACE AREA	VOLUME (Acre-Feet)	LATITUDE LONGITUDE	
		USE 1/	ACC.2/				
11	GADDYS MILL POND	R	3	165	400	34 24' 30"	79 14' 40"
12	PEE DEE STATE PARK POND SCPRT	R	3	65	210	34 19' 40"	79 15' 30"
12	FLOWERS POND DANNY NANCE	R IR	0	10	35	34 21' 30"	79 11' 50"
14	B.A. ROGERS	R	0	12	50	34 22' 30"	79 10' 30"
15	PAGES MILL POND	R	3	200	640	34 21' 0"	79 10' 30"
16	SPIVEYS MILL POND	R	0	10	30	34 21' 30"	79 9' 10"
17	SARAH F. DEES	R	0	16	50	34 21' 0"	79 32' 0"
18	MARSDEN COX	R	3	15	75	34 20' 0"	79 32' 0"
19	COLEMAN POND JOHN D. COLEMAN	R	3	12	50	34 19' 40"	79 30' 40"
20	JULIAN H. BERRY	R	0	15	75	34 19' 40"	79 34' 0"

Note: * Indicates lake is in two or more counties/states.

1/ Type use abbreviations: A = Aquaculture, F = Fish Hatchery, FC = Flood Control, I = Industrial, IR = Irrigation,
M = Municipal, ML = Mine Lakes, P = Power, R = Recreation, W = Wildlife, WS = Water Supply, WW = Waste Water Treatment
2/ Type access: 0 = Unknown, 1 = Private, 2 = Public, 3 = Public with fee, 4 = Restricted (requires owner's permission)

DORCHESTER





DORCHESTER COUNTY SOUTH CAROLINA

PREPARED BY THE
SOUTH CAROLINA WATER RESOURCES COMMISSION
COMPILED FROM
SOUTH CAROLINA COUNTY MAPS



DORCHESTER COUNTY

LAKES TEN ACRES OR MORE IN SURFACE AREA

LAKE #	Line 1: LAKE NAME Line 2: LAKE OWNER	TYPE USE 1/	ACC.2/ ---	SURFACE AREA	VOLUME (Acre-Feet)	LATITUDE LONGITUDE
1	SC ELECTRIC & GAS CO.	R	0	90	288	33 4' 20" 80 37' 10"
2	WEST VIRGINIA PULP & PAPER CO.	ML R	0	20	120	33 7' 0" 80 38' 40"
3	WEST VIRGINIA PULP & PAPER CO.	ML R	0	20	1200	33 6' 50" 80 39' 0"
4	WEST VIRGINIA PULP & PAPER CO.	ML R	0	20	120	33 6' 30" 80 39' 20"
5	VESTA RUMPH	R	3	15	75	33 5' 10" 80 29' 40"
6	GIANT PORTLAND CEMENT CO.	ML R	0	100	1000	33 14' 30" 80 25' 40"
7	SOUTHERN RAILWAY	R	0	100	320	33 9' 30" 80 25' 40"
8	HUTTOS LAKE CAROLINA H. BATTEN	R	0	50	240	33 14' 10" 80 25' 50"
9	HERNDONS POND EDWARD HERNDON	R	0	14	22	33 10' 50" 80 23' 40"
10	LARRY STOEBOL	R	0	10	50	32 59' 0" 80 18' 10"

Note: * Indicates lake is in two or more counties/states.

1/ Type use abbreviations: A = Aquaculture, F = Fish Hatchery, FC = Flood Control, I = Industrial, IR = Irrigation, M = Municipal, ML = Mine Lakes, P = Power, R = Recreation, W = Wildlife, WS = Water Supply, WW = Waste Water Treatment
2/ Type access: 0 = Unknown, 1 = Private, 2 = Public, 3 = Public with fee, 4 = Restricted (requires owner's permission)

DORCHESTER COUNTY

LAKES TEN ACRES OR MORE IN SURFACE AREA

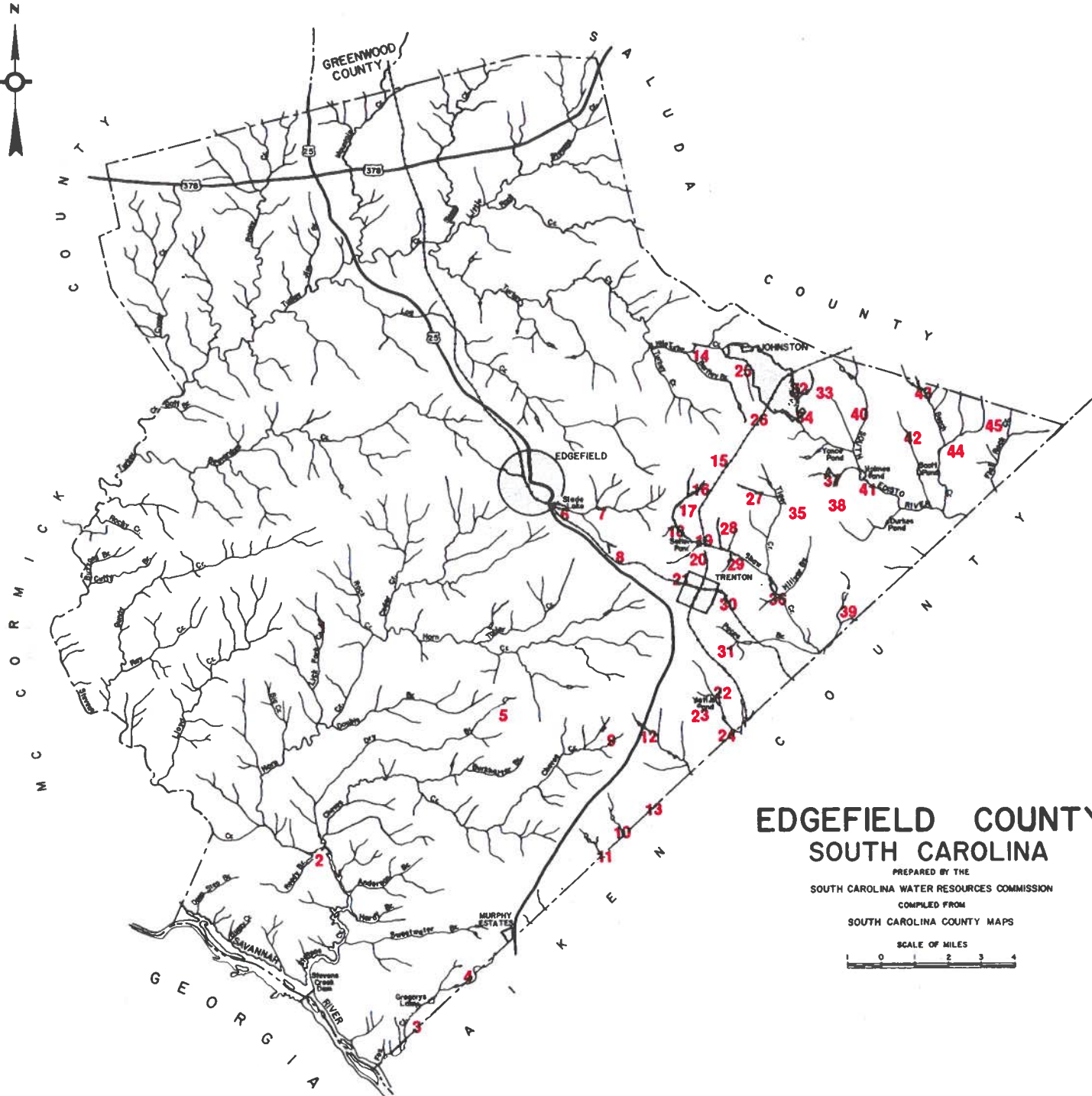
LAKE #	Line 1: LAKE NAME Line 2: LAKE OWNER	----- TYPE ----- USE 1/ ACC.2/	SURFACE AREA	VOLUME (Acre-Feet)	LATITUDE LONGITUDE
11	BECKER SAND AND GRAVEL CO.	R	75	300	32 57' 40" 80 17' 0"
12	WANDO INC.	WW	18	90	32 59' 0" 80 13' 0"
13	STRATFORD CAPERS	WW	10	50	32 55' 50" 80 6' 10"
14	WEST VIRGINIA PULP & PAPER CO.	R	30	195	32 53' 50" 80 8' 20"

Note: * Indicates lake is in two or more counties/states.

1/ Type use abbreviations: A = Aquaculture, F = Fish Hatchery, FC = Flood Control, I = Industrial, IR = Irrigation,
M = Municipal, ML = Mine Lakes, P = Power, R = Recreation, W = Wildlife, WS = Water Supply, WW = Waste Water Treatment
2/ Type access: 0 = Unknown, 1 = Private, 2 = Public, 3 = Public with fee, 4 = Restricted (requires owner's permission)

EDGEFIELD





EDGEFIELD COUNTY SOUTH CAROLINA

PREPARED BY THE
SOUTH CAROLINA WATER RESOURCES COMMISSION
COMPILED FROM
SOUTH CAROLINA COUNTY MAPS



EDGEFIELD COUNTY

LAKES TEN ACRES OR MORE IN SURFACE AREA

LAKE #	Line 1: LAKE NAME Line 2: LAKE OWNER	----- TYPE ----- USE 1/ ACC.2/	SURFACE AREA	VOLUME (Acre-Feet)	LATITUDE LONGITUDE	
1	LICK FORK LAKE U.S. FOREST SERVICE	R	3	12	96	33 43' 40" 81 3' 30"
2	M.B. GARNER	R	0	10	100	33 37' 30" 82 2' 30"
3	DUB CAPERS	R	0	28	359	33 33' 10" 81 59' 30"
4	DOZIER LACEY	R	0	10	90	33 34' 30" 81 57' 40"
5	JOHN RAINSFORD	R IR	0	20	135	33 41' 30" 81 56' 30"
6	SLADE LAKE	R M WS	2	37	105	33 47' 10" 81 55' 0"
7	BEAVERDAM CREEK WATERSHED NO.1	FC R M WS	2	42	932	33 47' 0" 81 54' 0"
8	BEAVERDAM CREEK WATERSHED NO.2	FC R M WS	2	29	484	33 46' 30" 81 54' 10"
9	H.A. STRICKLAND	R	0	13	94	33 40' 50" 81 53' 30"
10*	DR. EDWIN JUNK	R	3	17	102	33 38' 0" 81 53' 0"

Note: * Indicates lake is in two or more counties/states.

1/ Type use abbreviations: A = Aquaculture, F = Fish Hatchery, FC = Flood Control, I = Industrial, IR = Irrigation,
M = Municipal, ML = Mine Lakes, P = Power, R = Recreation, W = Wildlife, WS = Water Supply, WW = Waste Water Treatment
2/ Type access: 0 = Unknown, 1 = Private, 2 = Public, 3 = Public with fee, 4 = Restricted (requires owner's permission)

EDGEFIELD COUNTY

LAKES TEN ACRES OR MORE IN SURFACE AREA

LAKE #	Line 1: LAKE NAME Line 2: LAKE OWNER	----- TYPE ----- USE 1/ ACC.2/	SURFACE AREA	VOLUME (Acre-Feet)	LATITUDE LONGITUDE	
11*	ARROW HEAD LAKES W.H. PRESLEY	R	0	15	138	33 36' 0" 81 55' 30"
12	PRESTON WISE	R IR	0	10	50	33 41' 0" 81 52' 20"
13*	CHARLES E. SIMMONS & W.C. LOTT	R	0	12	110	33 39' 0" 81 52' 0"
14	W.C. CASSELS	R	3	40	448	33 51' 0" 81 50' 30"
15	D.C. HERLONG	R IR	0	12	110	33 48' 10" 81 50' 10"
16	J. MAURICE SMITH	R IR	0	12	90	33 47' 30" 81 50' 30"
17	J.L. BERRY	R IR	0	15	125	33 46' 50" 81 51' 0"
18	HAMP HOMES, JR.	R	0	13	130	33 46' 0" 81 51' 0"
19	RIDGE FISHING CLUB	R	0	12	110	33 45' 50" 81 50' 30"
20	H.G. REYNOLDS	R	0	15	90	33 45' 40" 81 50' 30"

Note: * Indicates lake is in two or more counties/states.

1/ Type use abbreviations: A = Aquaculture, F = Fish Hatchery, FC = Flood Control, I = Industrial, IR = Irrigation, M = Municipal, ML = Mine Lakes, P = Power, R = Recreation, W = Wildlife, WS = Water Supply, WW = Waste Water Treatment
 2/ Type access: 0 = Unknown, 1 = Private, 2 = Public, 3 = Public with fee, 4 = Restricted (requires owner's permission)

EDGEFIELD COUNTY

LAKES TEN ACRES OR MORE IN SURFACE AREA

LAKE #	Line 1: LAKE NAME Line 2: LAKE OWNER	----- TYPE ----- USE 1/ ACC.2/	SURFACE AREA	VOLUME (Acre-Feet)	LATITUDE LONGITUDE
21	HAMP HOLMES	R IR 0	12	115	33 45' 30" 81 51' 0"
22	GENE MATHIS	R 0	14	56	33 41' 30" 81 49' 50"
23	M.B. GARNER	R 0	13	104	33 41' 30" 81 50' 30"
24	THOMAS C. ROSIER	R 0	10	90	33 41' 10" 81 49' 40"
25	W.F. GIBSON	R 0	15	125	33 50' 30" 81 49' 0"
26	TOWN OF JOHNSTON	R M WS 2	10	89	33 49' 40" 81 47' 40"
27	L.E. SMITH & G.C. HOLMES	R IR 0	11	110	33 47' 30" 81 49' 0"
28	MAURICE SMITH	R 0	14	70	33 46' 30" 81 50' 0"
29	W.G. WATSON	R IR 0	10	50	33 45' 30" 81 49' 30"
30	CHARLES SMITH	R 0	15	120	33 44' 30" 81 49' 50"

Note: * Indicates lake is in two or more counties/states.

1/ Type use abbreviations: A = Aquaculture, F = Fish Hatchery, FC = Flood Control, I = Industrial, IR = Irrigation,
M = Municipal, ML = Mine Lakes, P = Power, R = Recreation, W = Wildlife, WS = Water Supply, WW = Waste Water Treatment
2/ Type access: 0 = Unknown, 1 = Private, 2 = Public, 3 = Public with fee, 4 = Restricted (requires owner's permission)

EDGEFIELD COUNTY

LAKES TEN ACRES OR MORE IN SURFACE AREA

LAKE #	Line 1: LAKE NAME Line 2: LAKE OWNER	----- TYPE -----		SURFACE AREA	VOLUME (Acre-Feet)	LATITUDE LONGITUDE	
		USE 1/	ACC.2/				
31	WILLIAM WILLIAMS	R	0	10	150	33 43' 0"	81 49' 0"
32	LON COURTNEY	R	0	10	150	33 49' 50"	81 47' 0"
33	J.W. YONCE	R	0	10	90	33 50' 10"	81 46' 30"
34	TOWN OF JOHNSTON	R M WS	2	13	115	33 49' 30"	81 47' 0"
35	J.H. SATCHER	R IR	0	16	128	33 47' 40"	81 47' 30"
36	L.D. HOLMES	R IR	0	30	336	33 44' 40"	81 47' 40"
37	L.D. HOLMES	R IR	0	21	150	33 47' 50"	81 46' 10"
38	J.H. SATCHER	R IR	0	11	110	33 47' 40"	81 46' 0"
39	L.F. HOLMES	R IR	0	14	105	33 44' 30"	81 45' 30"
40	CLARK DUBOSE	R	0	13	130	33 49' 0"	81 45' 0"

Note: * Indicates lake is in two or more counties/states.

1/ Type use abbreviations: A = Aquaculture, F = Fish Hatchery, FC = Flood Control, I = Industrial, IR = Irrigation,
M = Municipal, ML = Mine Lakes, P = Power, R = Recreation, W = Wildlife, WS = Water Supply, WW = Waste Water Treatment
2/ Type access: 0 = Unknown, 1 = Private, 2 = Public, 3 = Public with fee, 4 = Restricted (requires owner's permission)

EDGEFIELD COUNTY

LAKES TEN ACRES OR MORE IN SURFACE AREA

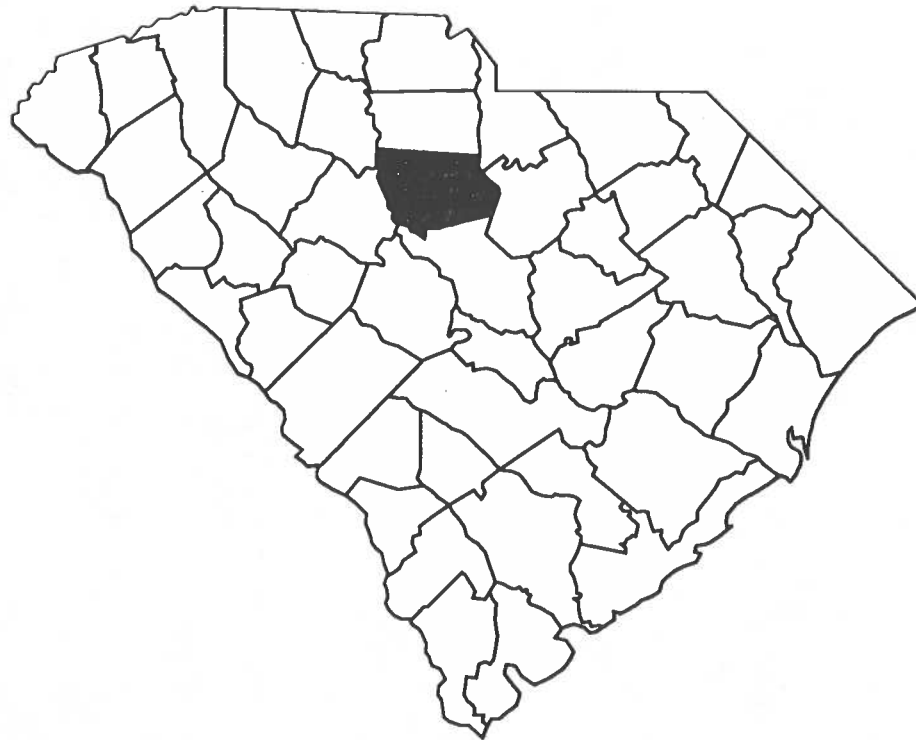
LAKE #	Line 1: LAKE NAME Line 2: LAKE OWNER	----- TYPE ----- USE 1/ ACC.2/	SURFACE AREA	VOLUME (Acre-Feet)	LATITUDE LONGITUDE
41	CHARLIE HOLMES	R IR 0	26	208	33 47' 50" 81 45' 10"
42	J.E. YONCE	R 0	10	50	33 48' 30" 81 44' 0"
43	J.E. YONCE	R 0	20	144	33 50' 0" 81 43' 30"
44	CLARK DUBOSE	R 0	14	140	33 48' 0" 81 43' 0"
45	CLARK DUBOSE	R 0	10	150	33 49' 0" 81 42' 0"

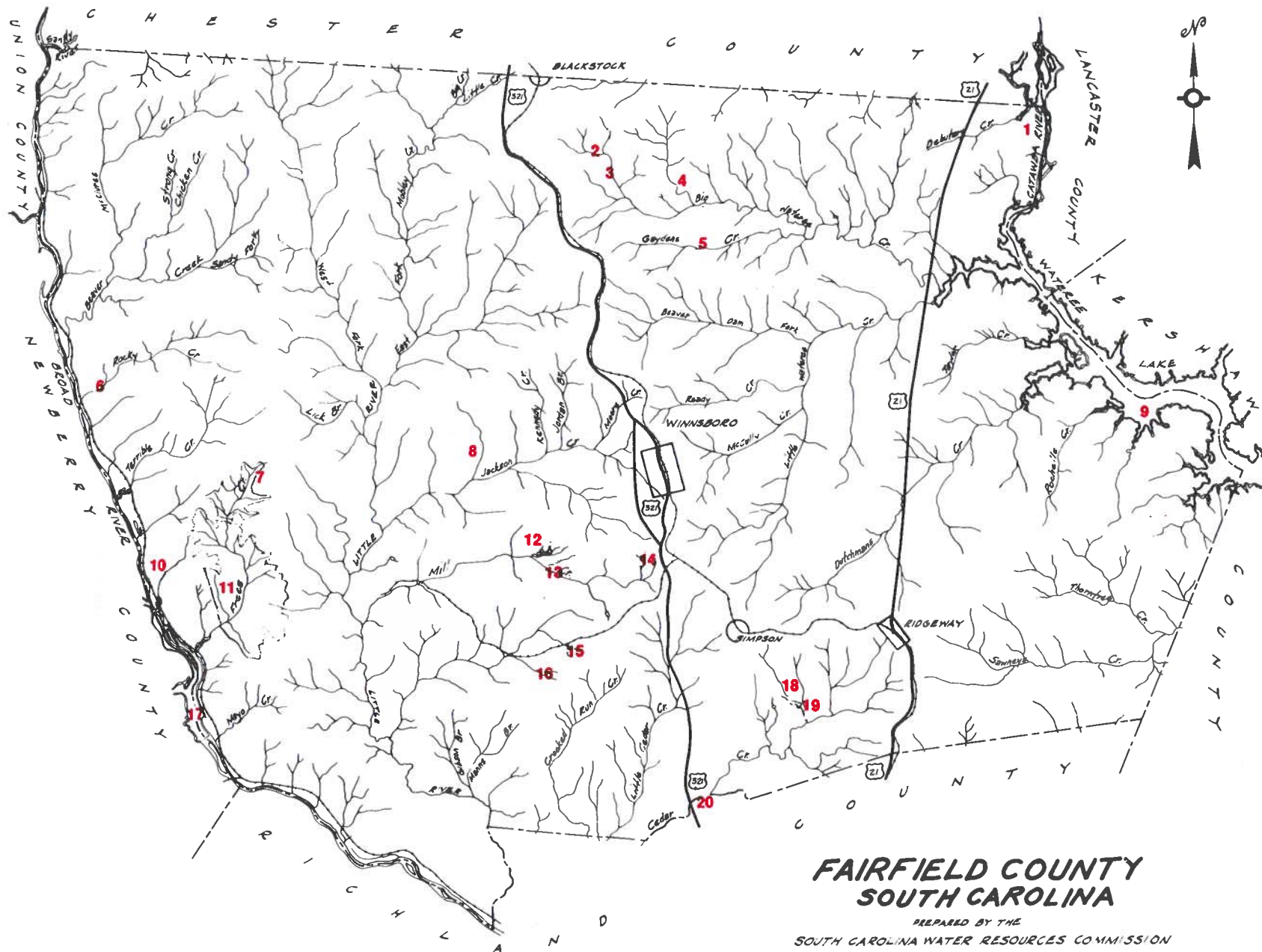
Note: * Indicates lake is in two or more counties/states.

1/ Type use abbreviations: A = Aquaculture, F = Fish Hatchery, FC = Flood Control, I = Industrial, IR = Irrigation,
M = Municipal, ML = Mine Lakes, P = Power, R = Recreation, W = Wildlife, WS = Water Supply, WW = Waste Water Treatment
2/ Type access: 0 = Unknown, 1 = Private, 2 = Public, 3 = Public with fee, 4 = Restricted (requires owner's permission)




FAIRFIELD





FAIRFIELD COUNTY SOUTH CAROLINA

PREPARED BY THE
SOUTH CAROLINA WATER RESOURCES COMMISSION
COMPILED FROM
SOUTH CAROLINA COUNTY MAPS



FAIRFIELD COUNTY

LAKES TEN ACRES OR MORE IN SURFACE AREA

LAKE #	Line 1: LAKE NAME Line 2: LAKE OWNER	----- TYPE ----- USE 1/ ACC.2/	SURFACE AREA	VOLUME (Acre-Feet)	LATITUDE LONGITUDE
1*	ROCK AND CEDAR CREEK RESERVOIR DUKE POWER COMPANY	P R 2	800	23000	32 32' 30" 80 50' 30"
2	WATEREE CREEK WATERSHED NO. 1	FC 0	22	90	34 32' 0" 81 7' 0"
3	WATEREE CREEK WATERSHED NO. 2	FC 0	21	68	34 31' 30" 81 7' 30"
4	WATEREE CREEK WATERSHED NO. 3	FC 0	17	70	34 30' 30" 81 5' 0"
5	WATEREE CREEK WATERSHED NO. 4	FC 0	13	71	34 28' 50" 81 4' 0"
6	WINNSBORO BLUE GRANITE CO.	I 0	15	150	34 25' 0" 81 24' 0"
7	MONTICELLO RECREATION LAKE SC ELECTRIC & GAS CO.	P R 2	300	6000	34 22' 30" 81 17' 0"
8	JACKSON MILL CREEK WATERSHED NO. 1	FC 0	24	192	34 23' 0" 81 11' 0"
9*	LAKE WATEREE DUKE POWER COMPANY	P R WS 2	13710	310000	34 25' 30" 80 50' 30"
10	ED STEVENSON JR.	R 0	22	80	34 20' 0" 81 21' 50"

Note: * Indicates lake is in two or more counties/states.

1/ Type use abbreviations: A = Aquaculture, F = Fish Hatchery, FC = Flood Control, I = Industrial, IR = Irrigation,
M = Municipal, ML = Mine Lakes, P = Power, R = Recreation, W = Wildlife, WS = Water Supply, WW = Waste Water Treatment
2/ Type access: 0 = Unknown, 1 = Private, 2 = Public, 3 = Public with fee, 4 = Restricted (requires owner's permission)

FAIRFIELD COUNTY

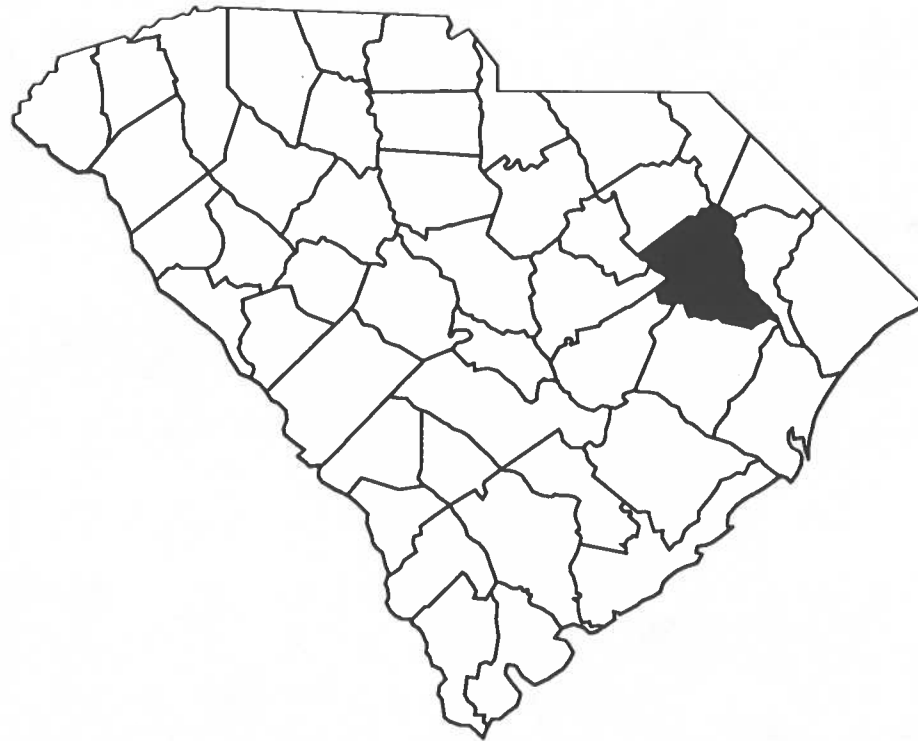
LAKES TEN ACRES OR MORE IN SURFACE AREA

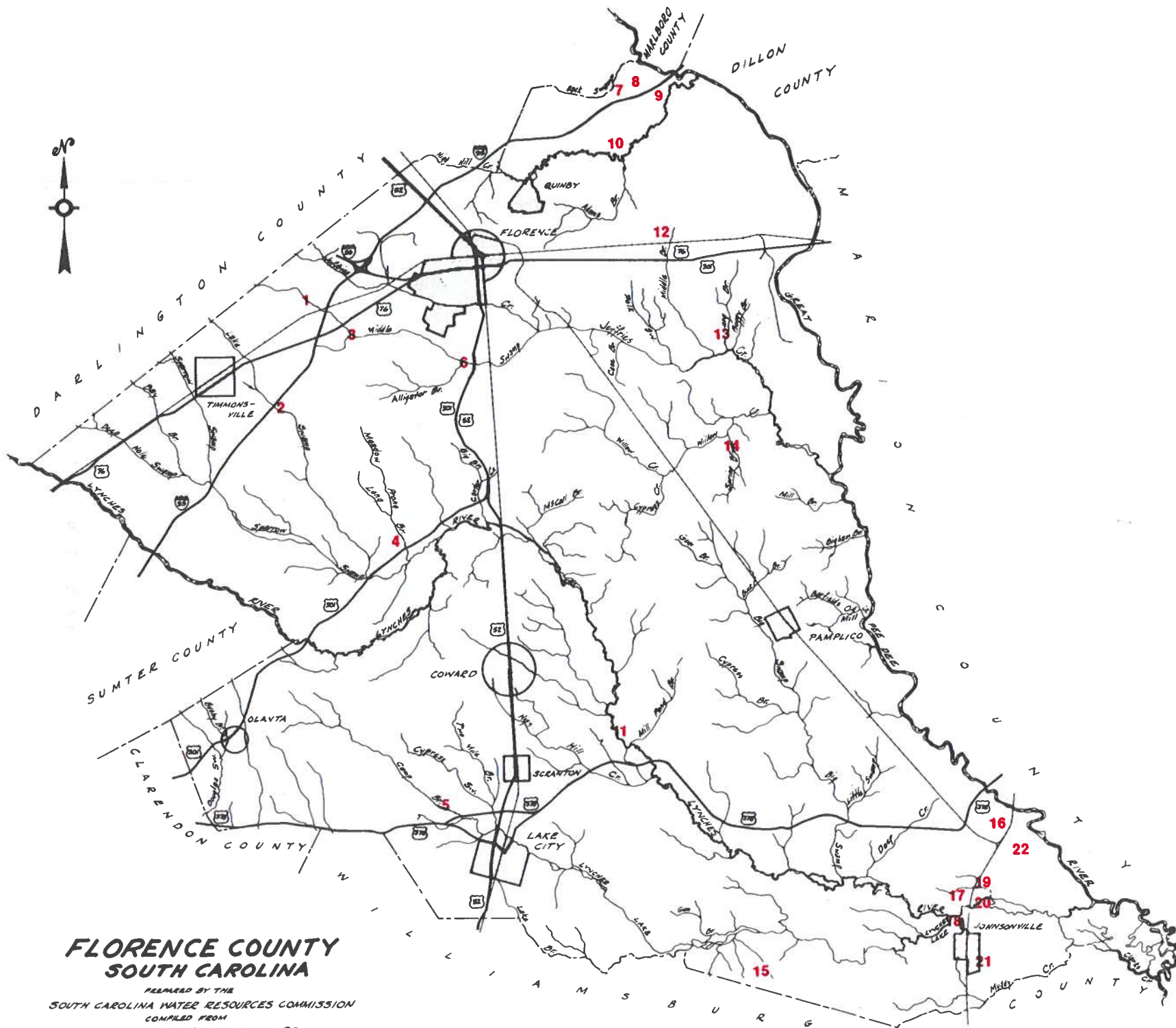
LAKE #	Line 1: LAKE NAME Line 2: LAKE OWNER	----- TYPE -----		SURFACE AREA	VOLUME (Acre-Feet)	LATITUDE LONGITUDE	
		USE 1/	ACC.2/				
11	MONTICELLO RESERVOIR SC ELECTRIC & GAS CO.	P R	2	6800	431050	34 20' 0" 81 19' 0"	
12	CITY OF WINNSBORO	M	0	26	130	34 20' 30" 81 9' 0"	
13	JACKSON MILL CREEK WATERSHED NO. 7	FC M	0	192	2600	34 20' 0" 81 10' 0"	
14	A.E. DAVIS ESTATE	R	0	10	40	34 20' 10" 81 6' 0"	
15	MARTIN MARIETTA CO.	I	0	16	62	34 18' 0" 81 8' 40"	
16	W.M. ESTES	R	0	15	80	34 17' 30" 81 9' 0"	
17*	PARR RESERVOIR SC ELECTRIC & GAS CO.	P R	2	4400	32533	34 16' 0" 81 20' 30"	
18	JOHN J. HOOD	R	0	15	75	34 16' 30" 81 1' 0"	
19	JOHN J. HOOD	R	0	33	200	34 16' 30" 81 0' 30"	
20	EUGENE FRICK	R	0	10	60	34 14' 50" 81 4' 30"	

Note: * Indicates lake is in two or more counties/states.

1/ Type use abbreviations: A = Aquaculture, F = Fish Hatchery, FC = Flood Control, I = Industrial, IR = Irrigation,
M = Municipal, ML = Mine Lakes, P = Power, R = Recreation, W = Wildlife, WS = Water Supply, WW = Waste Water Treatment
2/ Type access: 0 = Unknown, 1 = Private, 2 = Public, 3 = Public with fee, 4 = Restricted (requires owner's permission)

FLORENCE





FLORENCE COUNTY SOUTH CAROLINA

PREPARED BY THE
SOUTH CAROLINA WATER RESOURCES COMMISSION
COMPILED FROM
SOUTH CAROLINA COUNTY MAPS

SCALE OF MILES
0 1 2

FLORENCE COUNTY

LAKES TEN ACRES OR MORE IN SURFACE AREA

LAKE #	Line 1: LAKE NAME Line 2: LAKE OWNER	----- TYPE ----- USE 1/ ACC.2/	SURFACE AREA	VOLUME (Acre-Feet)	LATITUDE LONGITUDE
1	OAKDALE LAKE	R 0	120	480	34 10' 10" 79 52' 30"
2	J.B. CARROWAY	R 2	15	75	34 7' 0" 79 54' 0"
3	FOREST LAKE	R 3	180	865	34 9' 30" 79 50' 20"
4	J.L. BLACKWELL	R 0	10	32	33 56' 0" 79 40' 0"
5	PAUL WEBSTER	IR R 0	25	75	33 53' 30" 79 47' 30"
6	MULDROWS MILLPOND	R 0	45	110	34 8' 30" 79 46' 30"
7	WILLIAMS FURNITURE CO.	R 0	24	150	34 18' 0" 79 40' 0"
8	WILLIAMS FURNITURE CO.	R 0	18	180	34 18' 0" 79 39' 0"
9	INGRAM LUMBER COMPANY	R 0	21	300	34 18' 0" 79 37' 0"
10	JOHN W. LANFORD	R 0	10	40	34 13' 45" 79 44' 30"

Note: * Indicates lake is in two or more counties/states.

1/ Type use abbreviations: A = Aquaculture, F = Fish Hatchery, FC = Flood Control, I = Industrial, IR = Irrigation, M = Municipal, ML = Mine Lakes, P = Power, R = Recreation, W = Wildlife, WS = Water Supply, WW = Waste Water Treatment
 2/ Type access: 0 = Unknown, 1 = Private, 2 = Public, 3 = Public with fee, 4 = Restricted (requires owner's permission)

FLORENCE COUNTY

LAKES TEN ACRES OR MORE IN SURFACE AREA

LAKE #	Line 1: LAKE NAME Line 2: LAKE OWNER	----- TYPE ----- USE 1/ ACC.2/	SURFACE AREA	VOLUME (Acre-Feet)	LATITUDE LONGITUDE
11	E.E. MATTHEWS	R 0	16	45	34 3' 0" 79 40' 0"
12	CANAL INDUSTRIES INC.	R 0	12	40	34 12' 45" 79 39' 50"
13	PEPSI COLA LAKE	R 0	12	45	34 9' 30" 79 36' 0"
14	PALLES POND	R 0	20	50	34 5' 50" 79 36' 0"
15	LEO HANNA	R 0	12	38	33 48' 30" 79 35' 0"
16	J.W. KING	R 0	30	75	33 53' 20" 79 25' 50"
17	W.D. AND C.W BOLING	R 0	54	600	33 51' 0" 79 27' 10"
18	MARSH PLYWOOD COMPANY	R 0	12	100	33 50' 20" 79 27' 10"
19	COASTAL SAND COMPANY	R 0	16	160	33 51' 0" 79 26' 20"
20	COASTAL SAND COMPANY	R 0	12	120	33 50' 30" 79 26' 30"

Note: * Indicates lake is in two or more counties/states.

1/ Type use abbreviations: A = Aquaculture, F = Fish Hatchery, FC = Flood Control, I = Industrial, IR = Irrigation, M = Municipal, ML = Mine Lakes, P = Power, R = Recreation, W = Wildlife, WS = Water Supply, WW = Waste Water Treatment
 2/ Type access: 0 = Unknown, 1 = Private, 2 = Public, 3 = Public with fee, 4 = Restricted (requires owner's permission)

FLORENCE COUNTY

LAKES TEN ACRES OR MORE IN SURFACE AREA

LAKE #	Line 1: LAKE NAME Line 2: LAKE OWNER	----- TYPE ----- USE 1/ ACC.2/	SURFACE AREA	VOLUME (Acre-Feet)	LATITUDE LONGITUDE	
21	JOHNSONVILLE COUNTRY CLUB	R	0	10	25	33 48' 20" 79 26' 20"
22	C.A. WILLOUGHBY & PETE CLARKE	IR R	3	28	85	33 52' 0" 79 24' 20"

Note: * Indicates lake is in two or more counties/states.

1/ Type use abbreviations: A = Aquaculture, F = Fish Hatchery, FC = Flood Control, I = Industrial, IR = Irrigation,
M = Municipal, ML = Mine Lakes, P = Power, R = Recreation, W = Wildlife, WS = Water Supply, WW = Waste Water Treatment
2/ Type access: 0 = Unknown, 1 = Private, 2 = Public, 3 = Public with fee, 4 = Restricted (requires owner's permission)



GEORGETOWN



GEORGETOWN COUNTY

LAKES TEN ACRES OR MORE IN SURFACE AREA

LAKE #	Line 1: LAKE NAME Line 2: LAKE OWNER	----- TYPE -----		SURFACE AREA	VOLUME (Acre-Feet)	LATITUDE LONGITUDE	
		USE 1/	ACC.2/				
1	MINGO LAKE MICKEY CLEMONS	R	0	56	400	33 35' 20"	79 26' 0"
2	INTERNATIONAL PAPER CO.	R	2	12	24	33 29' 10"	79 19' 0"
3	INTERNATIONAL PAPER CO.	R	0	20	34	33 39' 0"	79 19' 40"
4	INTERNATIONAL PAPER CO.	WW	0	10	16	33 21' 40"	79 18' 30"
5	INTERNATIONAL PAPER CO.	I	0	30	56	33 21' 30"	79 18' 30"
6	BELL ISLAND GARDENS	R	0	12	26	33 18' 0"	79 18' 0"
7	GEORGETOWN COUNTY	ML I	0	35	78	33 18' 0"	79 18' 30"
8	DOVER PLANTATION	R	0	10	16	33 12' 30"	79 20' 0"
9	KINLOCH PLANTATION	R	0	10	16	33 12' 30"	79 20' 0"
10	GREENFIELD PLANTATION	W	0	15	24	33 28' 30"	79 15' 20"

Note: * Indicates lake is in two or more counties/states.

1/ Type use abbreviations: A = Aquaculture, F = Fish Hatchery, FC = Flood Control, I = Industrial, IR = Irrigation,
M = Municipal, ML = Mine Lakes, P = Power, R = Recreation, W = Wildlife, WS = Water Supply, WW = Waste Water Treatment
2/ Type access: 0 = Unknown, 1 = Private, 2 = Public, 3 = Public with fee, 4 = Restricted (requires owner's permission)

GEORGETOWN COUNTY

LAKES TEN ACRES OR MORE IN SURFACE AREA

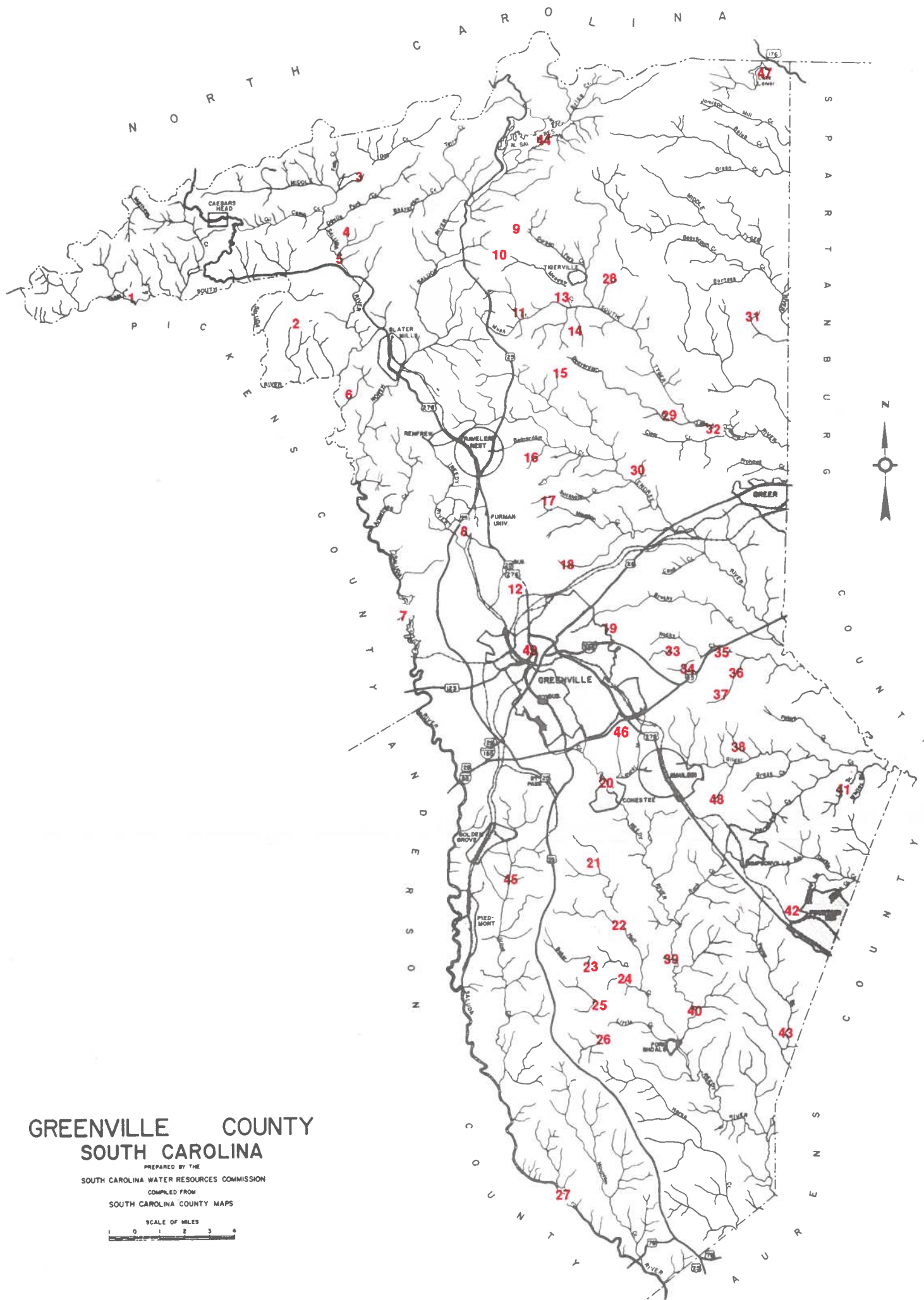
LAKE #	Line 1: LAKE NAME Line 2: LAKE OWNER	----- TYPE ----- USE 1/ ACC.2/	SURFACE AREA	VOLUME (Acre-Feet)	LATITUDE LONGITUDE
11	GREENFIELD PLANTATION	W 0	17	27	33 28' 30" 79 15' 0"
12	MANSFIELD PLANTATION	W 0	30	60	33 26' 10" 79 15' 0"
13	NIGHTGATE PLANTATION	R 0	21	36	33 27' 0" 79 13' 0"
14	FAIRFIELD POND W.F. PATE	R 0	26	60	33 24' 50" 79 13' 40"
15	EXCHANGE PLANTATION POND	R 0	20	32	33 31' 30" 79 10' 30"
16	SAND ISLAND POND ROGER MILLIKEN	R 0	33	75	33 32' 30" 79 10' 0"
17	BRIDGE POND DEBIDUE CORP.	R 0	24	72	33 24' 0" 79 10' 30"
18	HUNTINGTON BEACH STATE PARK	W R 2	25	50	33 30' 30" 79 4' 0"

Note: * Indicates lake is in two or more counties/states.

1/ Type use abbreviations: A = Aquaculture, F = Fish Hatchery, FC = Flood Control, I = Industrial, IR = Irrigation,
M = Municipal, ML = Mine Lakes, P = Power, R = Recreation, W = Wildlife, WS = Water Supply, WW = Waste Water Treatment
2/ Type access: 0 = Unknown, 1 = Private, 2 = Public, 3 = Public with fee, 4 = Restricted (requires owner's permission)

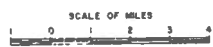
GREENVILLE





**GREENVILLE COUNTY
SOUTH CAROLINA**

PREPARED BY THE
SOUTH CAROLINA WATER RESOURCES COMMISSION
COMPILED FROM
SOUTH CAROLINA COUNTY MAPS



GREENVILLE COUNTY

LAKES TEN ACRES OR MORE IN SURFACE AREA

LAKE #	Line 1: LAKE NAME Line 2: LAKE OWNER	----- TYPE ----- USE 1/ ACC.2/	----- SURFACE AREA	VOLUME (Acre-Feet)	LATITUDE LONGITUDE	
1*	TABLE ROCK COVE GREENVILLE WATER COMMISSION	M	0	500	29154	35 3' 30" 82 41' 0"
2	WILKERSON POND MILDRED & G.R. WILKERSON, JR.	R	0	16	350	35 3' 0" 82 34' 0"
3	FIDDLE LAKE PALMETTO BIBLE CAMP, INC.	R	0	16	320	35 8' 0" 82 31' 10"
4	LOWELL TANKERSLEY	R	0	12	150	35 6' 0" 82 32' 0"
5	J.B. TANKERSLEY	R	0	14	165	35 5' 50" 82 32' 50"
6	CONNELLY POND	R	0	14	137	35 1' 50" 82 33' 10"
7*	SALUDA LAKE DUKE POWER COMPANY	P M I	2	500	4000	34 52' 30" 82 29' 30"
8	SWAN LAKE FURMAN UNIVERSITY	R	0	30	300	34 55' 40" 82 26' 30"
9	LAKE CHINQUAPIN	R	0	12	120	35 6' 20" 82 25' 10"
10	DYSAT LAKE	R	0	14	204	35 5' 50" 82 24' 40"

Note: * Indicates lake is in two or more counties/states.

1/ Type use abbreviations: A = Aquaculture, F = Fish Hatchery, FC = Flood Control, I = Industrial, IR = Irrigation,
M = Municipal, ML = Mine Lakes, P = Power, R = Recreation, W = Wildlife, WS = Water Supply, WW = Waste Water Treatment
2/ Type access: 0 = Unknown, 1 = Private, 2 = Public, 3 = Public with fee, 4 = Restricted (requires owner's permission)

GREENVILLE COUNTY

LAKES TEN ACRES OR MORE IN SURFACE AREA

LAKE #	Line 1: LAKE NAME Line 2: LAKE OWNER	----- TYPE -----		SURFACE AREA	VOLUME (Acre-Feet)	LATITUDE LONGITUDE	
		USE 1/	ACC.2/				
11	SOUTH TYGER RIVER WATERSHED 4C	R	0	22	83	35 20' 40"	82 22' 40"
12	BRUCE LAKE JOHN EVANS	R	0	10	68	34 54' 20"	82 25' 10"
13	SOUTH TYGER RIVER WATERSHED 2	FC	0	12	42	35 4' 30"	82 23' 0"
14	ANTHONY LAKE FRANKLIN LINDSEY	R	0	12	105	35 3' 20"	82 20' 20"
15	BATSON POND ERNEST JACKSON BATSON	R	0	10	76	34 59' 50"	82 22' 20"
16	GREENVILLE WATER SYSTEM	R	0	25	730	34 57' 10"	82 23' 40"
17	LAKE PLACID GREENVILLE WATER WORKS	M	0	16	167	35 56' 40"	82 23' 0"
18	HALF-MILE LAKE	R	0	12	107	34 54' 20"	82 22' 30"
19	STONE LAKE DON MOORHEAD	R	0	12	115	34 52' 30"	82 22' 40"
20	CONESTEE LAKE	I	0	48	600	34 46' 50"	82 20' 50"

Note: * Indicates lake is in two or more counties/states.

1/ Type use abbreviations: A = Aquaculture, F = Fish Hatchery, FC = Flood Control, I = Industrial, IR = Irrigation,
M = Municipal, ML = Mine Lakes, P = Power, R = Recreation, W = Wildlife, WS = Water Supply, WW = Waste Water Treatment
2/ Type access: 0 = Unknown, 1 = Private, 2 = Public, 3 = Public with fee, 4 = Restricted (requires owner's permission)

GREENVILLE COUNTY

LAKES TEN ACRES OR MORE IN SURFACE AREA

LAKE #	Line 1: LAKE NAME Line 2: LAKE OWNER	----- TYPE -----		SURFACE AREA	VOLUME (Acre-Feet)	LATITUDE LONGITUDE	
		USE 1/	ACC.2/				
21	HUFF CREEK WATERSHED NO. 4	FC	0	27	222	34 47' 30"	82 21' 30"
22	HUFF CREEK WATERSHED NO. 1	FC	0	22	127	34 41' 30"	82 20' 30"
23	TROLLINGWOOD LAKE	R	0	32	480	34 40' 10"	82 21' 40"
24	HUFF CREEK WATERSHED NO. 5	FC	3	37	232	34 40' 0"	82 20' 30"
25	HUFF CREEK WATERSHED NO.2	FC	0	19	87	34 39' 0"	82 21' 40"
26	HUFF CREEK WATERSHED NO. 3	FC	3	21	93	34 37' 30"	82 21' 30"
27*	HOLIDAYS BRIDGE LAKE DUKE POWER COMPANY	P R	2	160	1152	34 32' 0"	82 23' 0"
28	SOUTH TYGER RIVER WATERSHED 5		0F	20	3360	35 4' 30"	82 20' 30"
29	LAKE ROBINSON COMMISSION OF PUBLIC WORKS	R	0	802	14000	34 59' 0"	82 18' 0"
30	BOILING POND JAMES BOILING	R	0	12	100	34 57' 0"	82 20' 40"

Note: * Indicates lake is in two or more counties/states.

1/ Type use abbreviations: A = Aquaculture, F = Fish Hatchery, FC = Flood Control, I = Industrial, IR = Irrigation,
M = Municipal, ML = Mine Lakes, P = Power, R = Recreation, W = Wildlife, WS = Water Supply, WW = Waste Water Treatment
2/ Type access: 0 = Unknown, 1 = Private, 2 = Public, 3 = Public with fee, 4 = Restricted (requires owner's permission)

GREENVILLE COUNTY

LAKES TEN ACRES OR MORE IN SURFACE AREA

LAKE #	Line 1: LAKE NAME Line 2: LAKE OWNER	----- TYPE -----		SURFACE AREA	VOLUME (Acre-Feet)	LATITUDE LONGITUDE	
		USE 1/	ACC.2/				
31	LANCASTER-BOONE	R	0	16	104	35 3' 10"	82 13' 20"
32	LAKE CUNNINGHAM GREER PUBLIC WORKS	R WS	2	250	2200	34 59' 10"	82 15' 30"
33	HUNTINGTON LAKE	R	0	12	120	34 51' 30"	82 17' 30"
34	OAK GROVE LAKE	R	3	13	130	34 50' 40"	82 17' 0"
35	HARTNESS INTERNATIONAL	R	3	17	204	34 51' 30"	82 15' 50"
36	C & D HOME POND	R	0	11	141	34 50' 51"	82 14' 0"
37	SHANNON LAKE	R	9	18	146	34 50' 50"	82 17' 10"
38	WESTERN CAROLINA REG. SEWER	R	0	15	93	34 47' 30"	82 15' 0"
39	DOROTHY HARRISON	R	0	12	62	34 40' 20"	82 17' 0"
40	JENKS, INC.	R	0	12	192	34 38' 50"	82 18' 0"

Note: * Indicates lake is in two or more counties/states.

1/ Type use abbreviations: A = Aquaculture, F = Fish Hatchery, FC = Flood Control, I = Industrial, IR = Irrigation,
M = Municipal, ML = Mine Lakes, P = Power, R = Recreation, W = Wildlife, WS = Water Supply, WW = Waste Water Treatment
2/ Type access: 0 = Unknown, 1 = Private, 2 = Public, 3 = Public with fee, 4 = Restricted (requires owner's permission)

GREENVILLE COUNTY

LAKES TEN ACRES OR MORE IN SURFACE AREA

LAKE #	Line 1: LAKE NAME Line 2: LAKE OWNER	----- TYPE ----- USE 1/ ACC.2/	----- SURFACE AREA	VOLUME (Acre-Feet)	LATITUDE LONGITUDE
41	CALDWELL HARPER	R 0	52	874	34 46' 30" 82 11' 0"
42	JAMES MARTIN POND	R 0	11	84	34 42' 10" 82 14' 40"
43	RABON CREEK	R 0	93	632	34 37' 0" 82 14' 0"
44	NORTH SALUDA RESERVOIR GREENVILLE WATER WORKS	M 0	1080	76108	35 9' 0" 82 24' 0"
45	E.P. COLLINS	R 0	14	213	34 48' 20" 82 21' 30"
46	PRINCE LAKE	R 0	10	108	34 43' 10" 82 25' 0"
47	LAKE LANIER TOWN OF TRYON	R 0	90	1800	35 11' 0" 82 14' 30"
48	GREER POND	R 0	12	134	34 46' 20" 82 16' 0"
49	AMERICAN FAST PRINT	I 0	14	112	34 53' 20" 82 25' 30"

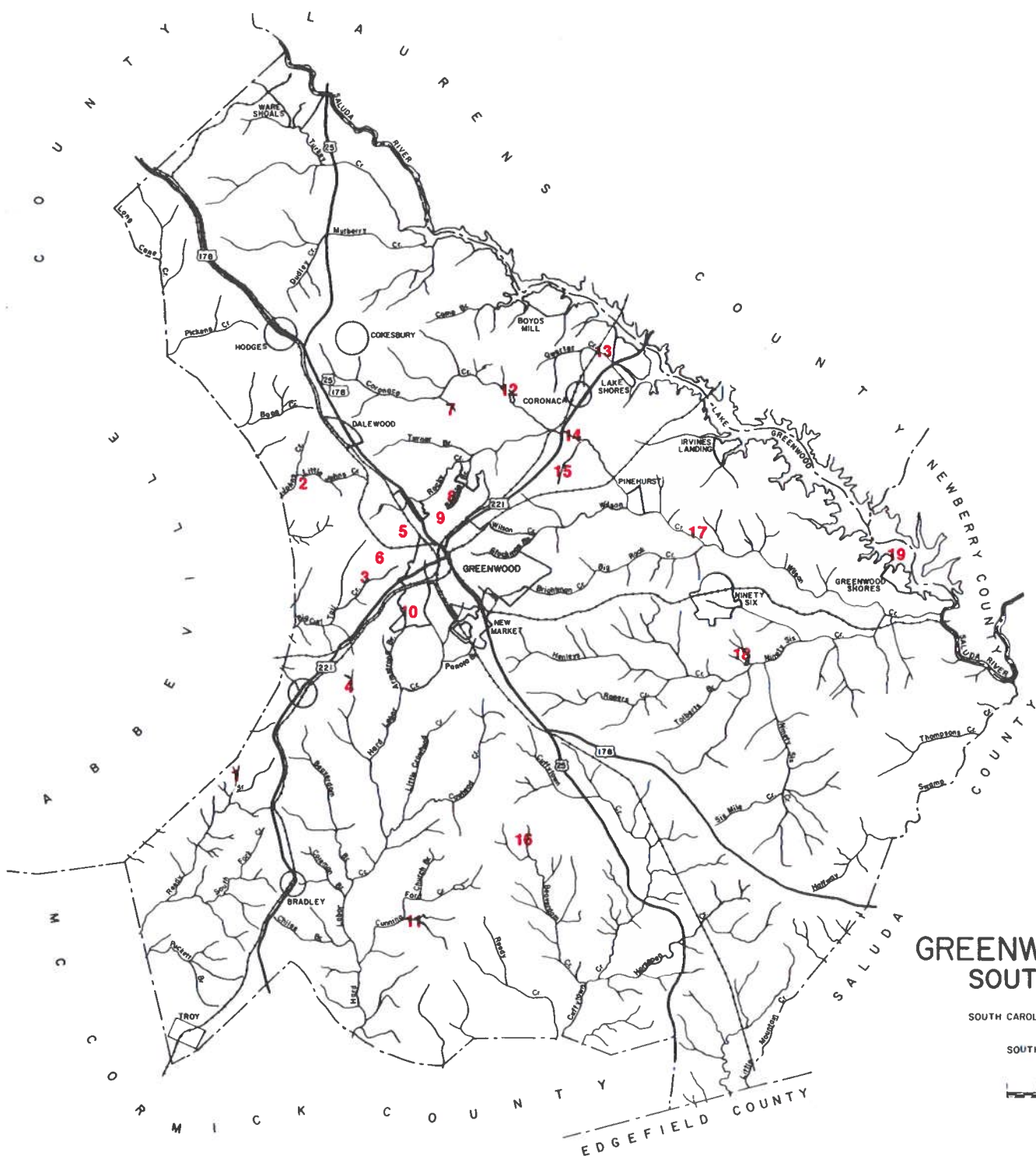
Note: * Indicates lake is in two or more counties/states.

1/ Type use abbreviations: A = Aquaculture, F = Fish Hatchery, FC = Flood Control, I = Industrial, IR = Irrigation,
M = Municipal, ML = Mine Lakes, P = Power, R = Recreation, W = Wildlife, WS = Water Supply, WW = Waste Water Treatment
2/ Type access: 0 = Unknown, 1 = Private, 2 = Public, 3 = Public with fee, 4 = Restricted (requires owner's permission)



GREENWOOD





GREENWOOD COUNTY SOUTH CAROLINA

PREPARED BY THE
SOUTH CAROLINA WATER RESOURCES COMMISSION
COMPILED FROM
SOUTH CAROLINA COUNTY MAPS



GREENWOOD COUNTY

LAKES TEN ACRES OR MORE IN SURFACE AREA

LAKE #	Line 1: LAKE NAME Line 2: LAKE OWNER	----- TYPE ----- USE 1/ ACC.2/	----- SURFACE AREA	VOLUME (Acre-Feet)	LATITUDE LONGITUDE
1	A.M. TUCK	R 0	20	160	34 5' 40" 82 16' 30"
2	PIERCE STOCKMAN	R 0	12	96	34 17' 45" 82 8' 40"
3	CHINQUAPIN SUBDIVISION	R 0	18	144	34 10' 30" 82 13' 10"
4	J.R. DARRAGH	R 0	10	50	34 8' 30" 82 13' 10"
5	GREENWOOD COUNTRY CLUB	R 0	16	90	34 12' 30" 82 10' 50"
6	LAKE CHINQUAPIN	R 0	16	100	34 10' 20" 82 13' 0"
7	CITIZEN TRUST CO.	R 0	12	60	34 15' 30" 82 10' 10"
8	WILBER SMITH	R 0	20	140	34 16' 15" 82 10' 25"
9	G.E. MORRE	R 0	14	112	34 16' 15" 82 10' 25"
10	GREENWOOD MILLS	R 0	10	80	34 9' 40" 82 9' 0"

Note: * Indicates lake is in two or more counties/states.

1/ Type use abbreviations: A = Aquaculture, F = Fish Hatchery, FC = Flood Control, I = Industrial, IR = Irrigation, M = Municipal, ML = Mine Lakes, P = Power, R = Recreation, W = Wildlife, WS = Water Supply, WW = Waste Water Treatment
 2/ Type access: 0 = Unknown, 1 = Private, 2 = Public, 3 = Public with fee, 4 = Restricted (requires owner's permission)

GREENWOOD COUNTY

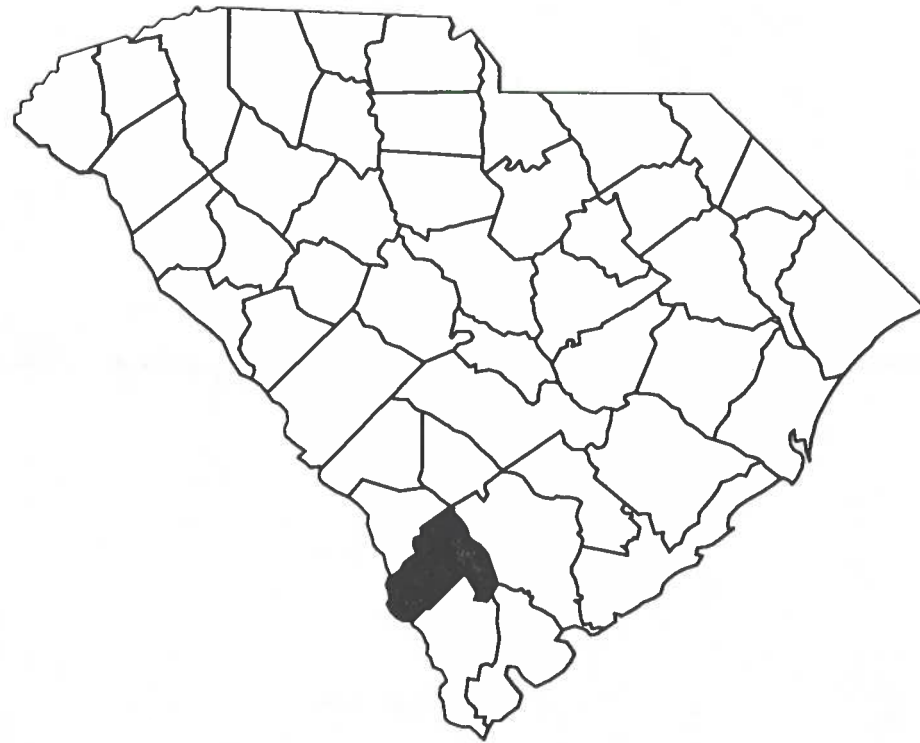
LAKES TEN ACRES OR MORE IN SURFACE AREA

LAKE #	Line 1: LAKE NAME Line 2: LAKE OWNER	---- TYPE ---- USE 1/ ACC.2/	SURFACE AREA	VOLUME (Acre-Feet)	LATITUDE LONGITUDE
11	DR. BERWIND	R 0	17	82	34 2' 20" 82 10' 50"
12	CITY OF GREENWOOD	R 2	56	224	34 15' 40" 82 7' 30"
13	BILL HEERD	R 0	16	100	34 15' 30" 82 7' 0"
14	A.M. WATKINS	R 0	10	60	34 14' 30" 82 5' 40"
15	ABNER STOCKMAN POND	R 0	10	80	34 13' 30" 82 6' 90"
16	EDWARD METTS	R 0	16	128	34 7' 15" 82 7' 15"
17	GREENWOOD MILLS	R 0	18	36	34 12' 20" 82 1' 40"
18	STRATFORT POND	R 0	30	360	34 8' 30" 82 0' 30"
19*	LAKE GREENWOOD	R P M WS 2	11400	270000	34 10' 0" 81 55' 0"

Note: * Indicates lake is in two or more counties/states.

1/ Type use abbreviations: A = Aquaculture, F = Fish Hatchery, FC = Flood Control, I = Industrial, IR = Irrigation,
M = Municipal, ML = Mine Lakes, P = Power, R = Recreation, W = Wildlife, WS = Water Supply, WW = Waste Water Treatment
2/ Type access: 0 = Unknown, 1 = Private, 2 = Public, 3 = Public with fee, 4 = Restricted (requires owner's permission)

HAMPTON



HAMPTON COUNTY

LAKES TEN ACRES OR MORE IN SURFACE AREA

LAKE #	Line 1: LAKE NAME Line 2: LAKE OWNER	----- TYPE -----		SURFACE AREA	VOLUME (Acre-Feet)	LATITUDE LONGITUDE	
		USE 1/	ACC.2/				
1	JENNYS POND	R	3	32	220	33 0' 10"	81 5' 10"
2	DICK THOMAS	R	0	18	90	32 59' 50"	81 3' 40"
3	KINARDS POND	R	0	35	230	32 54' 10"	81 2' 20"
4	RENTZ FISH POND ELDRED RENTZ ESTATE	R	0	10	45	32 52' 30"	81 9' 0"
5	E.H. BOLAND	R	0	15	63	32 51' 10"	81 7' 35"
6	TOWN OF HAMPTON	WW M	1	10	35	32 50' 50"	81 6' 0"
7	LAKE WARREN	R	2	600	3600	32 50' 0"	81 10' 30"
8	J.L. MIXON	R	3	24	125	32 48' 30"	80 55' 40"
9	C.P. BARNES	R	0	13	62	32 46' 40"	81 16' 10"
10	TOWN OF ESTILL	WW M	1	10	30	32 46' 0"	81 13' 50"

Note: * Indicates lake is in two or more counties/states.

1/ Type use abbreviations: A = Aquaculture, F = Fish Hatchery, FC = Flood Control, I = Industrial, IR = Irrigation,
M = Municipal, ML = Mine Lakes, P = Power, R = Recreation, W = Wildlife, WS = Water Supply, WW = Waste Water Treatment
2/ Type access: 0 = Unknown, 1 = Private, 2 = Public, 3 = Public with fee, 4 = Restricted (requires owner's permission)

HAMPTON COUNTY

LAKES TEN ACRES OR MORE IN SURFACE AREA

LAKE #	Line 1: LAKE NAME Line 2: LAKE OWNER	----- TYPE ----- USE 1/ ACC.2/	SURFACE AREA	VOLUME (Acre-Feet)	LATITUDE LONGITUDE
11	STILES HARPER	R 0	27	225	32 45' 40" 81 20' 0"
12	PORPST AQUACULTURE CORP.	A 1	100	450	32 44' 20" 81 12' 30"
13	SUMMER PINGREE BLAKE PLANT.	R 0	40	120	32 44' 40" 81 22' 50"
14	ROSEBUD POND BOSTIC PLANTATION	IR R 0	11	45	32 41' 30" 81 23' 30"
15	RAMSEYS POND BUCK RAMSEY	R 0	10	45	32 42' 50" 81 20' 30"
16	LAFITTE POND	R 0	10	40	32 41' 50" 81 16' 50"
17	BOB YOUMAN	A 1	60	270	32 42' 0" 81 10' 10"
18	MRS. S.W. JONES	R 3	12	72	32 42' 0" 81 9' 30"
19	LOREN JOHNSON	R 0	25	195	32 40' 20" 81 4' 50"
20	BUCKFIELD POND	R 0	240	576	32 41' 0" 80 53' 0"

Note: * Indicates lake is in two or more counties/states.

1/ Type use abbreviations: A = Aquaculture, F = Fish Hatchery, FC = Flood Control, I = Industrial, IR = Irrigation,
M = Municipal, ML = Mine Lakes, P = Power, R = Recreation, W = Wildlife, WS = Water Supply, WW = Waste Water Treatment
2/ Type access: 0 = Unknown, 1 = Private, 2 = Public, 3 = Public with fee, 4 = Restricted (requires owner's permission)

HAMPTON COUNTY

LAKES TEN ACRES OR MORE IN SURFACE AREA

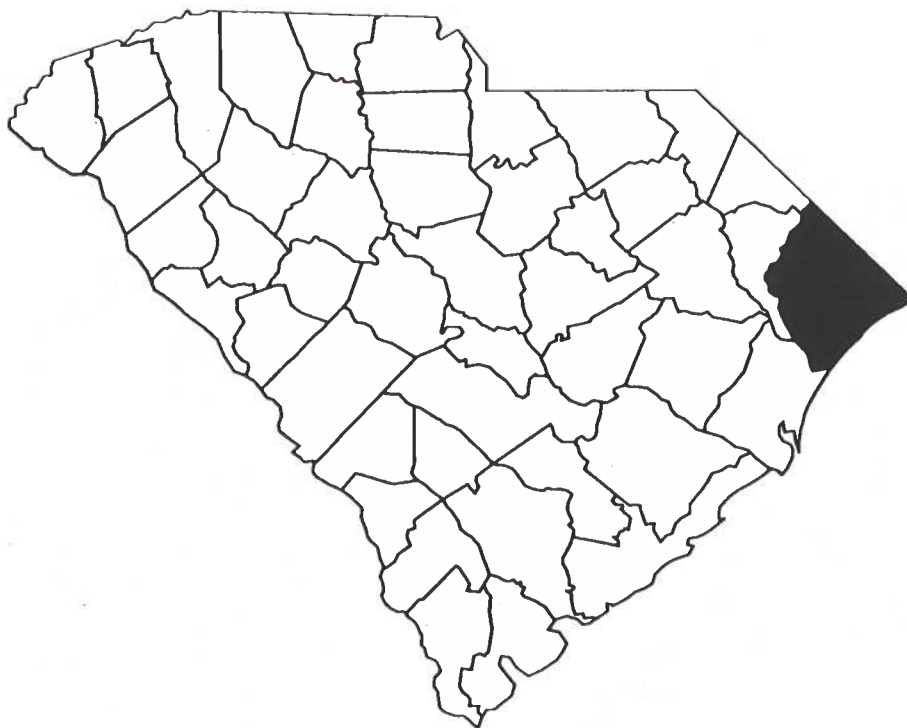
LAKE #	Line 1: LAKE NAME Line 2: LAKE OWNER	----- TYPE ----- USE 1/ ACC.2/	SURFACE AREA	VOLUME (Acre-Feet)	LATITUDE LONGITUDE
21	PAUL DELOACH	A 1	40	200	32 43' 0" 81 7' 10"
22	J.E. MCKENZIE	R 0	28	180	32 40' 0" 81 19' 40"
23	CALHOUN POND	R 0	17	75	32 40' 0" 81 23' 0"
24	LOW COUNTRY AQUACULTURE CORP.	A 1	200	900	32 40' 0" 81 14' 0"
25	YOU MAN BROTHERS	A 1	60	240	32 39' 50" 81 11' 0"
26	H.L. PEEPLES	R 0	35	250	32 38' 20" 81 12' 0"
27	SCWMR DEPT.	R 2	10	32	32 36' 0" 81 19' 10"
28	SCWMR DEPT.	R 2	14	44	32 35' 30" 81 19' 20"

Note: * Indicates lake is in two or more counties/states.

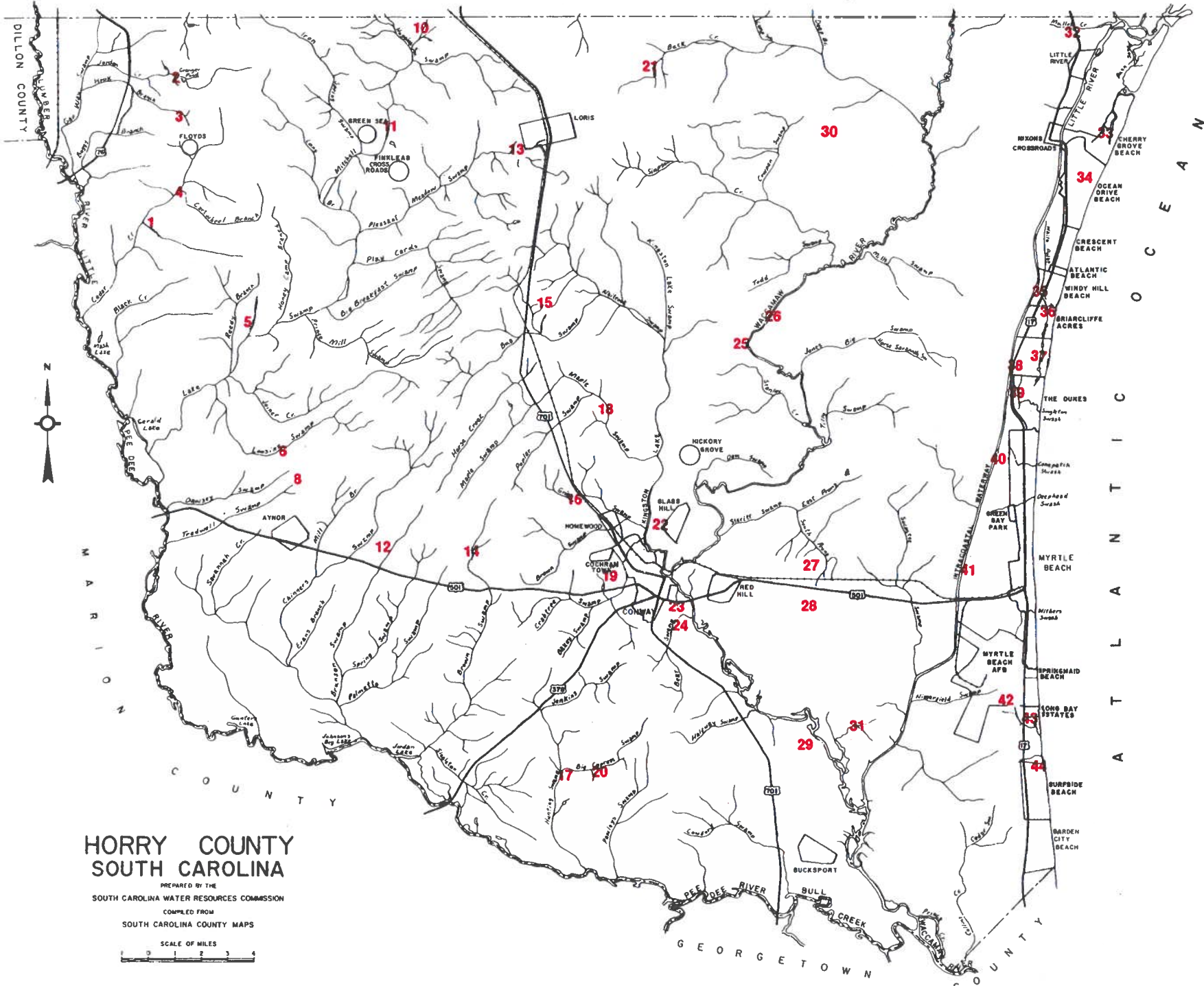
1/ Type use abbreviations: A = Aquaculture, F = Fish Hatchery, FC = Flood Control, I = Industrial, IR = Irrigation, M = Municipal, ML = Mine Lakes, P = Power, R = Recreation, W = Wildlife, WS = Water Supply, WW = Waste Water Treatment
 2/ Type access: 0 = Unknown, 1 = Private, 2 = Public, 3 = Public with fee, 4 = Restricted (requires owner's permission)



HORRY

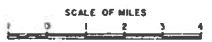


N O R T H C A R O L I N A



**HORRY COUNTY
SOUTH CAROLINA**

PREPARED BY THE
SOUTH CAROLINA WATER RESOURCES COMMISSION
COMPILED FROM
SOUTH CAROLINA COUNTY MAPS



A T L A N T I C O C E A N

GEORGETOWN COUNTY

DILLON COUNTY



M A R I O N
C O U N T Y

C O U N T Y

C O U N T Y

HORRY COUNTY

LAKES TEN ACRES OR MORE IN SURFACE AREA

LAKE #	Line 1: LAKE NAME Line 2: LAKE OWNER	----- TYPE ----- USE 1/ ACC.2/	SURFACE AREA	VOLUME (Acre-Feet)	LATITUDE LONGITUDE
1	J.R. BATTLE	R 0	15	50	34 10' 10" 79 7' 30"
2	GRAINGER MILL POND	R 0	55	130	34 13' 30" 79 2' 30"
3	PAULINE FORD ANDERSON	R 0	15	50	34 12' 0" 79 3' 0"
4	FRANK ISAAC	R 0	14	50	34 10' 10" 79 5' 0"
5	JORDAN ELBERT	R 0	11	50	34 5' 40" 79 7' 20"
6	FRANCINE SMITH	R 3	25	220	34 2' 0" 79 9' 40"
8	GRAHAM MILL POND	R 0	18	119	34 1' 1" 79 10' 4"
10	LEVY LEWIS	IR R 0	13	104	34 8' 30" 78 53' 50"
11	INEZ CLEMONS	R 0	11	50	34 7' 0" 78 57' 30"
12	ENOCH SMITH	R 0	10	60	33 57' 1" 79 9' 3"

Note: * Indicates lake is in two or more counties/states.

1/ Type use abbreviations: A = Aquaculture, F = Fish Hatchery, FC = Flood Control, I = Industrial, IR = Irrigation,
M = Municipal, ML = Mine Lakes, P = Power, R = Recreation, W = Wildlife, WS = Water Supply, WW = Waste Water Treatment
2/ Type access: 0 = Unknown, 1 = Private, 2 = Public, 3 = Public with fee, 4 = Restricted (requires owner's permission)

HORRY COUNTY

LAKES TEN ACRES OR MORE IN SURFACE AREA

LAKE #	Line 1: LAKE NAME Line 2: LAKE OWNER	----- TYPE ----- USE 1/ ACC.2/	SURFACE AREA	VOLUME (Acre-Feet)	LATITUDE LONGITUDE	
13	LORIS LAGOON	WW	0	12	60	34 3' 30" 78 54' 50"
14	WOODROW SMITH	R	2	12	50	33 54' 30" 79 8' 0"
15	MISHOE POND BERTIE J. MISHOE	R	0	12	65	33 59' 0" 78 58' 30"
16	COASTAL TIMBER CO.	R	0	28	90	33 54' 0" 79 3' 0"
17	MACK JAMES	IR R	2	15	48	33 48' 0" 79 11' 30"
18	WATERWAY DEVELOPMENT CO.	R	0	15	50	33 47' 9" 79 44' 6"
19	CONWAY LAGOON	WW	0	18	65	33 52' 0" 79 4' 30"
20	BONNIE FAYE MARTIN	R IR	2	17	68	33 47' 0" 79 10' 50"
21	E. RANDOLPH SARVIS	R	0	10	50	34 4' 3" 79 1' 3"
22	CONWAY LAGOON	WW	0	18	80	33 52' 0" 79 2' 30"

Note: * Indicates lake is in two or more counties/states.

1/ Type use abbreviations: A = Aquaculture, F = Fish Hatchery, FC = Flood Control, I = Industrial, IR = Irrigation,
M = Municipal, ML = Mine Lakes, P = Power, R = Recreation, W = Wildlife, WS = Water Supply, WW = Waste Water Treatment
2/ Type access: 0 = Unknown, 1 = Private, 2 = Public, 3 = Public with fee, 4 = Restricted (requires owner's permission)

HORRY COUNTY

LAKES TEN ACRES OR MORE IN SURFACE AREA

LAKE #	Line 1: LAKE NAME Line 2: LAKE OWNER	----- TYPE ----- USE 1/ ACC.2/	SURFACE AREA	VOLUME (Acre-Feet)	LATITUDE LONGITUDE
23	BUSBEE LAKE	P R 2	400	1100	33 49' 0" 79 4' 0"
24	CONWAY LAGOON	WW 0	30	150	33 49' 0" 79 4' 30"
25	KERMIT TODD	R IR 0	10	40	33 52' 30" 78 54' 50"
26	H.W. LEWIS	W 0	10	30	33 52' 30" 78 54' 0"
27	MYRTLE BEACH NAT. GOLF CLUB	R 2	14	75	33 41' 30" 78 59' 50"
28	INTERNATIONAL PAPER CO.	R 0	12	28	33 46' 0" 78 59' 50"
29	BILLY FOXWORTH	W R 0	225	625	33 43' 30" 79 4' 0"
30	O.M. HARRELSON	IR R 0	20	200	33 55' 30" 78 47' 0"
31	COL. JENSEN	R 0	10	28	33 42' 30" 79 2' 0"
32	GREENBRIAR LAKES	R 0	13	85	33 53' 30" 78 36' 10"

Note: * Indicates lake is in two or more counties/states.

1/ Type use abbreviations: A = Aquaculture, F = Fish Hatchery, FC = Flood Control, I = Industrial, IR = Irrigation,
M = Municipal, ML = Mine Lakes, P = Power, R = Recreation, W = Wildlife, WS = Water Supply, WW = Waste Water Treatment
2/ Type access: 0 = Unknown, 1 = Private, 2 = Public, 3 = Public with fee, 4 = Restricted (requires owner's permission)

HORRY COUNTY

LAKES TEN ACRES OR MORE IN SURFACE AREA

LAKE #	Line 1: LAKE NAME Line 2: LAKE OWNER	----- TYPE -----		SURFACE AREA	VOLUME (Acre-Feet)	LATITUDE	
		USE 1/	ACC.2/			LONGITUDE	
33	CHERRY GROVE BEACH	R	0	15	30	33 49' 50"	78 39' 0"
34	FOREST LAKE	R	0	15	30	33 50' 0"	78 40' 20"
35	WINDY HILL BEACH	R	0	15	30	33 47' 30"	78 45' 10"
36	LAKE ARROW HEAD	R	2	30	85	33 47' 0"	78 45' 10"
37	BROWNWAY FARMS	R	2	17	68	33 46' 0"	78 46' 20"
38	LIVINGSTONE LAKE	R	2	13	88	33 46' 0"	78 47' 0"
39	SINGLETON LAKE	R	2	42	118	33 45' 50"	78 47' 50"
40	NORTH MYRTLE BEACH LAGOON	WW	0	12	55	33 45' 20"	78 51' 0"
41	MYRTLE BEACH LAGOON CITY OF MYRTLE BEACH	WW	0	52	645	33 43' 30"	78 54' 50"
42	LAKE MARY	R	0	25	25	33 37' 10"	78 57' 30"

Note: * Indicates lake is in two or more counties/states.

1/ Type use abbreviations: A = Aquaculture, F = Fish Hatchery, FC = Flood Control, I = Industrial, IR = Irrigation,
M = Municipal, ML = Mine Lakes, P = Power, R = Recreation, W = Wildlife, WS = Water Supply, WW = Waste Water Treatment
2/ Type access: 0 = Unknown, 1 = Private, 2 = Public, 3 = Public with fee, 4 = Restricted (requires owner's permission)

HORRY COUNTY

LAKES TEN ACRES OR MORE IN SURFACE AREA

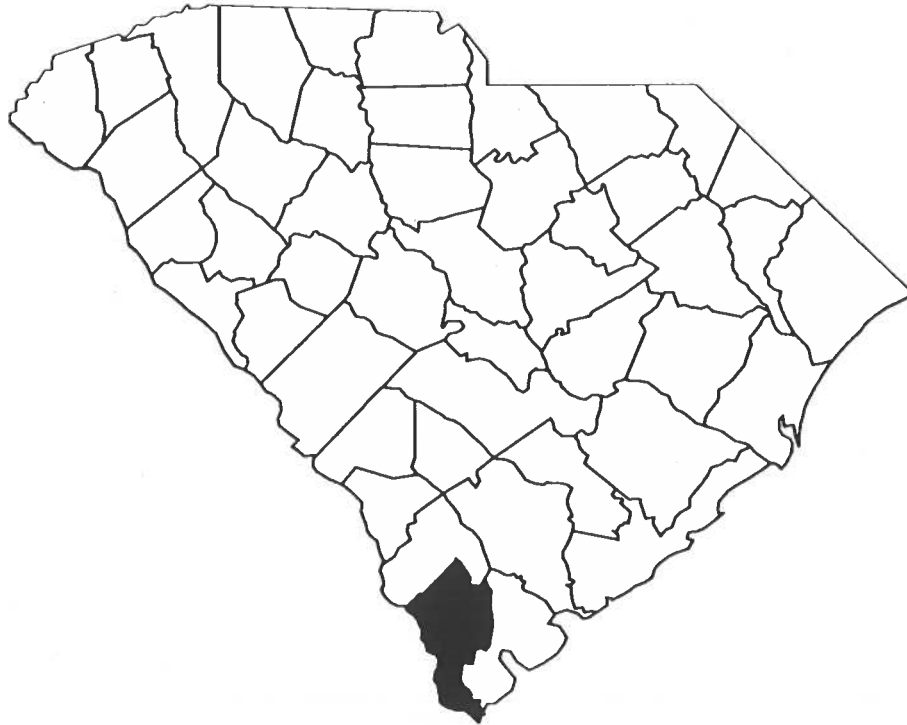
LAKE #	Line 1: LAKE NAME Line 2: LAKE OWNER	----- TYPE ----- USE 1/ ACC.2/	SURFACE AREA	VOLUME (Acre-Feet)	LATITUDE LONGITUDE
43	PIRATE LAND LAKE	R 4	10	30	33 38' 30" 78 56' 30"
44	DOGWOOD LAKE	R 0	12	24	33 38' 30" 78 57' 30"

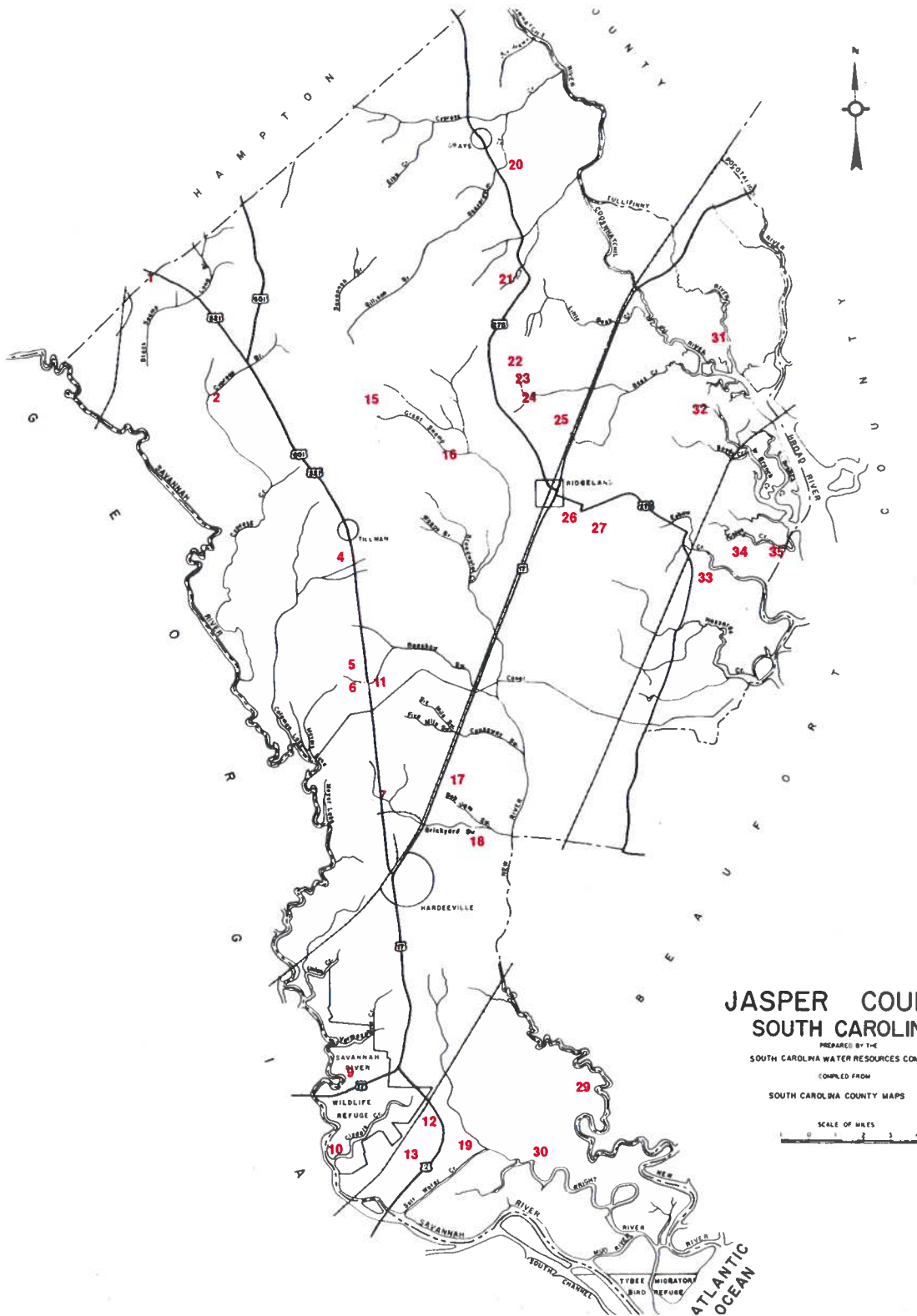
Note: * Indicates lake is in two or more counties/states.

1/ Type use abbreviations: A = Aquaculture, F = Fish Hatchery, FC = Flood Control, I = Industrial, IR = Irrigation,
M = Municipal, ML = Mine Lakes, P = Power, R = Recreation, W = Wildlife, WS = Water Supply, WW = Waste Water Treatment
2/ Type access: 0 = Unknown, 1 = Private, 2 = Public, 3 = Public with fee, 4 = Restricted (requires owner's permission)



JASPER





JASPER COUNTY SOUTH CAROLINA

PREPARED BY THE
SOUTH CAROLINA WATER RESOURCES COMMISSION
COMPILED FROM
SOUTH CAROLINA COUNTY MAPS



JASPER COUNTY

LAKES TEN ACRES OR MORE IN SURFACE AREA

LAKE #	Line 1: LAKE NAME Line 2: LAKE OWNER	----- TYPE ----- USE 1/ ACC.2/	SURFACE AREA	VOLUME (Acre-Feet)	LATITUDE LONGITUDE
1	BARBARA & WISE BATTEN	R 0	14	630	32 36' 0" 81 14' 0"
2	WALTER BAXTER	R 0	15	60	32 31' 40" 81 10' 30"
4	PECAN HILL PLANTATION	R 0	40	140	32 27' 0" 81 6' 0"
5	DEERFIELD SAND CO.	ML 0	18	360	32 23' 20" 81 6' 0"
6	DEERFIELD SAND CO.	ML 0	16	320	32 23' 0" 81 6' 0"
7	JOHNNY RAYMOND	R 0	10	35	32 19' 20" 81 5' 20"
9	SAVANNAH RIVER WILDLIFE REFUGE	W R 4	77	308	32 10' 0" 81 7' 0"
10	SAVANNAH RIVER WILDLIFE REFUGE	W R 4	52	200	32 8' 20" 81 7' 0"
11	DEERFIELD SAND CO.	ML 0	12	240	32 23' 10" 81 5' 20"
12	D.R. LIVINGSTON	W R 0	17	68	32 8' 20" 81 3' 50"

Note: * Indicates lake is in two or more counties/states.

1/ Type use abbreviations: A = Aquaculture, F = Fish Hatchery, FC = Flood Control, I = Industrial, IR = Irrigation,
M = Municipal, ML = Mine Lakes, P = Power, R = Recreation, W = Wildlife, WS = Water Supply, WW = Waste Water Treatment
2/ Type access: 0 = Unknown, 1 = Private, 2 = Public, 3 = Public with fee, 4 = Restricted (requires owner's permission)

JASPER COUNTY

LAKES TEN ACRES OR MORE IN SURFACE AREA

LAKE #	Line 1: LAKE NAME Line 2: LAKE OWNER	----- TYPE -----		SURFACE AREA	VOLUME (Acre-Feet)	LATITUDE LONGITUDE	
		USE 1/	ACC.2/				
13	J.S. POINDEXTER	R	0	40	400	32 7' 40"	81 3' 50"
15	CYPRESS WOODS CORP.	A	0	20	60	32 32' 20"	81 5' 0"
16	LOYD ROBERTS	A	0	20	80	32 30' 30"	81 3' 40"
17	CHARLES COOLER	R	0	40	160	32 19' 20"	81 2' 10"
18	W.A. GARR ESTATE	BP R	0	11	100	32 18' 20"	81 3' 0"
19	DELTA PLANTATION	W R	0	42	126	32 80' 20"	81 2' 20"
20	W.W. FRICK	R	0	10	40	32 39' 0"	80 59' 30"
21	DALECUT PLANTATION	R	0	28	84	32 36' 0"	81 0' 0"
22	CYPRESS WOODS CORP.	R	0	36	288	32 33' 0"	81 0' 0"
23	CYPRESS WOODS CORP.	R	0	28	224	32 32' 40"	81 0' 0"

Note: * Indicates lake is in two or more counties/states.

1/ Type use abbreviations: A = Aquaculture, F = Fish Hatchery, FC = Flood Control, I = Industrial, IR = Irrigation,
M = Municipal, ML = Mine Lakes, P = Power, R = Recreation, W = Wildlife, WS = Water Supply, WW = Waste Water Treatment
2/ Type access: 0 = Unknown, 1 = Private, 2 = Public, 3 = Public with fee, 4 = Restricted (requires owner's permission)

JASPER COUNTY

LAKES TEN ACRES OR MORE IN SURFACE AREA

LAKE #	Line 1: LAKE NAME Line 2: LAKE OWNER	---- TYPE ---- USE 1/ ACC.2/	SURFACE AREA	VOLUME (Acre-Feet)	LATITUDE LONGITUDE
24	CYPRESS WOODS CORP.	R 0	40	160	32 32' 10" 80 59' 30"
25	NUNNA ROCK PONDS H.K. PURDY	R 3	76	302	32 31' 0" 80 58' 20"
26	R.B. WALL	A 0	32	128	32 27' 0" 80 58' 30"
27	HAROLD PITMAN	R 0	40	600	32 25' 0" 80 59' 0"
29	RED BLUFF PLANTATION	R 0	11	44	32 9' 30" 80 58' 40"
30	WILLIAM R. DUANE	W R 0	17	51	32 8' 0" 81 0' 30"
31	GREGORIE NECK PLANTATION	W R 0	32	96	32 33' 40" 80 52' 40"
32	EDWARDS P. HUGUENIN	W R 0	14	42	32 31' 50" 80 53' 10"
33	STRAWBERRY HILL PLANTATION	R 0	16	48	32 26' 30" 80 52' 30"
34	GOOD HOPE PLANTATION	W R 0	12	36	32 26' 40" 80 52' 0"

Note: * Indicates lake is in two or more counties/states.

1/ Type use abbreviations: A = Aquaculture, F = Fish Hatchery, FC = Flood Control, I = Industrial, IR = Irrigation,
M = Municipal, ML = Mine Lakes, P = Power, R = Recreation, W = Wildlife, WS = Water Supply, WW = Waste Water Treatment
2/ Type access: 0 = Unknown, 1 = Private, 2 = Public, 3 = Public with fee, 4 = Restricted (requires owner's permission)

JASPER COUNTY

LAKES TEN ACRES OR MORE IN SURFACE AREA

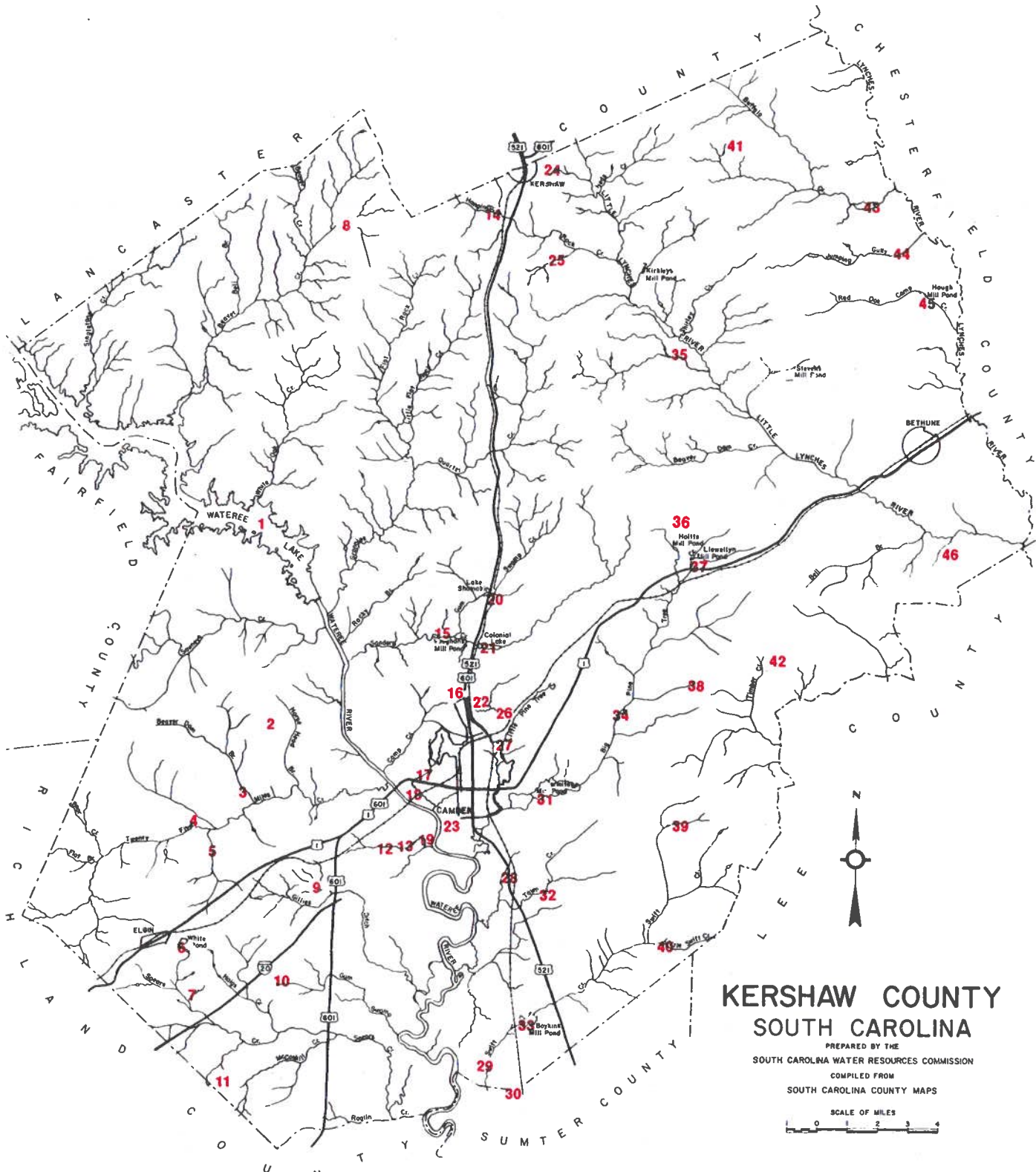
LAKE #	Line 1: LAKE NAME	----- TYPE -----		SURFACE	VOLUME	LATITUDE
	Line 2: LAKE OWNER	USE 1/	ACC.2/	AREA	(Acre-Feet)	LONGITUDE
35	GOOD HOPE PLANTATION	W R	0	20	60	32 27' 10" 80 50' 30"

Note: * Indicates lake is in two or more counties/states.

1/ Type use abbreviations: A = Aquaculture, F = Fish Hatchery, FC = Flood Control, I = Industrial, IR = Irrigation,
M = Municipal, ML = Mine Lakes, P = Power, R = Recreation, W = Wildlife, WS = Water Supply, WW = Waste Water Treatment
2/ Type access: 0 = Unknown, 1 = Private, 2 = Public, 3 = Public with fee, 4 = Restricted (requires owner's permission)

KERSHAW





KERSHAW COUNTY SOUTH CAROLINA

PREPARED BY THE
SOUTH CAROLINA WATER RESOURCES COMMISSION
COMPILED FROM
SOUTH CAROLINA COUNTY MAPS



KERSHAW COUNTY

LAKES TEN ACRES OR MORE IN SURFACE AREA

LAKE #	Line 1: LAKE NAME Line 2: LAKE OWNER	----- TYPE ----- USE 1/ ACC.2/	SURFACE AREA	VOLUME (Acre-Feet)	LATITUDE LONGITUDE
1*	LAKE WATEREE DUKE POWER COMPANY	P R WS 2	13710	310000	34 22' 30" 80 46' 0"
2	SUSIE B. BARFIELD	R 3	12	50	34 16' 30" 80 43' 30"
3	PETE WATSON	R 0	20	80	34 14' 40" 80 44' 20"
4	E.T. BOWEN	R IR 0	10	40	34 14' 0" 80 46' 0"
5	HOOD POND	R 0	12	60	34 13' 50" 80 45' 30"
6	WHITES POND	R 0	50	76	34 10' 30" 80 46' 0"
7	WOOTENS POND	R 0	10	40	34 8' 40" 80 46' 10"
8	WILLAIM B. BRIDGES	R 0	11	50	34 31' 10" 80 41' 0"
9	WHITEHEAD BROTHERS SAND CO.	WS R 0	20	100	34 11' 30" 80 41' 30"
10	ALVO STOKES	R 0	22	40	34 9' 20" 80 43' 20"

Note: * Indicates lake is in two or more counties/states.

1/ Type use abbreviations: A = Aquaculture, F = Fish Hatchery, FC = Flood Control, I = Industrial, IR = Irrigation,
M = Municipal, ML = Mine Lakes, P = Power, R = Recreation, W = Wildlife, WS = Water Supply, WW = Waste Water Treatment
2/ Type access: 0 = Unknown, 1 = Private, 2 = Public, 3 = Public with fee, 4 = Restricted (requires owner's permission)

KERSHAW COUNTY

LAKES TEN ACRES OR MORE IN SURFACE AREA

LAKE #	Line 1: LAKE NAME Line 2: LAKE OWNER	---- TYPE ---- USE 1/ ACC.2/	---- SURFACE AREA	VOLUME (Acre-Feet)	LATITUDE LONGITUDE	
11	SADIE LEE	R	0	13	60	34 6' 30" 80 45' 0"
12	LUGOFF FARMS	R	0	10	40	34 13' 0" 80 38' 50"
13	LUGOFF FARM	R	0	12	50	34 13' 10" 80 38' 30"
14	KERSHAW TOWN POND CITY OF KERSHAW	R M WS	0	30	56	34 32' 0" 80 16' 0"
15	VAUGHN MILL POND	R	0	20	60	34 19' 30" 80 37' 15"
16	J.B. MCGUIRT	R	0	10	40	34 17' 20" 80 37' 10"
17	JACKLYN HOSIERY	R	0	10	60	34 15' 10" 80 38' 0"
18	JACKLYN HOISERY	R	0	28	100	34 14' 50" 80 38' 30"
19	LUGOFF FARMS	R WS IR	0	25	66	34 13' 0" 80 38' 30"
20	SHAMOKIN LAKE	R	0	18	48	34 20' 50" 80 36' 0"

Note: * Indicates lake is in two or more counties/states.

1/ Type use abbreviations: A = Aquaculture, F = Fish Hatchery, FC = Flood Control, I = Industrial, IR = Irrigation,
M = Municipal, ML = Mine Lakes, P = Power, R = Recreation, W = Wildlife, WS = Water Supply, WW = Waste Water Treatment
2/ Type access: 0 = Unknown, 1 = Private, 2 = Public, 3 = Public with fee, 4 = Restricted (requires owner's permission)

KERSHAW COUNTY

LAKES TEN ACRES OR MORE IN SURFACE AREA

LAKE #	Line 1: LAKE NAME Line 2: LAKE OWNER	----- TYPE ----- USE 1/ ACC.2/	SURFACE AREA	VOLUME (Acre-Feet)	LATITUDE LONGITUDE
21	COLONIAL LAKE	R IR 0	120	500	34 19' 20" 80 35' 30"
22	COOL SPRINGS J.B. McGUIRT	R 0	16	100	34 17' 20" 80 36' 10"
23	CAMDEN SEWER SYSTEM	WW 0	30	150	34 13' 50" 80 37' 10"
24	BAXLEY POND	R IR 3	10	50	34 32' 30" 80 33' 10"
25	C.R. LINDENZWIEG	R 0	12	60	34 30' 0" 80 34' 0"
26	CITY OF CAMDEN	M 0	16	80	34 17' 0" 80 35' 10"
27	KENDELL LAKE CITY OF CAMDEN	M IR WS 0	50	220	34 16' 30" 80 35' 20"
28	HOUSE POND MULBERRY PLANTATION	R 0	10	40	34 12' 20" 80 35' 10"
29	S.C. PENAL FARM WATEREE INT.	R WS IR 0	120	480	34 7' 0" 80 36' 0"
30	WATEREE CORRECTIONAL INST.	R 0	10	40	34 5' 50" 80 35' 10"

Note: * Indicates lake is in two or more counties/states.

1/ Type use abbreviations: A = Aquaculture, F = Fish Hatchery, FC = Flood Control, I = Industrial, IR = Irrigation,
M = Municipal, ML = Mine Lakes, P = Power, R = Recreation, W = Wildlife, WS = Water Supply, WW = Waste Water Treatment
2/ Type access: 0 = Unknown, 1 = Private, 2 = Public, 3 = Public with fee, 4 = Restricted (requires owner's permission)

KERSHAW COUNTY

LAKES TEN ACRES OR MORE IN SURFACE AREA

LAKE #	Line 1: LAKE NAME Line 2: LAKE OWNER	----- TYPE -----		SURFACE AREA	VOLUME (Acre-Feet)	LATITUDE LONGITUDE	
		USE 1/	ACC.2/				
31	HERMITAGE MILL POND	P R WS I	0	600	1800	34 15' 0" 80 34' 0"	
32	MULBERRY POND	R	0	12	48	34 12' 0" 80 34' 50"	
33	BOYKIN POND	R	0	200	640	34 8' 30" 80 34' 50"	
34	KERSHAW COUNTY RECREATION PARK KERSHAW COUNTY	R	2	160	512	34 17' 30" 80 31' 30"	
35	BARFIELD POND	R	0	10	40	34 27' 20" 80 30' 0"	
36	LAKE ELLIOTT	R	3	13	62	34 23' 0" 80 30' 0"	
37	LLEWELLYN MILL POND	R	0	20	60	34 22' 30" 80 28' 30"	
38	HEYWARD OUTLAW	R	0	10	50	34 18' 0" 80 28' 20"	
39	DAVID STOKES	R	0	10	40	34 14' 0" 80 29' 20"	
40	SEGARS MILLS POND	R	0	10	40	34 10' 20" 80 30' 0"	

Note: * Indicates lake is in two or more counties/states.

1/ Type use abbreviations: A = Aquaculture, F = Fish Hatchery, FC = Flood Control, I = Industrial, IR = Irrigation,
M = Municipal, ML = Mine Lakes, P = Power, R = Recreation, W = Wildlife, WS = Water Supply, WW = Waste Water Treatment
2/ Type access: 0 = Unknown, 1 = Private, 2 = Public, 3 = Public with fee, 4 = Restricted (requires owner's permission)

KERSHAW COUNTY

LAKES TEN ACRES OR MORE IN SURFACE AREA

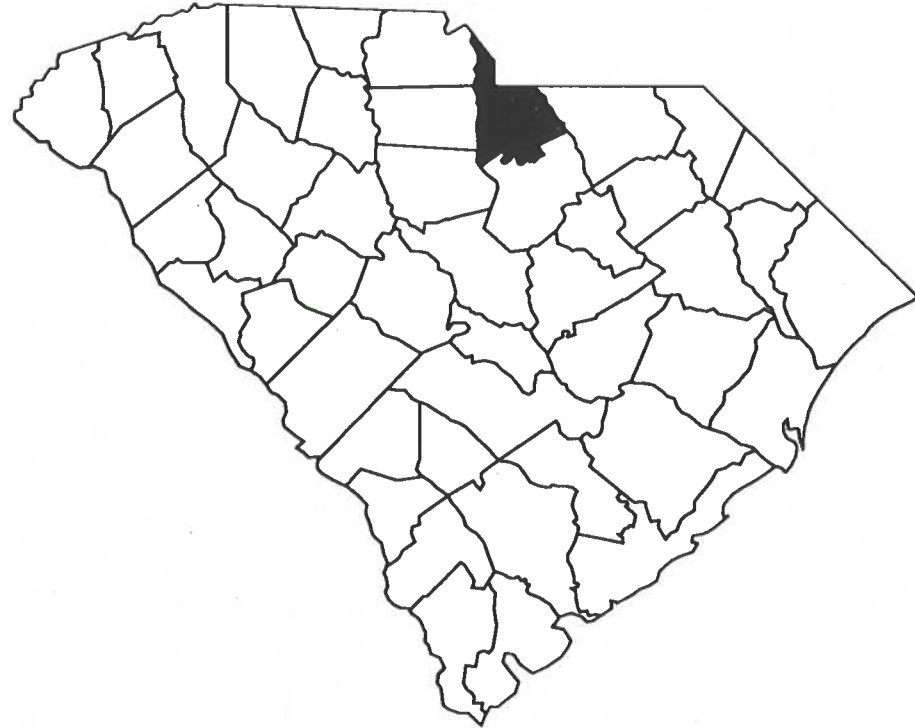
LAKE #	Line 1: LAKE NAME Line 2: LAKE OWNER	----- TYPE ----- USE 1/ ACC.2/	SURFACE AREA	VOLUME (Acre-Feet)	LATITUDE LONGITUDE	
41	WILLIAM B. HOLLEY	R	0	10	40	34 33' 20" 80 27' 50"
42	OSBORNE HUDSON	R	0	10	40	34 18' 20" 80 25' 50"
43	RALEY MILL POND	R	0	120	480	34 32' 0" 80 23' 0"
44	HORTON PONDS	R IR	2	20	64	34 30' 30" 80 22' 0"
45	HOUGH MILL POND	R	0	16	80	34 28' 50" 80 21' 0"
46	MCGOUGAN MILL POND	R	0	16	42	34 22' 0" 80 20' 0"

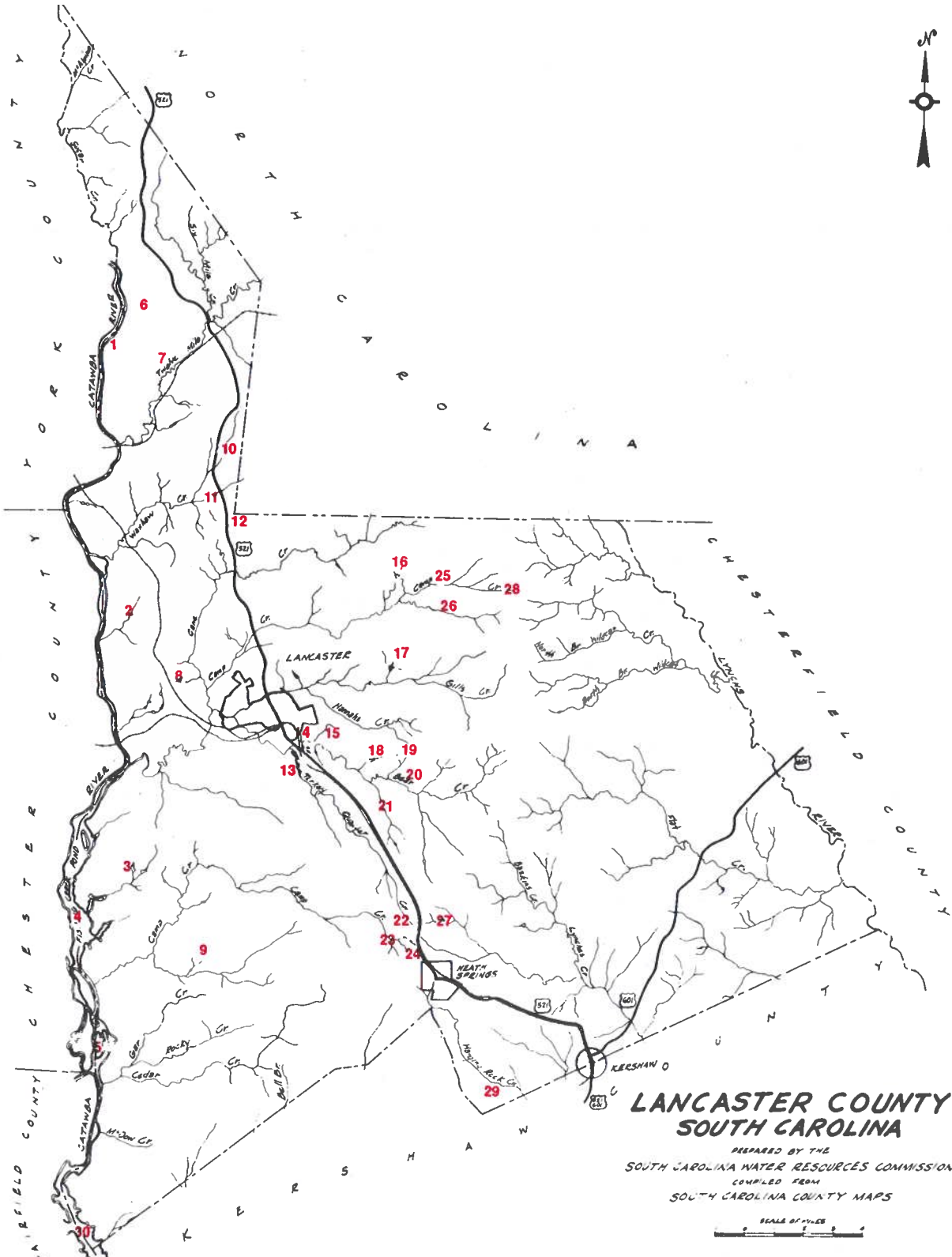
Note: * Indicates lake is in two or more counties/states.

1/ Type use abbreviations: A = Aquaculture, F = Fish Hatchery, FC = Flood Control, I = Industrial, IR = Irrigation,
M = Municipal, ML = Mine Lakes, P = Power, R = Recreation, W = Wildlife, WS = Water Supply, WW = Waste Water Treatment
2/ Type access: 0 = Unknown, 1 = Private, 2 = Public, 3 = Public with fee, 4 = Restricted (requires owner's permission)



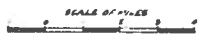
LANCASTER





**LANCASTER COUNTY
SOUTH CAROLINA**

PREPARED BY THE
SOUTH CAROLINA WATER RESOURCES COMMISSION
COMPILED FROM
SOUTH CAROLINA COUNTY MAPS



LANCASTER COUNTY

LAKES TEN ACRES OR MORE IN SURFACE AREA

LAKE #	Line 1: LAKE NAME Line 2: LAKE OWNER	TYPE USE 1/	ACC.2/ ---	SURFACE AREA	VOLUME (Acre-Feet)	LATITUDE LONGITUDE
1	W. OLIN NISBET, JR.	R	0	10	110	34 54' 1" 80 52' 1"
2	WRENN FARMS	R	0	12	252	34 46' 1" 80 51' 6"
3	LONES DRY CLEANING & LAUNDRY	R	0	14	350	34 38' 6" 80 51' 4"
4*	FISHING CREEK RESERVOIR DUKE POWER COMPANY	P R WS	2	3370	80000	34 33' 33" 80 53' 30"
5*	ROCK AND CEDAR CREEK RESERVOIR DUKE POWER COMPANY	P R	2	800	23000	34 32' 30" 80 50' 30"
6	BOWERS POND	R	0	16	102	34 55' 30" 80 51' 0"
7	FRED C. WIKOFF	R	0	12	120	34 53' 40" 80 50' 50"
8	CEDAR PINE LAKE	R	0	30	204	34 44' 10" 80 49' 40"
9	CATAWBA NEWS	R	0	13	273	34 36' 4" 80 48' 6"
10	ANDREW JACKSON STATE PARK LAKE SCPRT	R	2	18	115	34 51' 0" 80 48' 10"

Note: * Indicates lake is in two or more counties/states.

1/ Type use abbreviations: A = Aquaculture, F = Fish Hatchery, FC = Flood Control, I = Industrial, IR = Irrigation,
M = Municipal, ML = Mine Lakes, P = Power, R = Recreation, W = Wildlife, WS = Water Supply, WW = Waste Water Treatment
2/ Type access: 0 = Unknown, 1 = Private, 2 = Public, 3 = Public with fee, 4 = Restricted (requires owner's permission)

LANCASTER COUNTY

LAKES TEN ACRES OR MORE IN SURFACE AREA

LAKE #	Line 1: LAKE NAME Line 2: LAKE OWNER	----- TYPE ----- USE 1/ ACC.2/	SURFACE AREA	VOLUME (Acre-Feet)	LATITUDE LONGITUDE
11	CULPS POND	R 0	13	104	34 49' 30" 80 48' 30"
12	SHERRELLS POND	R 0	17	136	34 48' 40" 80 47' 50"
13	OLD CITY RESERVOIR	R 2	35	252	34 42' 0" 80 45' 50"
14	LANCASTER COUNTY WATER WORKS LANCASTER COUNTY	M 2	40	160	34 42' 10" 80 45' 10"
15	BETHEAS POND	R 0	12	62	34 42' 10" 80 43' 30"
16	BELKS POND	R 0	15	102	34 47' 30" 80 42' 0"
17	BURNETTS POND	R 0	13	84	34 44' 30" 80 42' 10"
18	BETHEAS POND	R 0	15	102	34 41' 50" 80 42' 50"
19	PARKERS POND	R 0	20	192	34 41' 50" 80 41' 50"
20	FRANK GHENT	R 0	15	480	34 41' 6" 80 42' 2"

Note: * Indicates lake is in two or more counties/states.

1/ Type use abbreviations: A = Aquaculture, F = Fish Hatchery, FC = Flood Control, I = Industrial, IR = Irrigation,
M = Municipal, ML = Mine Lakes, P = Power, R = Recreation, W = Wildlife, WS = Water Supply, WW = Waste Water Treatment
2/ Type access: 0 = Unknown, 1 = Private, 2 = Public, 3 = Public with fee, 4 = Restricted (requires owner's permission)

LANCASTER COUNTY

LAKES TEN ACRES OR MORE IN SURFACE AREA

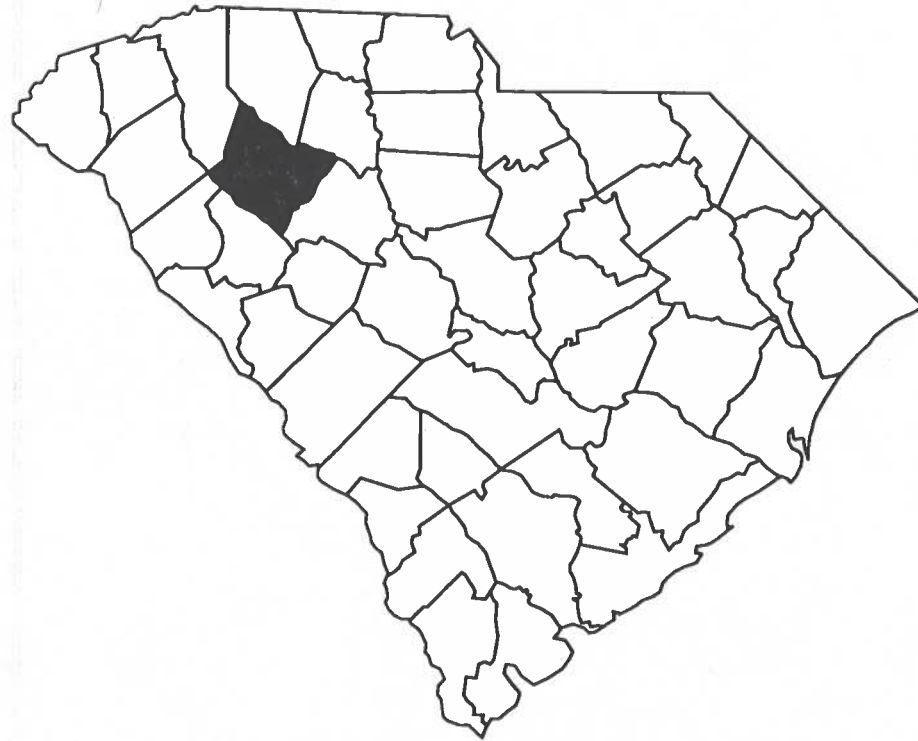
LAKE #	Line 1: LAKE NAME Line 2: LAKE OWNER	---- TYPE ---- USE 1/ ACC.2/	SURFACE AREA	VOLUME (Acre-Feet)	LATITUDE LONGITUDE	
21	HARPERS POND	R	0	15	108	34 40' 10" 80 42' 20"
22	BRIDGES POND	R	2	11	66	34 37' 0" 80 42' 0"
23	JOHN B. BECKMAN	R	0	10	160	34 36' 6" 80 40' 9"
24	BRIDGES POND	R	2	13	78	34 36' 40" 80 41' 40"
25	CANE CREEK WATERSHED STRUCTURE NO. 7	FC	0	35	280	34 47' 10" 80 40' 30"
26	CANE CREEK WATERSHED STRUCTURE NO. 16	FC	0	21	171	34 46' 20" 80 40' 20"
27	SUNRISE LAKE	R	2	24	192	34 37' 10" 80 40' 10"
28	ROWELLS POND	R	0	11	48	34 47' 0" 80 38' 10"
29	CITY OF KERSHAW	R	0	17	231	34 31' 5" 80 35' 9"
30*	LAKE WATEREE DUKE POWER COMPANY	P R WS	2	13710	310000	34 30' 30" 80 50' 30"

Note: * Indicates lake is in two or more counties/states.

1/ Type use abbreviations: A = Aquaculture, F = Fish Hatchery, FC = Flood Control, I = Industrial, IR = Irrigation,
M = Municipal, ML = Mine Lakes, P = Power, R = Recreation, W = Wildlife, WS = Water Supply, MW = Waste Water Treatment
2/ Type access: 0 = Unknown, 1 = Private, 2 = Public, 3 = Public with fee, 4 = Restricted (requires owner's permission)



LAURENS



LAURENS COUNTY

LAKES TEN ACRES OR MORE IN SURFACE AREA

LAKE #	Line 1: LAKE NAME Line 2: LAKE OWNER	----- TYPE ----- USE 1/ ACC.2/	SURFACE AREA	VOLUME (Acre-Feet)	LATITUDE LONGITUDE
1	BOYDS MILL POND	P R 0	182	2184	34 28' 0" 82 13' 0"
2	BROOK & JACK SCURRY	R 2	15	107	34 20' 0" 82 8' 30"
3	R.S. SMALL & G.M. BURDICK	R 0	11	70	34 36' 0" 82 5' 0"
4	C.C. & MARY C. HERBERT	R 0	12	101	34 29' 0" 82 6' 5"
5	BEAVERDAM WARRIOR CREEK WTRSD. NO. 1M	R C 0	150	260	34 38' 1" 82 4' 3"
6	MILLIE SUE WILLIS	R 0	11	112	34 37' 6" 82 7' 6"
7	SMALL POND ROBERT SMALL	R 0	14	75	34 35' 9" 82 4' 8"
8	R.S. & R.S. SMALL, JR.	R 0	15	180	34 35' 6" 82 5' 0"
9	LAKE RABON LAURENS CO. WRC	WS FC R 0	537	6832	34 28' 5" 82 8' 6"
10	LARRY CRENSHAW	R 0	12	96	34 25' 0" 82 4' 0"

Note: * Indicates lake is in two or more counties/states.

1/ Type use abbreviations: A = Aquaculture, F = Fish Hatchery, FC = Flood Control, I = Industrial, IR = Irrigation,
M = Municipal, ML = Mine Lakes, P = Power, R = Recreation, W = Wildlife, WS = Water Supply, WW = Waste Water Treatment
2/ Type access: 0 = Unknown, 1 = Private, 2 = Public, 3 = Public with fee, 4 = Restricted (requires owner's permission)

LAURENS COUNTY

LAKES TEN ACRES OR MORE IN SURFACE AREA

LAKE #	Line 1: LAKE NAME Line 2: LAKE OWNER	----- TYPE ----- USE 1/ ACC.2/	SURFACE AREA	VOLUME (Acre-Feet)	LATITUDE LONGITUDE
11	W.C. HUNTER	R 0	10	120	34 37' 5" 82 1' 3"
12	BEAVER DAM CREEK WATERSHED NO. 2	FC R 0	150	699	34 25' 0" 82 3' 0"
13	ZONOLITE CO.	I 0	60	240	34 37' 40" 82 0' 0"
14	W.M. & MARTHA H. BOBO	R 0	15	259	34 39' 2" 82 3' 4"
15	ZONOLITE CO.	I 2	28	280	34 38' 0" 81 59' 0"
16	ZONOLITE CO.	I 0	20	160	34 37' 30" 81 59' 30"
17	BEAVERDAM WARRIOR CREEK WTRSD. NO. 4	A R 0	21	85	34 35' 6" 82 0' 6"
18	MAMMIE TEAGUE	R 0	11	145	34 32' 6" 82 3' 3"
19	UNKNOWN	R 0	15	234	34 25' 0" 82 3' 1"
20	BEAVERDAM WARRIOR CREEK WTRSD.	WS FC R 0	20	265	34 35' 1" 81 57' 8"

Note: * Indicates lake is in two or more counties/states.

1/ Type use abbreviations: A = Aquaculture, F = Fish Hatchery, FC = Flood Control, I = Industrial, IR = Irrigation,
M = Municipal, ML = Mine Lakes, P = Power, R = Recreation, W = Wildlife, WS = Water Supply, WW = Waste Water Treatment
2/ Type access: 0 = Unknown, 1 = Private, 2 = Public, 3 = Public with fee, 4 = Restricted (requires owner's permission)

LAURENS COUNTY

LAKES TEN ACRES OR MORE IN SURFACE AREA

LAKE #	Line 1: LAKE NAME Line 2: LAKE OWNER	----- TYPE ----- USE 1/ ACC.2/	SURFACE AREA	VOLUME (Acre-Feet)	LATITUDE LONGITUDE	
21	W.R. GRACE & CO.	ML	0	37	138	34 36' 7" 81 59' 5"
22	W.R. GRACE & CO.	ML	0	183	930	34 36' 9" 81 59' 4"
23	SAM C. BLACKMAN	R	0	12	125	34 24' 3" 81 58' 0"
24*	LAKE GREENWOOD	R P M WS	2	11400	270000	34 32' 0" 81 57' 0"
25	CITY OF CLINTON	M R	2	20	200	34 34' 0" 81 55' 0"
26	DUNCAN CREEK WATERSHED NO. 6B	FC M R	2	73	396	34 33' 30" 81 55' 0"
27	DUNCAN CREEK WATERSHED NO. 5	FC R	2	28	139	34 33' 0" 81 54' 0"
28	CLINTON MILL POND	M	0	26	571	34 29' 20" 81 54' 30"
29	UNKNOWN	R	0	12	30	34 25' 0" 81 55' 0"
30	DUNCAN CREEK WATERSHED NO. 2	FC R	3	28	139	34 30' 0" 81 53' 0"

Note: * Indicates lake is in two or more counties/states.

1/ Type use abbreviations: A = Aquaculture, F = Fish Hatchery, FC = Flood Control, I = Industrial, IR = Irrigation,
M = Municipal, ML = Mine Lakes, P = Power, R = Recreation, W = Wildlife, WS = Water Supply, WW = Waste Water Treatment
2/ Type access: 0 = Unknown, 1 = Private, 2 = Public, 3 = Public with fee, 4 = Restricted (requires owner's permission)

LAURENS COUNTY

LAKES TEN ACRES OR MORE IN SURFACE AREA

LAKE #	Line 1: LAKE NAME Line 2: LAKE OWNER	----- TYPE ----- USE 1/ ACC.2/	SURFACE AREA	VOLUME (Acre-Feet)	LATITUDE LONGITUDE
31	WALLACE BOYD	R 0	14	81	34 25' 0" 81 54' 0"
32	DUNCAN CREEK WATERSHED NO. 10	FC R 2	13	40	34 33' 30" 81 51' 50"
33	CLINTON 308 POND	R 0	25	140	34 30' 0" 81 53' 5"
34	CLINTON THORNWELL POND 1 CITY OF CLINTON	R 0	20	120	34 27' 1" 81 53' 6"
35	CLINTON THORNWELL POND 2 CITY OF CLINTON	R 0	20	120	34 26' 9" 81 53' 5"
36	SARAH B. COPELAND	R 0	11	64	34 27' 2" 81 52' 1"
37	DUNCAN CREEK WATERSHED NO. 8	FC R 2	10	76	34 29' 30" 81 50' 30"
38	BOISE CASCADE CORP.	R 0	16	192	34 32' 3" 81 49' 0"
39	DUNCAN CREEK WATERSHED NO. 7	FC R 2	25	103	34 29' 0" 81 50' 0"
40	CITY OF CLINTON	R 0	25	130	34 26' 9" 81 51' 1"

Note: * Indicates lake is in two or more counties/states.

1/ Type use abbreviations: A = Aquaculture, F = Fish Hatchery, FC = Flood Control, I = Industrial, IR = Irrigation,
M = Municipal, ML = Mine Lakes, P = Power, R = Recreation, W = Wildlife, WS = Water Supply, WW = Waste Water Treatment
2/ Type access: 0 = Unknown, 1 = Private, 2 = Public, 3 = Public with fee, 4 = Restricted (requires owner's permission)

LAURENS COUNTY

LAKES TEN ACRES OR MORE IN SURFACE AREA

LAKE #	Line 1: LAKE NAME Line 2: LAKE OWNER	----- TYPE ----- USE 1/ ACC.2/	SURFACE AREA	VOLUME (Acre-Feet)	LATITUDE LONGITUDE	
41	WALLACE BOYD POND WALLACE BOYD	R C	0	15	87	34 22' 3" 81 51' 3"
42	L.D. BEDENBAUGH/ E.CARROLL DOVER, Mgr.	R	0	10	92	34 21' 2" 81 49' 0"
43	HEATH & PAMELA COPELAND	R	0	10	192	34 25' 8" 81 49' 1"

Note: * Indicates lake is in two or more counties/states.

1/ Type use abbreviations: A = Aquaculture, F = Fish Hatchery, FC = Flood Control, I = Industrial, IR = Irrigation,
M = Municipal, ML = Mine Lakes, P = Power, R = Recreation, W = Wildlife, WS = Water Supply, WW = Waste Water Treatment
2/ Type access: 0 = Unknown, 1 = Private, 2 = Public, 3 = Public with fee, 4 = Restricted (requires owner's permission)



LEE



LEE COUNTY

LAKES TEN ACRES OR MORE IN SURFACE AREA

LAKE #	Line 1: LAKE NAME Line 2: LAKE OWNER	----- TYPE ----- USE 1/ ACC.2/	SURFACE AREA	VOLUME (Acre-Feet)	LATITUDE LONGITUDE
1	SHIVER MILLPOND	R IR 0	20	120	34 10' 30" 80 28' 0"
2	WINDI KNOLL LAKE CHARLES D. ALEXANDER	R 0	12	78	34 13' 6" 80 24' 1"
3	MCCLEOD POND	R 0	10	70	34 12' 0" 80 24' 30"
4	HALLS MILL POND	R 0	30	90	34 16' 30" 80 22' 0"
5	CORBITTS MILLPOND	R 0	15	50	34 11' 2" 80 23' 1"
6	SAMMY NEWELL	R 0	15	45	34 8' 30" 80 23' 30"
7	HANCOCK POND	R 0	10	60	34 7' 30" 80 22' 0"
8	JOHNSON MILL POND	R 0	15	30	34 14' 50" 80 21' 20"
9	SINGLETARY MILLPOND	R 1	12	84	34 14' 30" 80 21' 0"
10	CEDAR CREEK POND	R 0	30	90	34 13' 30" 80 20' 50"

Note: * Indicates lake is in two or more counties/states.

1/ Type use abbreviations: A = Aquaculture, F = Fish Hatchery, FC = Flood Control, I = Industrial, IR = Irrigation,
M = Municipal, ML = Mine Lakes, P = Power, R = Recreation, W = Wildlife, WS = Water Supply, WW = Waste Water Treatment
2/ Type access: 0 = Unknown, 1 = Private, 2 = Public, 3 = Public with fee, 4 = Restricted (requires owner's permission)

LEE COUNTY

LAKES TEN ACRES OR MORE IN SURFACE AREA

LAKE #	Line 1: LAKE NAME Line 2: LAKE OWNER	----- TYPE ----- USE 1/ ACC.2/	SURFACE AREA	VOLUME (Acre-Feet)	LATITUDE LONGITUDE
11	McGRITS MILLPOND	R IR 0	50	120	34 8' 0" 80 20' 30"
12	DR. ELLIOT	R 1	15	75	34 7' 30" 80 20' 0"
13	ASHWOOD LAKE SCWMR DEPT.	R 2	75	225	34 6' 30" 80 19' 0"
14	ALBERT WALTERS	R 0	15	54	34 19' 0" 80 20' 0"
15	CLYBURN POND	R 0	35	105	34 20' 0" 80 18' 10"
16	HERMAN DENNY	R 0	10	30	34 19' 0" 80 18' 30"
17	LUCIOUS ELMORE	R 0	10	50	34 13' 40" 80 17' 0"
18	MERCHANTS MILL POND	R 0	20	60	34 18' 0" 80 16' 30"
19	DR. EDDIE FLOYD	R 0	25	125	34 18' 30" 80 16' 0"
20	TURKEY CREEK POND	R 0	25	75	34 18' 30" 80 15' 0"

Note: * Indicates lake is in two or more counties/states.

1/ Type use abbreviations: A = Aquaculture, F = Fish Hatchery, FC = Flood Control, I = Industrial, IR = Irrigation,
M = Municipal, ML = Mine Lakes, P = Power, R = Recreation, W = Wildlife, WS = Water Supply, WW = Waste Water Treatment
2/ Type access: 0 = Unknown, 1 = Private, 2 = Public, 3 = Public with fee, 4 = Restricted (requires owner's permission)

LEE COUNTY

LAKES TEN ACRES OR MORE IN SURFACE AREA

LAKE #	Line 1: LAKE NAME Line 2: LAKE OWNER	----- TYPE ----- USE 1/ ACC.2/	SURFACE AREA	VOLUME (Acre-Feet)	LATITUDE LONGITUDE
21	WATSON MILL POND	R 0	10	30	34 16' 30" 80 15' 30"
22	WALTER BELL	R 0	10	30	34 16' 0" 80 17' 10"
23	ERWIN TRAUB	R 0	11	66	34 13' 0" 80 16' 30"
24	CHARLES NEWSOM	R 0	15	75	34 17' 30" 80 14' 40"
25	ECKLEY	R 0	30	60	34 11' 10" 80 14' 10"
26	HARVEY SHAW	R 0	15	45	34 8' 40" 80 14' 50"
27	PLAYER POND BLAINE PLAYER	R 0	10	30	34 6' 50" 80 13' 30"
28	CITY OF BISHOPVILLE	I 0	14	70	34 13' 40" 80 13' 0"
29	JOHN SKINNER	R 0	10	50	34 14' 40" 80 12' 0"
30	MATTIE J'S POND	R 0	13	94	34 5' 0" 80 12' 0"

Note: * Indicates lake is in two or more counties/states.

1/ Type use abbreviations: A = Aquaculture, F = Fish Hatchery, FC = Flood Control, I = Industrial, IR = Irrigation,
M = Municipal, ML = Mine Lakes, P = Power, R = Recreation, W = Wildlife, WS = Water Supply, WW = Waste Water Treatment
2/ Type access: 0 = Unknown, 1 = Private, 2 = Public, 3 = Public with fee, 4 = Restricted (requires owner's permission)

LEE COUNTY

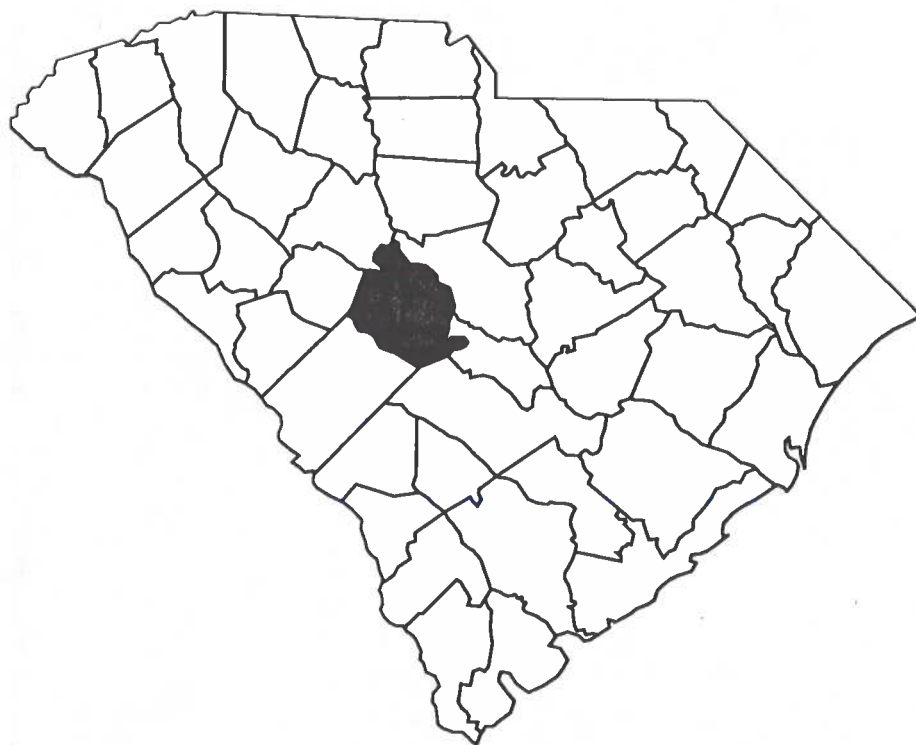
LAKES TEN ACRES OR MORE IN SURFACE AREA

LAKE #	Line 1: LAKE NAME Line 2: LAKE OWNER	----- TYPE ----- USE 1/ ACC.2/	SURFACE AREA	VOLUME (Acre-Feet)	LATITUDE LONGITUDE	
31	HERMAN TURNER	R	0	13	39	34 2' 0" 80 11' 30"
32	MINNIE DES CHAMPS	R	0	20	60	34 1' 30" 80 12' 0"
33*	SMITH POND JOHN SMITH	R IR	3	56	220	34 17' 30" 80 9' 20"
34	BELL POND	R	0	18	54	34 17' 10" 80 9' 20"
35*	MARCO MILLPOND	R	3	150	480	34 16' 50" 80 8' 10"
36	STEWART & DUFFY	R	0	11	53	34 10' 1" 80 9' 5"

Note: * Indicates lake is in two or more counties/states.

1/ Type use abbreviations: A = Aquaculture, F = Fish Hatchery, FC = Flood Control, I = Industrial, IR = Irrigation,
M = Municipal, ML = Mine Lakes, P = Power, R = Recreation, W = Wildlife, WS = Water Supply, WW = Waste Water Treatment
2/ Type access: 0 = Unknown, 1 = Private, 2 = Public, 3 = Public with fee, 4 = Restricted (requires owner's permission)

LEXINGTON



LEXINGTON COUNTY

LAKES TEN ACRES OR MORE IN SURFACE AREA

LAKE #	Line 1: LAKE NAME Line 2: LAKE OWNER	----- TYPE ----- USE 1/ ACC.2/	SURFACE AREA	VOLUME (Acre-Feet)	LATITUDE LONGITUDE
1	JAMES H. DAVIS	R 3	50	300	33 52' 30" 81 32' 30"
2	CLARENCE COLLUM	R 0	12	67	33 52' 0" 81 31' 30"
3	JOE SHEALY	R 0	10	64	33 54' 30" 81 31' 10"
4	TOWN OF BATESBURG	WS 0	16	77	33 53' 50" 81 31' 30"
5	O.E. HARTLEY	R 0	10	56	33 52' 10" 81 30' 50"
6	E.D. SENN	R 0	10	72	33 58' 0" 81 29' 0"
7	ABELLS POND	R 0	15	84	33 52' 30" 81 27' 20"
8	KIRKLANDS POND	R 0	20	80	33 49' 30" 81 28' 30"
9	N.C. RIDGELL	R 0	43	275	33 48' 30" 81 27' 20"
10	L.R. CONE	R 0	12	58	33 48' 20" 81 28' 10"

Note: * Indicates lake is in two or more counties/states.

1/ Type use abbreviations: A = Aquaculture, F = Fish Hatchery, FC = Flood Control, I = Industrial, IR = Irrigation,
M = Municipal, ML = Mine Lakes, P = Power, R = Recreation, W = Wildlife, WS = Water Supply, WW = Waste Water Treatment
2/ Type access: 0 = Unknown, 1 = Private, 2 = Public, 3 = Public with fee, 4 = Restricted (requires owner's permission)

LEXINGTON COUNTY

LAKES TEN ACRES OR MORE IN SURFACE AREA

LAKE #	Line 1: LAKE NAME Line 2: LAKE OWNER	----- TYPE -----		SURFACE AREA	VOLUME (Acre-Feet)	LATITUDE LONGITUDE	
		USE 1/	ACC.2/				
11	ANSEL C. SMITH	R	0	13	73	33 52' 50"	81 26' 10"
12	MARTIN RAWL ESTATE	R	0	10	48	33 51' 40"	81 25' 50"
13	OLD ROWE POND	R	0	12	58	33 48' 20"	81 26' 00"
14	HALLS POND	R	0	34	184	33 47' 30"	81 26' 10"
15	L.L. RIKARD JR.	R	0	10	60	33 55' 30"	81 24' 00"
16	ARTHUR GUNTER	R	0	12	67	33 54' 40"	81 23' 40"
17	M.H. OSWALD	R	0	11	57	33 53' 50"	81 23' 30"
18	U.H. COLLUM ESTATE	R	0	10	56	33 51' 00"	81 24' 00"
19	JOHNSON POND	R	0	18	1000	33 50' 00"	81 23' 30"
20	LABRODIE MATHIAS	R	0	13	62	33 50' 00"	81 23' 00"

Note: * Indicates lake is in two or more counties/states.

1/ Type use abbreviations: A = Aquaculture, F = Fish Hatchery, FC = Flood Control, I = Industrial, IR = Irrigation, M = Municipal, ML = Mine Lakes, P = Power, R = Recreation, W = Wildlife, WS = Water Supply, WW = Waste Water Treatment
 2/ Type access: 0 = Unknown, 1 = Private, 2 = Public, 3 = Public with fee, 4 = Restricted (requires owner's permission)

LEXINGTON COUNTY

LAKES TEN ACRES OR MORE IN SURFACE AREA

LAKE #	Line 1: LAKE NAME Line 2: LAKE OWNER	----- TYPE ----- USE 1/ ACC.2/	SURFACE AREA	VOLUME (Acre-Feet)	LATITUDE LONGITUDE
21	J.C. HAYES	R 0	16	96	33 57' 30" 81 22' 30"
22	ARTHUR TAYLOR	R 0	24	144	33 55' 40" 81 22' 30"
23	CROUTS POND	R 3	12	87	33 53' 50" 81 21' 40"
24	L.L. RILARD JR.	R 0	12	87	33 58' 0" 81 21' 30"
25	FRANK CROUT	R 0	24	144	33 56' 10" 81 21' 10"
26	OLD BARR POND	R 0	24	134	33 53' 0" 81 21' 30"
27	B.F. PAXTON	R 0	50	200	33 51' 30" 81 20' 40"
28	FRANK HARMON	R 0	32	154	33 50' 0" 81 21' 40"
29	LABRODIE MATHIAS	R 0	50	200	33 49' 30" 81 21' 30"
30*	LAKE MURRAY SC ELECTRIC & GAS CO.	P R WS 2	51000	2114000	34 3' 0" 81 13' 0"

Note: * Indicates lake is in two or more counties/states.

1/ Type use abbreviations: A = Aquaculture, F = Fish Hatchery, FC = Flood Control, I = Industrial, IR = Irrigation,
M = Municipal, ML = Mine Lakes, P = Power, R = Recreation, W = Wildlife, WS = Water Supply, WW = Waste Water Treatment
2/ Type access: 0 = Unknown, 1 = Private, 2 = Public, 3 = Public with fee, 4 = Restricted (requires owner's permission)

LEXINGTON COUNTY

LAKES TEN ACRES OR MORE IN SURFACE AREA

LAKE #	Line 1: LAKE NAME Line 2: LAKE OWNER	----- TYPE ----- USE 1/ ACC.2/	SURFACE AREA	VOLUME (Acre-Feet)	LATITUDE LONGITUDE
31	L.O. PORTH	R 0	18	151	34 0' 0" 81 19' 0"
32	SMITH POND	R 0	20	120	33 57' 0" 81 19' 0"
33	R.C. MILLER	R 0	13	63	33 54' 30" 81 20' 0"
34	JOHN GUNTER	R 0	150	600	33 44' 30" 81 18' 40"
35	RAY O. BICKLEY	R 0	15	106	34 1' 10" 81 16' 0"
36	BOICE PROTH	R 0	11	44	34 0' 0" 81 17' 30"
37	LESSIE T. OSWALD	R 0	10	64	33 58' 40" 81 17' 0"
38	LEXINGTON WILDLIFE	R 0	57	342	33 57' 30" 81 15' 30"
39	LAKE SHEALY ANN	R 0	12	58	33 58' 10" 81 16' 0"
40	BILLY IRWIN	R 0	12	87	33 55' 30" 81 16' 30"

Note: * Indicates lake is in two or more counties/states.

1/ Type use abbreviations: A = Aquaculture, F = Fish Hatchery, FC = Flood Control, I = Industrial, IR = Irrigation,
M = Municipal, ML = Mine Lakes, P = Power, R = Recreation, W = Wildlife, WS = Water Supply, WW = Waste Water Treatment
2/ Type access: 0 = Unknown, 1 = Private, 2 = Public, 3 = Public with fee, 4 = Restricted (requires owner's permission)

LEXINGTON COUNTY

LAKES TEN ACRES OR MORE IN SURFACE AREA

LAKE #	Line 1: LAKE NAME Line 2: LAKE OWNER	----- TYPE ----- USE 1/ ACC.2/	SURFACE AREA	VOLUME (Acre-Feet)	LATITUDE LONGITUDE
41	BURFORD DERRICK	R 0	16	102	33 53' 10" 81 17' 0"
42	BEAVERDAM POND	R 0	10	56	33 51' 40" 81 17' 10"
43	GIBSON POND	R 0	24	115	33 58' 0" 81 15' 0"
44	RED BANK MILL	WS 0	32	205	33 55' 50" 81 15' 0"
45	REDMONDS POND	R 0	17	95	33 53' 10" 81 15' 0"
46	DAVIS MOROGNE	R 0	85	680	33 52' 30" 81 15' 0"
47	CONGAREE GIRL SCOUT CAMP	R 0	15	72	33 50' 20" 81 15' 0"
48	LEXINGTON MILLPOND	WS 0	32	205	33 58' 30" 81 14' 0"
49	CRYSTAL LAKE DR. J.G. MCCAULEY	R 0	50	240	33 55' 30" 81 14' 0"
50	WILLARD ARRANTS	R 0	17	108	33 55' 10" 81 14' 10"

Note: * Indicates lake is in two or more counties/states.

1/ Type use abbreviations: A = Aquaculture, F = Fish Hatchery, FC = Flood Control, I = Industrial, IR = Irrigation, M = Municipal, ML = Mine Lakes, P = Power, R = Recreation, W = Wildlife, WS = Water Supply, WW = Waste Water Treatment
2/ Type access: 0 = Unknown, 1 = Private, 2 = Public, 3 = Public with fee, 4 = Restricted (requires owner's permission)

LEXINGTON COUNTY

LAKES TEN ACRES OR MORE IN SURFACE AREA

LAKE #	Line 1: LAKE NAME Line 2: LAKE OWNER	----- TYPE ----- USE 1/ ACC.2/	SURFACE AREA	VOLUME (Acre-Feet)	LATITUDE LONGITUDE
51	J.D. CARROLL POND	R 0	10	48	33 53' 10" 81 14' 0"
52	REDMONDS POND	R 0	12	67	33 51' 0" 81 14' 10"
53	SHUMPERTS MILL POND	R 0	26	146	33 50' 0" 81 14' 0"
54	FORT POND	R 0	70	280	33 42' 0" 81 5' 0"
55	JAMES F. RAST	R 0	40	144	33 45' 10" 81 15' 0"
56	MICHAEL J. MUNGO	R 0	10	54	34 3' 10" 81 11' 30"
57	CORLEY MILL POND	R 0	33	185	33 1' 30" 81 9' 40"
58	HOGAN REALTY	R 0	10	64	33 58' 0" 81 10' 0"
59	DURMAN POND	R 0	19	106	33 55' 0" 81 10' 10"
60	JEFF HUNT	R 0	65	390	33 54' 30" 81 10' 0"

Note: * Indicates lake is in two or more counties/states.

1/ Type use abbreviations: A = Aquaculture, F = Fish Hatchery, FC = Flood Control, I = Industrial, IR = Irrigation, M = Municipal, ML = Mine Lakes, P = Power, R = Recreation, W = Wildlife, WS = Water Supply, WW = Waste Water Treatment
 2/ Type access: 0 = Unknown, 1 = Private, 2 = Public, 3 = Public with fee, 4 = Restricted (requires owner's permission)

LEXINGTON COUNTY

LAKES TEN ACRES OR MORE IN SURFACE AREA

LAKE #	Line 1: LAKE NAME Line 2: LAKE OWNER	----- TYPE ----- USE 1/ ACC.2/	SURFACE AREA	VOLUME (Acre-Feet)	LATITUDE LONGITUDE
61	FIEGLES POND	R 0	11	53	33 51' 0" 81 10' 40"
62	GUNARD POND	R 0	20	112	33 52' 0" 81 10' 0"
63	S.R. GUIGNARD TRUST	R 0	12	120	33 2' 0" 81 9' 0"
64	MARIE HYDRICK	R 0	13	67	33 47' 30" 81 9' 0"
65	RUTH WHISENHUNT	R 0	12	40	33 43' 30" 81 10' 0"
66	LILA BACHMAN	R 0	10	52	33 43' 10" 81 10' 30"
67	POOLES UPPER MILL POND	R 0	16	65	33 42' 40" 81 10' 50"
68	DAN POOLE	R 0	20	80	33 42' 0" 81 10' 50"
69	COLUMBIA AIRPORT	I 0	12	62	33 57' 0" 81 7' 10"
70	PITTS LAKE	R 0	16	83	33 56' 0" 81 7' 40"

Note: * Indicates lake is in two or more counties/states.

1/ Type use abbreviations: A = Aquaculture, F = Fish Hatchery, FC = Flood Control, I = Industrial, IR = Irrigation,
M = Municipal, ML = Mine Lakes, P = Power, R = Recreation, W = Wildlife, WS = Water Supply, WW = Waste Water Treatment
2/ Type access: 0 = Unknown, 1 = Private, 2 = Public, 3 = Public with fee, 4 = Restricted (requires owner's permission)

LEXINGTON COUNTY

LAKES TEN ACRES OR MORE IN SURFACE AREA

LAKE #	Line 1: LAKE NAME Line 2: LAKE OWNER	----- TYPE -----		SURFACE AREA	VOLUME (Acre-Feet)	LATITUDE LONGITUDE	
		USE 1/	ACC.2/				
71	THOMPSONS POND	R	0	24	134	33 52' 10"	81 7' 30"
72	CAMP BARSTOW	R	0	12	67	33 51' 0"	81 7' 20"
73	ERVIN F. BELSER	R	0	14	78	33 50' 0"	81 8' 0"
74	ERVIN F. BELSER	R	0	12	67	33 50' 0"	81 7' 30"
75	LETO B. FALLAW	R	0	12	58	33 47' 30"	81 7' 20"
76	WITT POND RALPH WESSINGER	R	0	10	56	33 46' 0"	81 7' 30"
77	EDWARD SHARPE	R	0	22	88	33 45' 0"	81 7' 20"
78	BROOKERS MILL POND WILSON SHEALY	R	0	35	182	33 44' 30"	81 7' 10"
79	EDWARD SHARPE	R	0	12	36	33 43' 30"	81 7' 0"
80	SALUDA TERRACE GARDENS	R	0	10	60	34 1' 10"	81 5' 30"

Note: * Indicates lake is in two or more counties/states.

1/ Type use abbreviations: A = Aquaculture, F = Fish Hatchery, FC = Flood Control, I = Industrial, IR = Irrigation,
M = Municipal, ML = Mine Lakes, P = Power, R = Recreation, W = Wildlife, WS = Water Supply, WW = Waste Water Treatment
2/ Type access: 0 = Unknown, 1 = Private, 2 = Public, 3 = Public with fee, 4 = Restricted (requires owner's permission)

LEXINGTON COUNTY

LAKES TEN ACRES OR MORE IN SURFACE AREA

LAKE #	Line 1: LAKE NAME Line 2: LAKE OWNER	TYPE USE 1/	ACC.2/	SURFACE AREA	VOLUME (Acre-Feet)	LATITUDE LONGITUDE
81	HORSESHOE POND	R	0	10	24	33 59' 20" 81 5' 0"
82	SPRINGDALE LAKE	R	0	11	44	33 57' 30" 81 5' 50"
83	SILVER LAKE	R	3	20	96	33 53' 0" 81 3' 0"
84	SWEET BAY POND	R	0	15	84	33 52' 30" 81 3' 20"
85	GIGERS POND	R	0	20	112	33 52' 10" 81 3' 50"
86	STATE RECORD CO.	R	0	12	58	33 50' 50" 81 4' 0"
87	LEXINGTON ACRES	R	0	72	576	33 50' 50" 81 3' 0"
88	JAMES MARTIN	R	0	16	86	33 48' 0" 81 3' 0"
89	J. DRAKE EDEN	R	0	11	53	33 47' 50" 81 3' 30"
90	HALLMANS MILL POND	R	0	32	141	33 48' 0" 81 3' 0"

Note: * Indicates lake is in two or more counties/states.

1/ Type use abbreviations: A = Aquaculture, F = Fish Hatchery, FC = Flood Control, I = Industrial, IR = Irrigation,
M = Municipal, ML = Mine Lakes, P = Power, R = Recreation, W = Wildlife, WS = Water Supply, WW = Waste Water Treatment
2/ Type access: 0 = Unknown, 1 = Private, 2 = Public, 3 = Public with fee, 4 = Restricted (requires owner's permission)

LEXINGTON COUNTY

LAKES TEN ACRES OR MORE IN SURFACE AREA

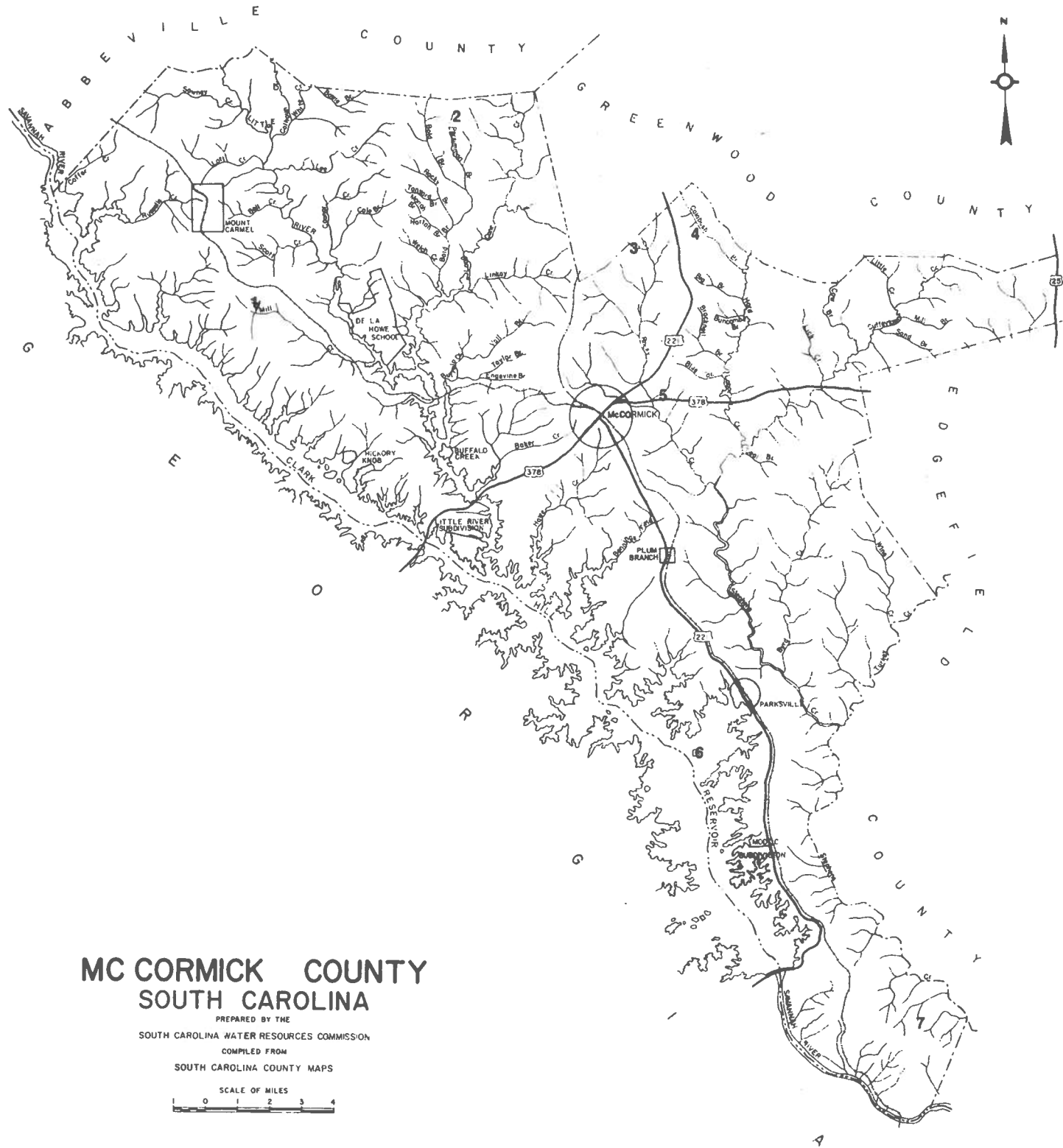
LAKE #	Line 1: LAKE NAME Line 2: LAKE OWNER	----- TYPE -----		SURFACE AREA	VOLUME (Acre-Feet)	LATITUDE		
		USE 1/	ACC.2/			LONGITUDE		
91	BURTON GUNTER	R	0	50	180	33	42'	0"
						81	5'	0"

Note: * Indicates lake is in two or more counties/states.

1/ Type use abbreviations: A = Aquaculture, F = Fish Hatchery, FC = Flood Control, I = Industrial, IR = Irrigation,
M = Municipal, ML = Mine Lakes, P = Power, R = Recreation, W = Wildlife, WS = Water Supply, WW = Waste Water Treatment
2/ Type access: 0 = Unknown, 1 = Private, 2 = Public, 3 = Public with fee, 4 = Restricted (requires owner's permission)

MC CORMICK





MC CORMICK COUNTY SOUTH CAROLINA

PREPARED BY THE
SOUTH CAROLINA WATER RESOURCES COMMISSION
COMPILED FROM
SOUTH CAROLINA COUNTY MAPS



MCCORMICK COUNTY

LAKES TEN ACRES OR MORE IN SURFACE AREA

LAKE #	Line 1: LAKE NAME Line 2: LAKE OWNER	----- TYPE -----		SURFACE AREA	VOLUME (Acre-Feet)	LATITUDE LONGITUDE	
		USE 1/	ACC.2/				
1	J.M. HEMMINGER	R	0	17	99	33 58' 30"	82 29' 0"
2	C.R. WALTERS	R	0	10	48	34 2' 30"	82 22' 30"
3	MRS. F.E. GRIER	WS R	0	10	60	33 59' 20"	82 16' 30"
4	RICHARD LOCKE	R	0	18	144	33 59' 10"	82 14' 33"
5	MCCORMICK WATER WORKS MCCORMICK COUNTY		0	10	48	33 55' 20"	82 16' 0"
6*	LAKE THURMOND U.S. ARMY CORPS OF ENGINEERS	FC P R M	2	70000	2510000	34 40' 40"	82 13' 0"

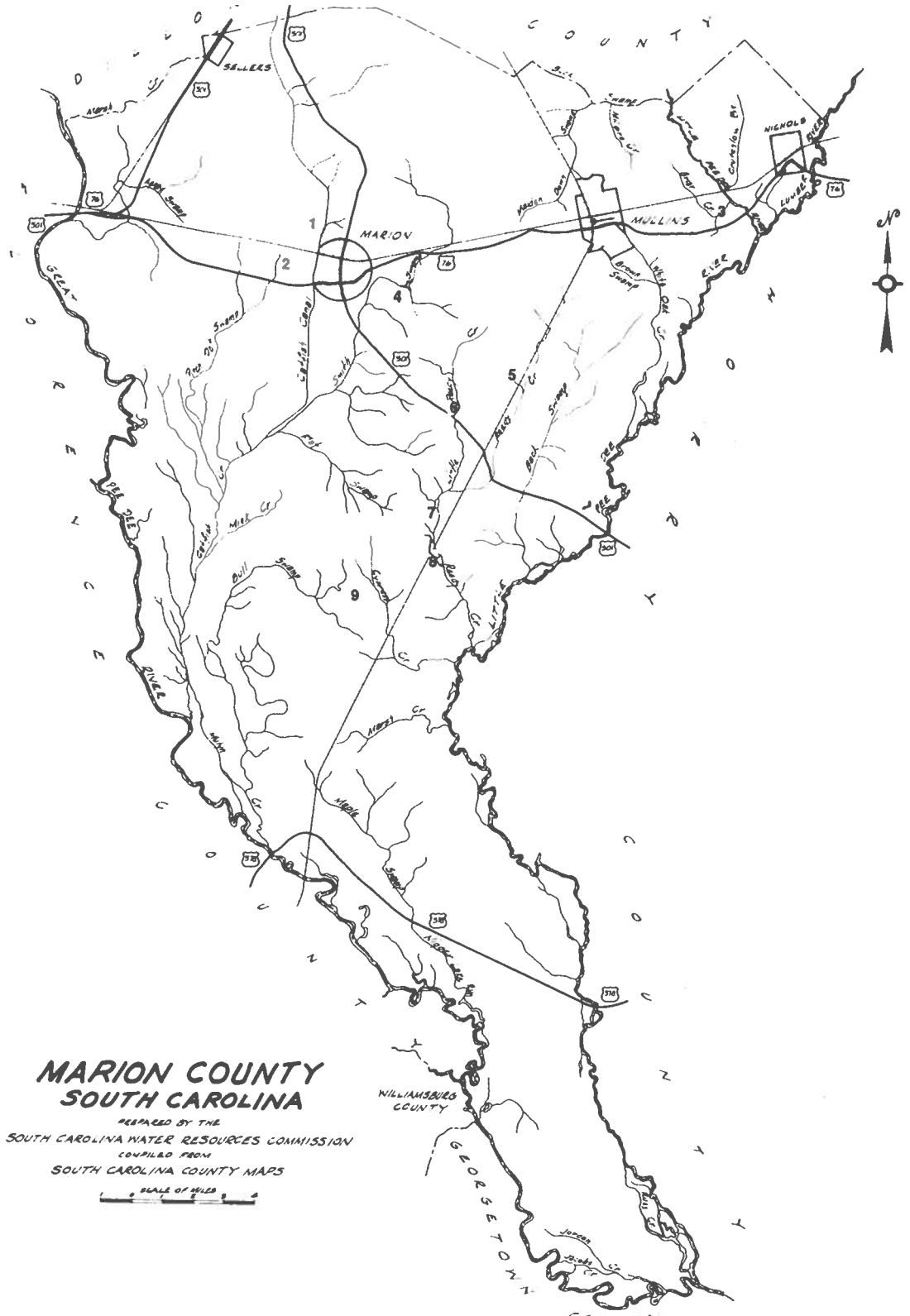
Note: * Indicates lake is in two or more counties/states.

1/ Type use abbreviations: A = Aquaculture, F = Fish Hatchery, FC = Flood Control, I = Industrial, IR = Irrigation,
M = Municipal, ML = Mine Lakes, P = Power, R = Recreation, W = Wildlife, WS = Water Supply, WW = Waste Water Treatment
2/ Type access: 0 = Unknown, 1 = Private, 2 = Public, 3 = Public with fee, 4 = Restricted (requires owner's permission)



MARION





MARION COUNTY
SOUTH CAROLINA
 PREPARED BY THE
 SOUTH CAROLINA WATER RESOURCES COMMISSION
 COMPILED FROM
 SOUTH CAROLINA COUNTY MAPS
 SCALE OF MILES

MARION COUNTY

LAKES TEN ACRES OR MORE IN SURFACE AREA

LAKE #	Line 1: LAKE NAME Line 2: LAKE OWNER	----- TYPE -----		SURFACE AREA	VOLUME (Acre-Feet)	LATITUDE LONGITUDE	
		USE 1/	ACC.2/				
1	LANCES LAKE	R	IR	0	25	150	34 12' 0" 79 24' 50"
2	PINE LAKE	R		0	15	60	34 11' 0" 79 25' 30"
3	C.P. MINCEY	R		0	12	48	34 12' 30" 79 10' 50"
4	GADDYS MILL POND	R		2	50	200	34 10' 10" 79 21' 30"
5	WARNER BAXLEY	R		0	15	90	34 7' 30" 79 17' 30"
6	REEDY CREEK LAKE	R	IR	2	22	88	34 7' 0" 79 20' 0"
7	McINTYRES MILL POND	R	IR	2	100	240	34 4' 10" 79 20' 50"
8	LEGETTES MILL POND	R	IR	2	85	238	34 2' 30" 79 20' 50"
9	B & M AQUACULTURE	A		1	160	800	34 2' 0" 79 22' 30"

Note: * Indicates lake is in two or more counties/states.

1/ Type use abbreviations: A = Aquaculture, F = Fish Hatchery, FC = Flood Control, I = Industrial, IR = Irrigation,
M = Municipal, ML = Mine Lakes, P = Power, R = Recreation, W = Wildlife, WS = Water Supply, WW = Waste Water Treatment
2/ Type access: 0 = Unknown, 1 = Private, 2 = Public, 3 = Public with fee, 4 = Restricted (requires owner's permission)



MARLBORO



MARLBORO COUNTY

LAKES TEN ACRES OR MORE IN SURFACE AREA

LAKE #	Line 1: LAKE NAME Line 2: LAKE OWNER	----- TYPE ----- USE 1/ ACC.2/	SURFACE AREA	VOLUME (Acre-Feet)	LATITUDE LONGITUDE
1	PAUL WALLACE POND	R	50	200	34 45' 30" 79 53' 0"
2	EVERETT MILL POND	R	63	202	34 47' 0" 79 51' 20"
3	J.E. POWE POND	R	12	67	34 43' 30" 79 51' 0"
4	J.P. STEVEN LAGOON	WW	15	90	34 42' 20" 79 51' 50"
5	J.P. STEVEN POND	WW	11	90	34 42' 20" 79 52' 0"
6	ANDERSON MILL POND	R	71	284	34 41' 50" 79 50' 0"
7	HAIRES POND	R	10	32	34 45' 10" 79 47' 30"
8	McMEEKIN POND	R	20	48	34 44' 30" 79 48' 0"
9	GRANTS MILL POND	R	50	100	34 43' 20" 79 48' 0"
10	DR. MAYS POND	R	18	86	34 43' 20" 79 47' 30"

Note: * Indicates lake is in two or more counties/states.

1/ Type use abbreviations: A = Aquaculture, F = Fish Hatchery, FC = Flood Control, I = Industrial, IR = Irrigation,
M = Municipal, ML = Mine Lakes, P = Power, R = Recreation, W = Wildlife, WS = Water Supply, WW = Waste Water Treatment
2/ Type access: 0 = Unknown, 1 = Private, 2 = Public, 3 = Public with fee, 4 = Restricted (requires owner's permission)

MARLBORO COUNTY

LAKES TEN ACRES OR MORE IN SURFACE AREA

LAKE #	Line 1: LAKE NAME Line 2: LAKE OWNER	----- TYPE ----- USE 1/ ACC.2/	SURFACE AREA	VOLUME (Acre-Feet)	LATITUDE LONGITUDE
11	PEE DEE CAMP 2	R 0	10	32	34 45' 0" 79 45' 10"
12	PEE DEE CAMP 1	R 0	10	40	34 44' 30" 79 45' 20"
13	GIRL SCOUT POND	R 0	16	128	34 44' 20" 79 45' 50"
14	BULLARDS POND	R 3	50	100	34 42' 20" 79 43' 30"
15	McLAURINE MILL POND	R 0	62	174	34 41' 0" 79 45' 30"
16	DAVIDS MILL POND	R 0	50	120	34 39' 0" 79 44' 50"
17	BECKER POND	R I 0	15	60	34 37' 30" 79 45' 30"
18	DUVALLS MILL POND	R 0	77	369	34 35' 0" 79 46' 0"
19	McCALLS MILL POND	R I 0	30	84	34 44' 30" 79 43' 30"
20	M.R. HONEYSUCKER	R 0	25	70	34 47' 0" 79 39' 50"

Note: * Indicates lake is in two or more counties/states.

1/ Type use abbreviations: A = Aquaculture, F = Fish Hatchery, FC = Flood Control, I = Industrial, IR = Irrigation,
M = Municipal, ML = Mine Lakes, P = Power, R = Recreation, W = Wildlife, WS = Water Supply, WW = Waste Water Treatment
2/ Type access: 0 = Unknown, 1 = Private, 2 = Public, 3 = Public with fee, 4 = Restricted (requires owner's permission)

MARLBORO COUNTY

LAKES TEN ACRES OR MORE IN SURFACE AREA

LAKE #	Line 1: LAKE NAME Line 2: LAKE OWNER	----- TYPE ----- USE 1/ ACC.2/	SURFACE AREA	VOLUME (Acre-Feet)	LATITUDE LONGITUDE	
21	GOODWINS MILL POND	R	3	58	161	34 44' 20" 79 40' 50"
22	BURNT FACTORY POND	R	0	96	307	34 40' 30" 79 40' 0"
23	LAKE WALLACE	IR R	0	416	1661	34 38' 30" 79 41' 0"
24	HENEGAN LAKE	R	2	30	300	34 30' 15" 79 44' 30"
25	BLENHIEM BLOCK	I WS	0	30	96	34 30' 40" 79 41' 50"
26	ADAMS POND	R IR	0	15	42	34 43' 20" 79 36' 0"
27	L.E. PENCE POND	IR R	0	70	280	34 42' 0" 79 35' 20"
28	COVINGTONS MILL POND	IR R	0	50	160	34 46' 50" 79 37' 30"
29	DAILEYS POND	R WS I	0	10	72	34 29' 0" 79 39' 30"
30	C.P. POLSTEN	R I WS	0	10	48	34 29' 0" 79 39' 0"

Note: * Indicates lake is in two or more counties/states.

1/ Type use abbreviations: A = Aquaculture, F = Fish Hatchery, FC = Flood Control, I = Industrial, IR = Irrigation,
M = Municipal, ML = Mine Lakes, P = Power, R = Recreation, W = Wildlife, WS = Water Supply, WW = Waste Water Treatment
2/ Type access: 0 = Unknown, 1 = Private, 2 = Public, 3 = Public with fee, 4 = Restricted (requires owner's permission)

MARLBORO COUNTY

LAKES TEN ACRES OR MORE IN SURFACE AREA

LAKE #	Line 1: LAKE NAME Line 2: LAKE OWNER	----- TYPE -----		SURFACE AREA	VOLUME (Acre-Feet)	LATITUDE LONGITUDE	
		USE 1/	ACC.2/				
31	DRAKES MILL POND	I R	0	250	7000	34 30' 0"	79 40' 30"
32	McNAIRS MILL POND	R	0	65	234	34 42' 0"	79 35' 20"
33	CROWS POND	R I	0	14	45	34 41' 0"	79 34' 50"
34	HUGH DRIGGERS POND	R WS	3	52	208	34 27' 0"	79 37' 30"
35	ROGERS LAKE	R	2	20	80	34 19' 50"	79 39' 0"
36	BROWNVILLE LAKE	R	0	30	120	34 20' 0"	79 38' 50"
37	McLAURENS MILL POND	R	0	50	180	34 39' 30"	79 22' 0"
38	RICHARD BENNET	R	0	10	46	34 35' 40"	79 33' 10"
39	SMITHS POND	R WS	0	10	76	34 34' 10"	79 34' 50"
40	RED BLUFF POND	R	3	75	240	34 37' 0"	79 30' 20"

Note: * Indicates lake is in two or more counties/states.

1/ Type use abbreviations: A = Aquaculture, F = Fish Hatchery, FC = Flood Control, I = Industrial, IR = Irrigation,
M = Municipal, ML = Mine Lakes, P = Power, R = Recreation, W = Wildlife, WS = Water Supply, MW = Waste Water Treatment
2/ Type access: 0 = Unknown, 1 = Private, 2 = Public, 3 = Public with fee, 4 = Restricted (requires owner's permission)

MARLBORO COUNTY

LAKES TEN ACRES OR MORE IN SURFACE AREA

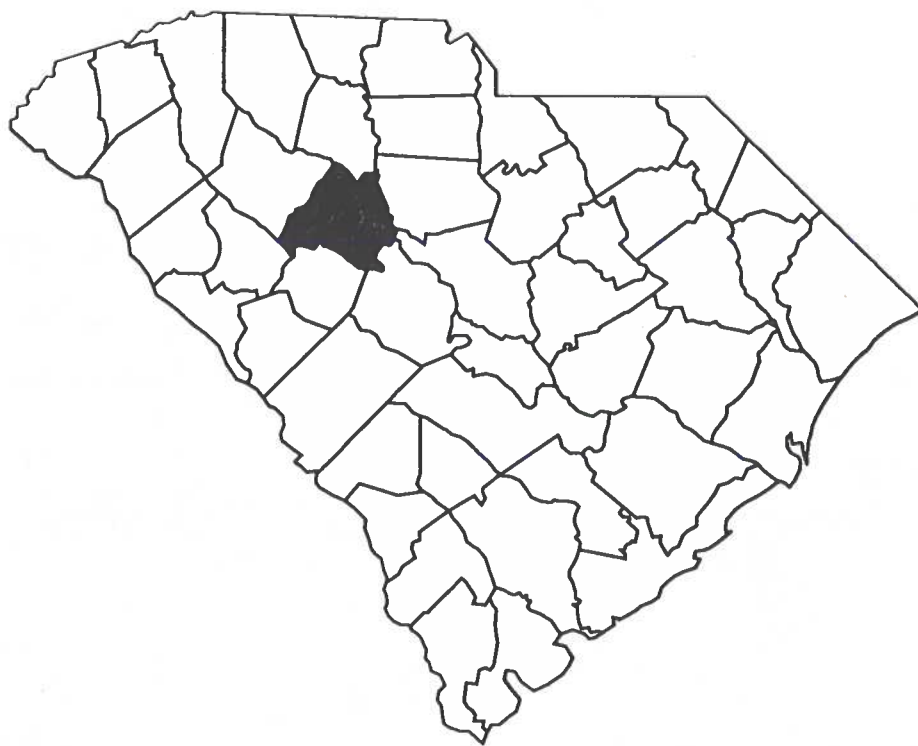
LAKE #	Line 1: LAKE NAME Line 2: LAKE OWNER	----- TYPE ----- USE 1/ ACC.2/	SURFACE AREA	VOLUME (Acre-Feet)	LATITUDE LONGITUDE
41	MABRY SEARCY	R IR WS 0	20	56	34 41' 20" 79 42' 0"

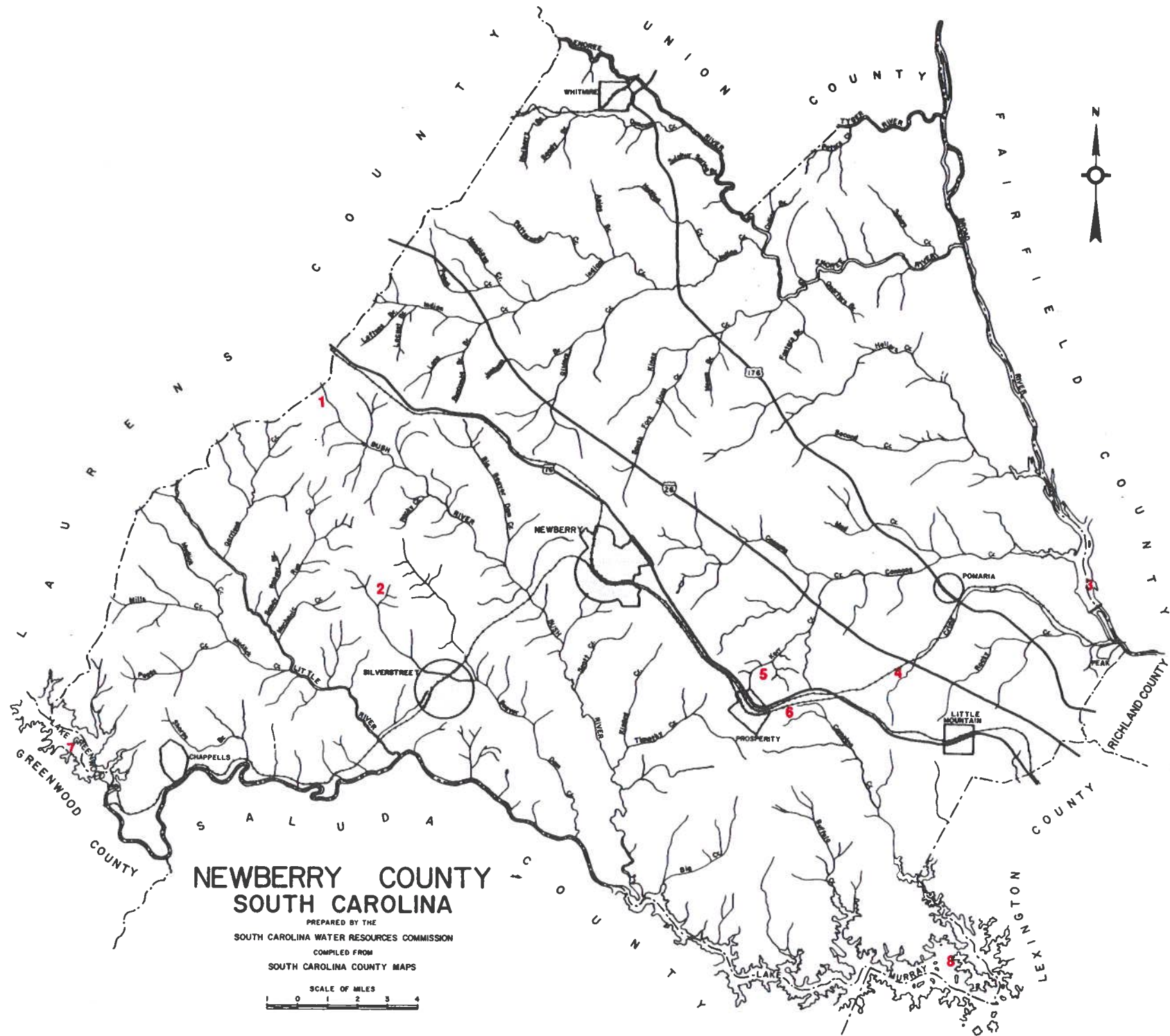
Note: * Indicates lake is in two or more counties/states.

1/ Type use abbreviations: A = Aquaculture, F = Fish Hatchery, FC = Flood Control, I = Industrial, IR = Irrigation, M = Municipal, ML = Mine Lakes, P = Power, R = Recreation, W = Wildlife, WS = Water Supply, WW = Waste Water Treatment
 2/ Type access: 0 = Unknown, 1 = Private, 2 = Public, 3 = Public with fee, 4 = Restricted (requires owner's permission)



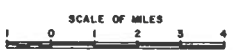
NEWBERRY





NEWBERRY COUNTY SOUTH CAROLINA

PREPARED BY THE
SOUTH CAROLINA WATER RESOURCES COMMISSION
COMPILED FROM
SOUTH CAROLINA COUNTY MAPS



NEWBERRY COUNTY

LAKES TEN ACRES OR MORE IN SURFACE AREA

LAKE #	Line 1: LAKE NAME Line 2: LAKE OWNER	----- TYPE ----- USE 1/ ACC.2/	SURFACE AREA	VOLUME (Acre-Feet)	LATITUDE LONGITUDE
1	C.T. SMITH	R 0	16	76	34 21' 10" 81 47' 0"
2	STANLEY BAKER III	IR R 0	35	140	34 16' 0" 81 44' 0"
3*	PARR RESERVOIR SC ELECTRIC & GAS CO.	P R 2	4400	32533	34 16' 0" 81 20' 30"
4	V.F. EPTING	R 0	12	86	34 13' 30" 81 27' 10"
5	CALDWELLS POND	R 0	10	80	34 13' 0" 81 31' 30"
6	CALDWELLS POND	R 0	10	51	34 12' 0" 81 31' 0"
7*	LAKE GREENWOOD	R P M WS 2	11400	270000	34 11' 0" 81 55' 10"
8*	LAKE MURRAY SC ELECTRIC & GAS CO.	P R WS 2	51000	2114000	34 5' 0" 81 26' 0"

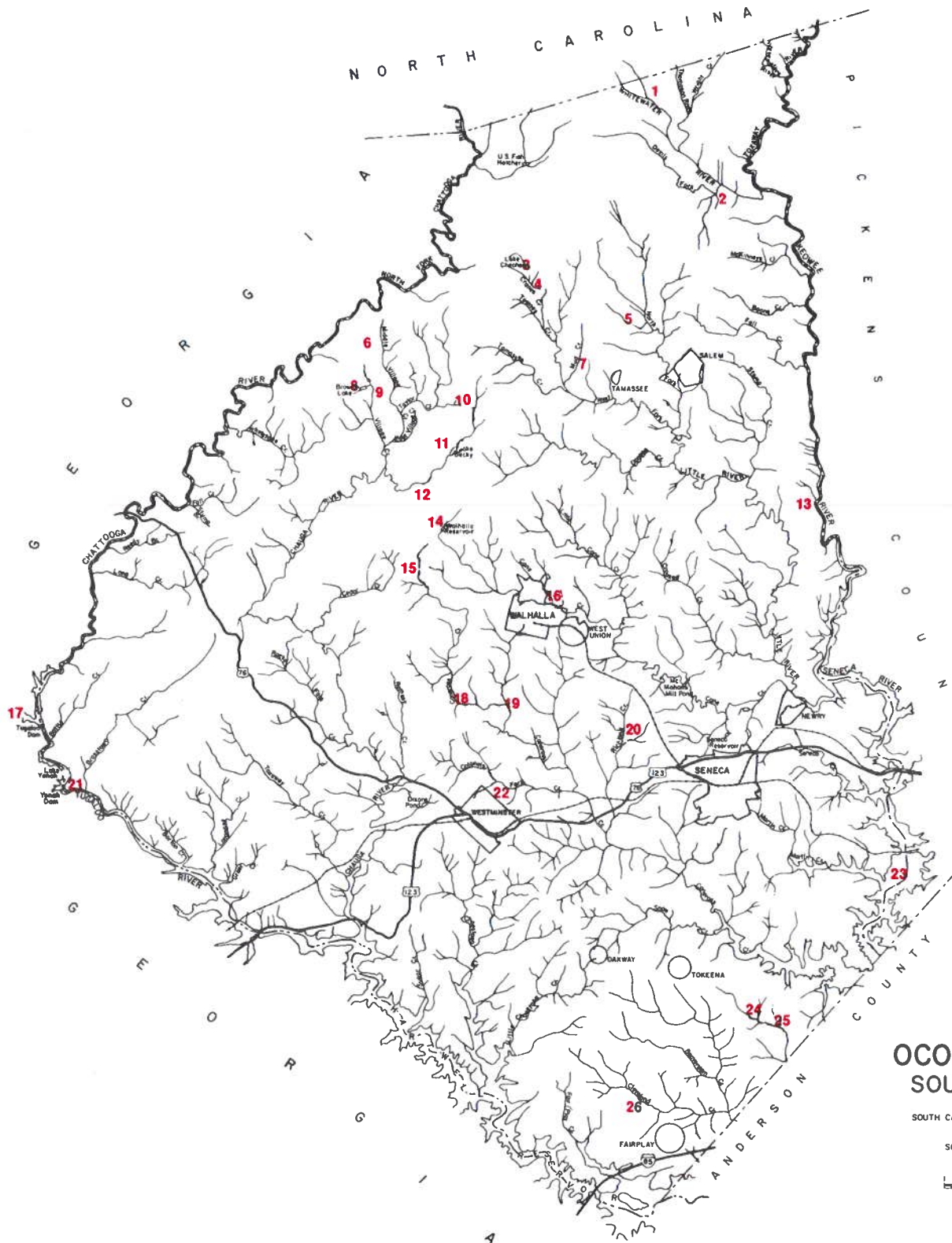
Note: * Indicates lake is in two or more counties/states.

1/ Type use abbreviations: A = Aquaculture, F = Fish Hatchery, FC = Flood Control, I = Industrial, IR = Irrigation,
M = Municipal, ML = Mine Lakes, P = Power, R = Recreation, W = Wildlife, WS = Water Supply, WW = Waste Water Treatment
2/ Type access: 0 = Unknown, 1 = Private, 2 = Public, 3 = Public with fee, 4 = Restricted (requires owner's permission)




OCONEE





**OCONEE COUNTY
SOUTH CAROLINA**

PREPARED BY THE
SOUTH CAROLINA WATER RESOURCES COMMISSION
COMPILED FROM
SOUTH CAROLINA COUNTY MAPS



OCONEE COUNTY

LAKES TEN ACRES OR MORE IN SURFACE AREA

LAKE #	Line 1: LAKE NAME Line 2: LAKE OWNER	----- TYPE ----- USE 1/ ACC.2/	SURFACE AREA	VOLUME (Acre-Feet)	LATITUDE LONGITUDE
1	BAD CREEK RESERVOIR DUKE POWER COMPANY	P 0	320	24648	35 1' 0" 82 59' 0"
2*	LAKE JOCASSE DUKE POWER COMPANY	P R 2	7565	1185000	34 58' 0" 82 56' 0"
3	CHEOHEE	R 0	50	600	34 56' 0" 83 4' 10"
4	CHEROKEE	R 0	250	3000	34 55' 0" 83 3' 40"
5	WHITEWATER	R 0	60	480	34 54' 40" 83 0' 10"
6	FOWLER/CHATTOOGA LAKE	R 0	15	180	34 53' 30" 83 9' 40"
7	FIDDLERS COVE LAKE	R 0	50	800	34 54' 0" 83 1' 0"
8	BROWN/MOUNTAIN REST LAKE	R 0	25	200	34 52' 30" 83 10' 0"
9	BROWN	R 0	50	800	34 52' 30" 83 9' 30"
10	OCONEE STATE PARK SCPRT	R 3	35	280	34 51' 30" 83 6' 10"

Note: * Indicates lake is in two or more counties/states.

1/ Type use abbreviations: A = Aquaculture, F = Fish Hatchery, FC = Flood Control, I = Industrial, IR = Irrigation,
M = Municipal, ML = Mine Lakes, P = Power, R = Recreation, W = Wildlife, WS = Water Supply, WW = Waste Water Treatment
2/ Type access: 0 = Unknown, 1 = Private, 2 = Public, 3 = Public with fee, 4 = Restricted (requires owner's permission)

OCONEE COUNTY

LAKES TEN ACRES OR MORE IN SURFACE AREA

LAKE #	Line 1: LAKE NAME Line 2: LAKE OWNER	----- TYPE -----		SURFACE AREA	VOLUME (Acre-Feet)	LATITUDE LONGITUDE	
		USE 1/	ACC.2/				
11	BECKY/MOUNTAIN LAKE	R	0	75	1200	34 51' 0"	83 7' 0"
12	CRYSTAL	R	0	90	900	34 49' 30"	83 8' 30"
13*	LAKE KEOWEE DUKE POWER COMPANY	P R M	2	18372	1000000	34 50' 0"	82 55' 0"
14	WALHALLA City of Walhalla	WS	0	15	98	34 49' 0"	83 7' 0"
15	JEMIKI	R	3	10	80	34 47' 20"	83 8' 30"
16	BROWN	R	0	10	80	34 46' 30"	83 3' 0"
17*	LAKE TUGALOO	P R	2	300	18000	34 43' 20"	83 21' 0"
18	CONEROSS WATERSHED NO. 1-A	R FC	0	60	290	34 42' 30"	83 6' 10"
19	CONEROSS WATERSHED NO. 8	R FC	0	28	112	34 42' 30"	83 4' 30"
20	CONEROSS WATERSHED NO. 21	R FC	0	30	120	34 42' 10"	83 0' 10"

Note: * Indicates lake is in two or more counties/states.

1/ Type use abbreviations: A = Aquaculture, F = Fish Hatchery, FC = Flood Control, I = Industrial, IR = Irrigation,
M = Municipal, ML = Mine Lakes, P = Power, R = Recreation, W = Wildlife, WS = Water Supply, WW = Waste Water Treatment
2/ Type access: 0 = Unknown, 1 = Private, 2 = Public, 3 = Public with fee, 4 = Restricted (requires owner's permission)

OCONEE COUNTY

LAKES TEN ACRES OR MORE IN SURFACE AREA

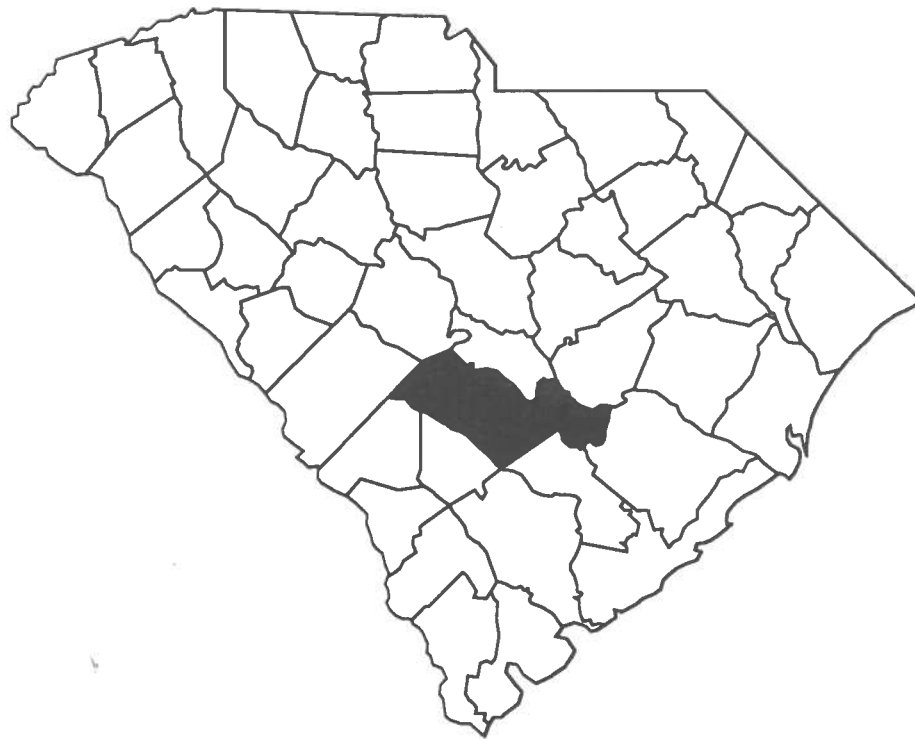
LAKE #	Line 1: LAKE NAME Line 2: LAKE OWNER	----- TYPE -----		SURFACE AREA	VOLUME (Acre-Feet)	LATITUDE	
		USE 1/	ACC.2/			LONGITUDE	
21*	LAKE YONAH	P R	2	200	6400	34 41' 30"	83 20' 0"
22	CONEROSS WATERSHED NO. 9-A	R FC	0	30	120	34 41' 30"	83 5' 40"
23*	LAKE HARTWELL U.S. ARMY CORPS OF ENGINEERS	P R WS	2	56000	2549000	34 36' 0"	83 6' 0"
24	BEAVERDAM WATERSHED NO. 4	R FC	0	30	200	34 34' 40"	82 56' 50"
25	BEAVERDAM WATERSHED NO. 5	R FC	0	25	100	34 34' 10"	82 55' 0"
26	BEAVERDAM CK. WATERSHED PROJ.	R FC	0	47	255	34 32' 0"	83 0' 0"

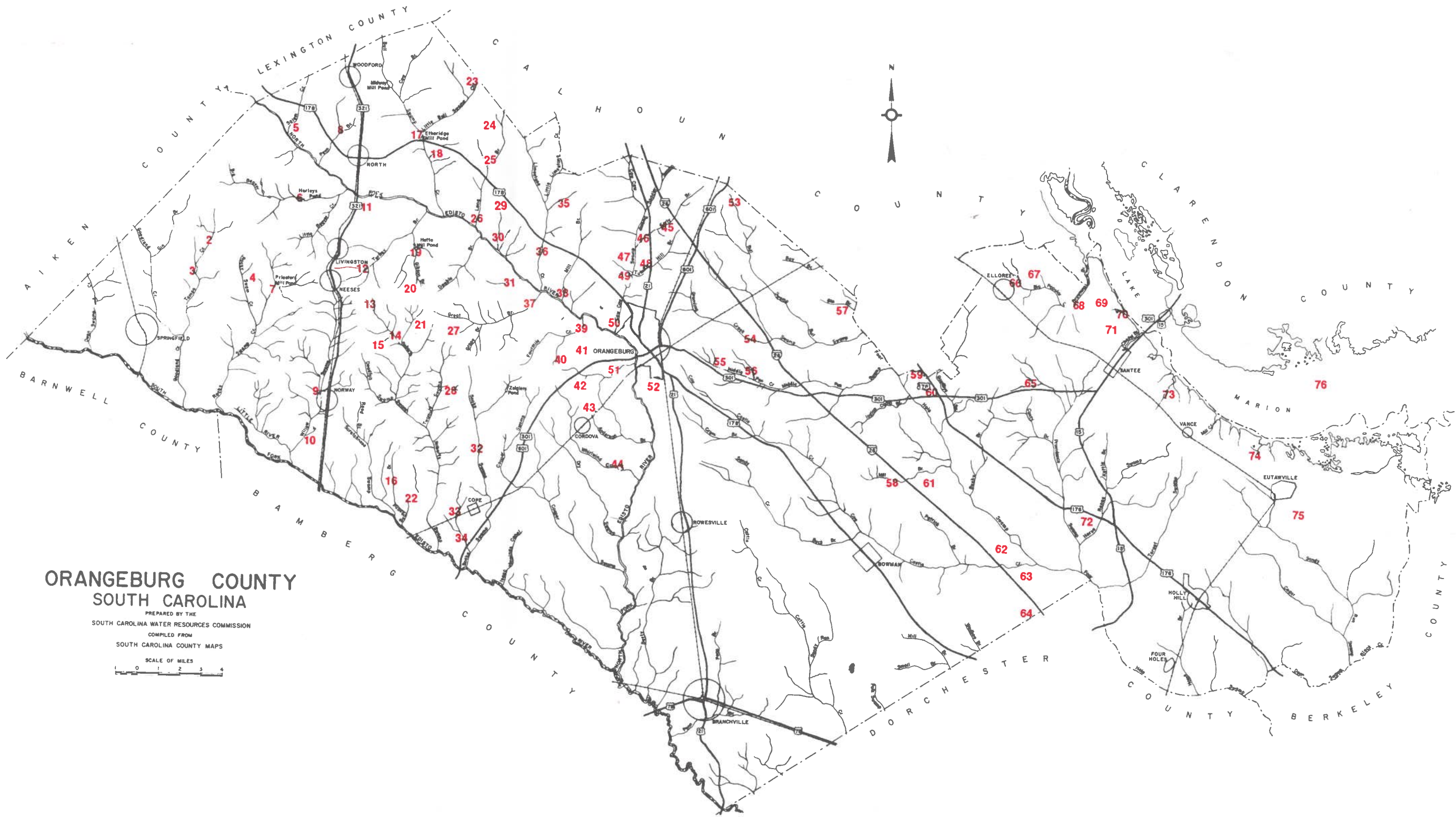
Note: * Indicates lake is in two or more counties/states.

1/ Type use abbreviations: A = Aquaculture, F = Fish Hatchery, FC = Flood Control, I = Industrial, IR = Irrigation,
M = Municipal, ML = Mine Lakes, P = Power, R = Recreation, W = Wildlife, WS = Water Supply, WW = Waste Water Treatment
2/ Type access: 0 = Unknown, 1 = Private, 2 = Public, 3 = Public with fee, 4 = Restricted (requires owner's permission)



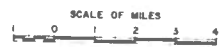
ORANGEBURG





**ORANGEBURG COUNTY
SOUTH CAROLINA**

PREPARED BY THE
SOUTH CAROLINA WATER RESOURCES COMMISSION
COMPILED FROM
SOUTH CAROLINA COUNTY MAPS



ORANGEBURG COUNTY

LAKES TEN ACRES OR MORE IN SURFACE AREA

LAKE #	Line 1: LAKE NAME Line 2: LAKE OWNER	----- TYPE ----- USE 1/ ACC.2/	SURFACE AREA	VOLUME (Acre-Feet)	LATITUDE LONGITUDE
1	DEAN SWAMP POND	R 0	100	480	33 31' 0" 81 19' 10"
2	UNKNOWN	R 0	12	58	33 33' 0" 81 14' 30"
3	DR. BEN COLE	R 0	16	77	33 32' 20" 81 14' 10"
4	RICHARD STROMAN	R 0	33	165	33 33' 0" 81 12' 4"
5	CULLER PONDS	R 0	16	90	33 38' 0" 81 9' 40"
6	HARLEYS MILL POND	R 0	18	86	33 35' 10" 81 9' 10"
7	PRIESTER MILL POND	R 0	25	140	33 31' 30" 81 10' 20"
8	FRIDAYS POND	R 0	16	83	33 38' 0" 81 7' 10"
9	J.W. WILLIAMSON	R 0	10	40	33 27' 30" 81 7' 40"
10	B.B. WILLIAMS	R 0	10	50	33 26' 30" 81 7' 50"

Note: * Indicates lake is in two or more counties/states.

1/ Type use abbreviations: A = Aquaculture, F = Fish Hatchery, FC = Flood Control, I = Industrial, IR = Irrigation,
M = Municipal, ML = Mine Lakes, P = Power, R = Recreation, W = Wildlife, WS = Water Supply, WW = Waste Water Treatment
2/ Type access: 0 = Unknown, 1 = Private, 2 = Public, 3 = Public with fee, 4 = Restricted (requires owner's permission)

ORANGEBURG COUNTY

LAKES TEN ACRES OR MORE IN SURFACE AREA

LAKE #	Line 1: LAKE NAME Line 2: LAKE OWNER	----- TYPE -----		SURFACE AREA	VOLUME (Acre-Feet)	LATITUDE LONGITUDE	
		USE 1/	ACC.2/				
11	UNKNOWN	R	0	16	104	33 35' 10"	81 6' 10"
12	H.L. CHAPLIN	R	0	12	58	33 32' 40"	81 5' 30"
13	UNKNOWN	R	0	10	48	33 30' 40"	81 5' 30"
14	JOHN FOGLE POND	R	0	20	96	33 29' 40"	81 4' 30"
15	JOHN A. FOGLE	R	0	13	94	33 29' 30"	81 4' 30"
16	UNKNOWN	R	0	10	50	33 25' 0"	81 4' 0"
17	ETHEREDGE MILL POND	R	0	100	600	33 37' 50"	81 3' 10"
18	UNKNOWN	R	0	12	40	33 37' 30"	81 2' 20"
19	HUTTO MILL POND	R	0	16	77	33 33' 30"	81 3' 30"
20	CONNER POND	R	0	12	58	33 32' 0"	81 3' 30"

Note: * Indicates lake is in two or more counties/states.

1/ Type use abbreviations: A = Aquaculture, F = Fish Hatchery, FC = Flood Control, I = Industrial, IR = Irrigation,
M = Municipal, ML = Mine Lakes, P = Power, R = Recreation, W = Wildlife, WS = Water Supply, WW = Waste Water Treatment
2/ Type access: 0 = Unknown, 1 = Private, 2 = Public, 3 = Public with fee, 4 = Restricted (requires owner's permission)

ORANGEBURG COUNTY

LAKES TEN ACRES OR MORE IN SURFACE AREA

LAKE #	Line 1: LAKE NAME Line 2: LAKE OWNER	----- TYPE -----		SURFACE AREA	VOLUME (Acre-Feet)	LATITUDE LONGITUDE	
		USE 1/	ACC.2/				
21	UNKNOWN	R	0	18	86	33 30' 30" 81 3' 20"	
22	M.A. SHECUT	R	0	18	58	33 23' 20" 81 3' 20"	
23	LAYSETH MILL POND	R	0	13	62	33 40' 30" 81 0' 20"	
24	PAUL GEDDINGS	R	0	13	65	33 37' 4" 81 0' 3"	
25	EVA E. STRICKLAND	R	0	15	72	33 36' 50" 81 0' 0"	
26	CUTTER MILL POND	R	0	10	48	33 34' 40" 81 0' 20"	
27	H.G. FRALICK	R	0	15	25	33 30' 0" 81 2' 10"	
28	UNKNOWN	R	0	13	94	33 27' 30" 81 0' 30"	
29	T.E. WANNAMAKER	R	0	10	48	33 35' 10" 80 59' 0"	
30	ANNIE L. SMITH	R	0	13	62	33 33' 40" 80 59' 10"	

Note: * Indicates lake is in two or more counties/states.

1/ Type use abbreviations: A = Aquaculture, F = Fish Hatchery, FC = Flood Control, I = Industrial, IR = Irrigation,
M = Municipal, ML = Mine Lakes, P = Power, R = Recreation, W = Wildlife, WS = Water Supply, WW = Waste Water Treatment
2/ Type access: 0 = Unknown, 1 = Private, 2 = Public, 3 = Public with fee, 4 = Restricted (requires owner's permission)

ORANGEBURG COUNTY

LAKES TEN ACRES OR MORE IN SURFACE AREA

LAKE #	Line 1: LAKE NAME Line 2: LAKE OWNER	----- TYPE ----- USE 1/ ACC.2/	SURFACE AREA	VOLUME (Acre-Feet)	LATITUDE LONGITUDE
31	EZEL HUTTO	R 0	14	67	33 32' 0" 80 58' 30"
32	FOGLE POND	R 0	25	120	33 25' 30" 81 0' 10"
33	CAROLYN W. COPE	R 0	12	40	33 22' 40" 81 1' 20"
34	GLENN W. COPE ESTATE	R 0	30	168	33 21' 50" 81 1' 0"
35	ANNIE L. SMITH	R 0	14	56	33 34' 50" 80 56' 30"
36	MILLWOOD POND	R 0	20	96	33 33' 20" 80 57' 20"
37	MOSS POND	R 0	40	160	33 31' 0" 80 57' 30"
38	SMOAKS POND	R 0	20	96	33 31' 40" 80 56' 0"
39	HARRY DAVIS	R 0	15	50	33 30' 30" 80 55' 0"
40	UNKNOWN	R 0	21	0	33 28' 40" 80 56' 0"

Note: * Indicates lake is in two or more counties/states.

1/ Type use abbreviations: A = Aquaculture, F = Fish Hatchery, FC = Flood Control, I = Industrial, IR = Irrigation,
M = Municipal, ML = Mine Lakes, P = Power, R = Recreation, W = Wildlife, WS = Water Supply, WW = Waste Water Treatment
2/ Type access: 0 = Unknown, 1 = Private, 2 = Public, 3 = Public with fee, 4 = Restricted (requires owner's permission)

ORANGEBURG COUNTY

LAKES TEN ACRES OR MORE IN SURFACE AREA

LAKE #	Line 1: LAKE NAME Line 2: LAKE OWNER	----- TYPE -----		SURFACE AREA	VOLUME (Acre-Feet)	LATITUDE LONGITUDE		
		USE 1/	ACC.2/					
41	UNKNOWN	R	0	10	50	33 27' 0"	81 2' 0"	
42	UNKNOWN	R	0	13	83	33 28' 20"	80 55' 40"	
43	NELDA P. LIVINGSTON	R	0	11	53	33 26' 40"	80 54' 30"	
44	COUNTY FISH HATCHERY	WS	0	40	320	33 24' 30"	80 53' 10"	
45	UNKNOWN	R	0	20	88	33 34' 20"	80 51' 20"	
46	UNKNOWN	R	0	22	106	33 33' 50"	80 51' 50"	
47	ARCADIA FARMS	R	0	100	1400	33 33' 20"	80 53' 20"	
48	L.P. O'CAIN	R	0	13	52	33 32' 40"	80 51' 50"	
49	T.E. WANNAMAKER	R	0	100	320	33 32' 20"	80 52' 40"	
50	UNKNOWN	R	0	11	40	33 30' 40"	80 53' 30"	

Note: * Indicates lake is in two or more counties/states.

1/ Type use abbreviations: A = Aquaculture, F = Fish Hatchery, FC = Flood Control, I = Industrial, IR = Irrigation,
M = Municipal, ML = Mine Lakes, P = Power, R = Recreation, W = Wildlife, WS = Water Supply, WW = Waste Water Treatment
2/ Type access: 0 = Unknown, 1 = Private, 2 = Public, 3 = Public with fee, 4 = Restricted (requires owner's permission)

ORANGEBURG COUNTY

LAKES TEN ACRES OR MORE IN SURFACE AREA

LAKE #	Line 1: LAKE NAME Line 2: LAKE OWNER	----- TYPE -----		SURFACE AREA	VOLUME (Acre-Feet)	LATITUDE		
		USE 1/	ACC.2/			LONGITUDE		
51	W.W. DIBBLE	R	0	17	61	33 28' 0"	80 54' 0"	
52	U.S. FISH HATCHERY POND	R WS	0	50	140	33 28' 0"	80 51' 30"	
53	UNKNOW	R	0	14	56	33 35' 30"	80 47' 50"	
54	J. HERMAN GRAMLING	R	0	50	240	33 29' 50"	80 47' 0"	
55	EARLY POND	R	0	15	50	33 28' 20"	80 47' 30"	
56	OWENS POND	R	0	25	100	33 28' 0"	80 47' 0"	
57	HANSEE SHULER	R	0	12	50	33 30' 30"	80 42' 10"	
58	BRUNSON POND	R	0	25	100	33 24' 0"	80 40' 0"	
59	UNKNOWN	R	0	15	75	33 27' 40"	80 38' 20"	
60	ALMA ZIMMERMAN	R	0	12	600	33 27' 30"	80 38' 10"	

Note: * Indicates lake is in two or more counties/states.

1/ Type use abbreviations: A = Aquaculture, F = Fish Hatchery, FC = Flood Control, I = Industrial, IR = Irrigation,
M = Municipal, ML = Mine Lakes, P = Power, R = Recreation, W = Wildlife, WS = Water Supply, WW = Waste Water Treatment
2/ Type access: 0 = Unknown, 1 = Private, 2 = Public, 3 = Public with fee, 4 = Restricted (requires owner's permission)

ORANGEBURG COUNTY

LAKES TEN ACRES OR MORE IN SURFACE AREA

LAKE #	Line 1: LAKE NAME Line 2: LAKE OWNER	----- TYPE ----- USE 1/ ACC.2/	SURFACE AREA	VOLUME (Acre-Feet)	LATITUDE LONGITUDE
61	WEATHERS POND	R 0	10	40	33 24' 10" 80 39' 0"
62	UNKNOWN	ML 0	16	80	33 20' 0" 80 33' 30"
63	WHETSELL POND	R 0	60	3000	33 19' 30" 80 32' 30"
64	UNKNOWN	ML 0	30	150	33 18' 30" 80 32' 20"
65	FANNIE B. SHULER	R 0	12	50	33 27' 50" 80 32' 40"
66	UNKNOWN	R 0	15	50	33 32' 20" 80 33' 20"
67	UNKNOWN	R 0	12	60	33 32' 40" 80 32' 20"
68	ROBERT B. SHULER	R 0	20	80	33 31' 10" 80 30' 40"
69	SANTEE STATE PARK SCPRT	R 0	10	80	33 31' 0" 80 29' 20"
70	SANTEE STATE PARK SCPRT	R 0	15	72	33 30' 50" 80 28' 30"

Note: * Indicates lake is in two or more counties/states.

1/ Type use abbreviations: A = Aquaculture, F = Fish Hatchery, FC = Flood Control, I = Industrial, IR = Irrigation,
M = Municipal, ML = Mine Lakes, P = Power, R = Recreation, W = Wildlife, WS = Water Supply, WW = Waste Water Treatment
2/ Type access: 0 = Unknown, 1 = Private, 2 = Public, 3 = Public with fee, 4 = Restricted (requires owner's permission)

ORANGEBURG COUNTY

LAKES TEN ACRES OR MORE IN SURFACE AREA

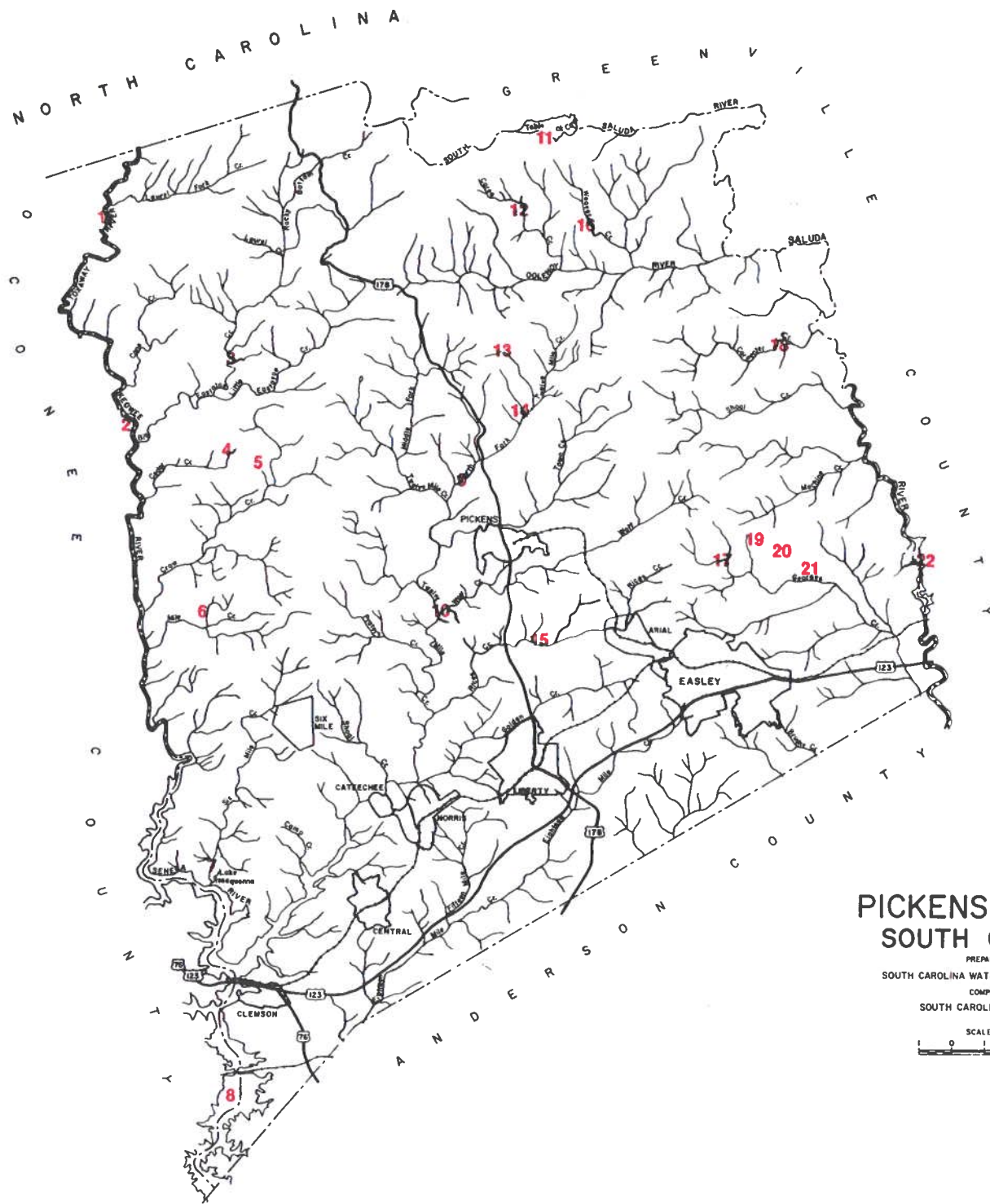
LAKE #	Line 1: LAKE NAME Line 2: LAKE OWNER	----- TYPE -----		SURFACE AREA	VOLUME (Acre-Feet)	LATITUDE LONGITUDE	
		USE 1/	ACC.2/				
71	SANTEE STATE PARK SCPRT	R	0	10	80	33 30' 50"	80 29' 10"
72	UNKNOWN	ML	0	13	65	33 22' 10"	80 30' 30"
73	L.E. MILLER	R	0	12	58	33 27' 30"	80 26' 20"
74	UNKNOWN	R	0	15	75	33 25' 20"	81 22' 20"
75	HARREY W. McCORMICK	R	0	12	60	33 22' 40"	80 18' 50"
76*	LAKE MARION SC PUBLIC SERVICE AUTHORITY	P R	2	110600	1400000	33 35' 0"	80 31' 0"

Note: * Indicates lake is in two or more counties/states.

1/ Type use abbreviations: A = Aquaculture, F = Fish Hatchery, FC = Flood Control, I = Industrial, IR = Irrigation,
M = Municipal, ML = Mine Lakes, P = Power, R = Recreation, W = Wildlife, WS = Water Supply, WW = Waste Water Treatment
2/ Type access: 0 = Unknown, 1 = Private, 2 = Public, 3 = Public with fee, 4 = Restricted (requires owner's permission)


PICKENS





PICKENS COUNTY SOUTH CAROLINA

PREPARED BY THE
SOUTH CAROLINA WATER RESOURCES COMMISSION
COMPILED FROM
SOUTH CAROLINA COUNTY MAPS



PICKENS COUNTY

LAKES TEN ACRES OR MORE IN SURFACE AREA

LAKE #	Line 1: LAKE NAME Line 2: LAKE OWNER	----- TYPE ----- USE 1/ ACC.2/	SURFACE AREA	VOLUME (Acre-Feet)	LATITUDE LONGITUDE
1*	LAKE JOCASSE DUKE POWER COMPANY	P R 2	7565	1185000	35 0' 0" 83 0' 0"
2*	LAKE KEOWEE DUKE POWER COMPANY	P R M 2	18372	1000000	34 50' 0" 82 55' 0"
3	MARION HARRIS	R 0	11	110	34 57' 30" 82 51' 0"
4	LAKE DIANA	R 0	12	55	34 55' 30" 82 51' 0"
5	LAKE WINCHESTER	R 0	12	140	34 55' 20" 82 50' 30"
6	ROBERT & PATTIE NORTON	R 0	12	120	34 51' 30" 82 51' 0"
7	LAKE ISSAQUENNA CLEMSON UNIVERSITY	R 2	85	748	34 44' 30" 82 51' 30"
8*	LAKE HARTWELL U.S. ARMY CORPS OF ENGINEERS	P R WS 2	56000	2549000	34 25' 0" 82 50' 0"
9	CITY OF PICKENS	M 0	100	960	34 55' 0" 82 44' 0"
10	TWELVE MILE WATERSHED NO. 54	FC R 0	69	2922	34 51' 10" 82 44' 30"

Note: * Indicates lake is in two or more counties/states.

1/ Type use abbreviations: A = Aquaculture, F = Fish Hatchery, FC = Flood Control, I = Industrial, IR = Irrigation,
M = Municipal, ML = Mine Lakes, P = Power, R = Recreation, W = Wildlife, WS = Water Supply, WW = Waste Water Treatment
2/ Type access: 0 = Unknown, 1 = Private, 2 = Public, 3 = Public with fee, 4 = Restricted (requires owner's permission)

PICKENS COUNTY

LAKES TEN ACRES OR MORE IN SURFACE AREA

LAKE #	Line 1: LAKE NAME Line 2: LAKE OWNER	----- TYPE ----- USE 1/ ACC.2/	SURFACE AREA	VOLUME (Acre-Feet)	LATITUDE LONGITUDE	
11*	TABLE ROCK COVE GREENVILLE WATER COMMISSION	M	0	500	29154	35 3' 30" 82 41' 0"
12	TABEL ROCK STATE PARK	R	3	25	250	35 1' 30" 82 41' 30"
13	MT. LAKE ESTATE	R	3	15	165	34 57' 30" 82 42' 30"
14	TWELVE MILE WATERSHED NO. 22	FC R	0	23	2660	34 56' 30" 82 41' 30"
15	TWELVE MILE WATERSHED NO. 16	FC R	0	56	2010	34 50' 30" 82 41' 0"
16	UNKNOWN	R	0	10	60	35 2' 40" 82 40' 30"
17	GEORGES CREEK WATERSHED NO. 1A	FC R	0	47	1473	34 52' 40" 82 35' 45"
18	T.T. HUGHES	R	0	10	50	34 58' 50" 82 34' 30"
19	DR. B.F FINLEY	R	0	20	200	34 53' 0" 82 33' 50"
20	DR. B.F. FINLEY	R	0	20	200	34 52' 40" 82 33' 10"

Note: * Indicates lake is in two or more counties/states.

1/ Type use abbreviations: A = Aquaculture, F = Fish Hatchery, FC = Flood Control, I = Industrial, IR = Irrigation,
M = Municipal, ML = Mine Lakes, P = Power, R = Recreation, W = Wildlife, WS = Water Supply, MW = Waste Water Treatment
2/ Type access: 0 = Unknown, 1 = Private, 2 = Public, 3 = Public with fee, 4 = Restricted (requires owner's permission)

PICKENS COUNTY

LAKES TEN ACRES OR MORE IN SURFACE AREA

LAKE #	Line 1: LAKE NAME Line 2: LAKE OWNER	----- TYPE ----- USE 1/ ACC.2/	SURFACE AREA	VOLUME (Acre-Feet)	LATITUDE LONGITUDE	
21	DR. B.F. FINLEY	R	0	10	100	34 52' 30" 82 33' 0"
22*	SALUDA LAKE DUKE POWER COMPANY	P M I	2	500	4000	34 52' 30" 82 29' 30"

Note: * Indicates lake is in two or more counties/states.

1/ Type use abbreviations: A = Aquaculture, F = Fish Hatchery, FC = Flood Control, I = Industrial, IR = Irrigation,
M = Municipal, ML = Mine Lakes, P = Power, R = Recreation, W = Wildlife, WS = Water Supply, WW = Waste Water Treatment
2/ Type access: 0 = Unknown, 1 = Private, 2 = Public, 3 = Public with fee, 4 = Restricted (requires owner's permission)



RICHLAND



RICHLAND COUNTY

LAKES TEN ACRES OR MORE IN SURFACE AREA

LAKE #	Line 1: LAKE NAME Line 2: LAKE OWNER	----- TYPE -----		SURFACE AREA	VOLUME (Acre-Feet)	LATITUDE LONGITUDE	
		USE 1/	ACC.2/				
1*	LAKE MURRAY SC ELECTRIC & GAS CO.	P R WS	2	51000	2114000	34 6' 0" 81 16' 0"	
2	JOHN A. MEETZE	R	0	10	72	34 10' 20" 81 12' 40"	
3	METZE POND JAMES K. METZE	R	0	10	72	34 8' 7" 81 12' 7"	
4	MICHAEL MUNGO	R	0	11	35	34 8' 0" 81 8' 40"	
5	NICHOLAS CREEK	R	0	37	270	34 7' 7" 81 8' 7"	
6	HARBISON NEW TOWN LAKE	R	0	16	180	34 4' 7" 81 8' 9"	
7	WALDEN FARM POND	R IR	0	10	40	34 4' 30" 81 6' 30"	
8	J.G. RICHARDS SCHOOL	R IR	0	12	48	34 4' 0" 81 5' 30"	
9	WILBUR & JAMES M. SMITH	R	0	19	251	34 8' 1" 81 4' 1"	
10	CITY OF COLUMBIA	WW	0	12	96	34 2' 40" 81 4' 0"	

Note: * Indicates lake is in two or more counties/states.

1/ Type use abbreviations: A = Aquaculture, F = Fish Hatchery, FC = Flood Control, I = Industrial, IR = Irrigation,
M = Municipal, ML = Mine Lakes, P = Power, R = Recreation, W = Wildlife, WS = Water Supply, WW = Waste Water Treatment
2/ Type access: 0 = Unknown, 1 = Private, 2 = Public, 3 = Public with fee, 4 = Restricted (requires owner's permission)

RICHLAND COUNTY

LAKES TEN ACRES OR MORE IN SURFACE AREA

LAKE #	Line 1: LAKE NAME Line 2: LAKE OWNER	----- TYPE -----		SURFACE AREA	VOLUME (Acre-Feet)	LATITUDE LONGITUDE	
		USE 1/	ACC.2/				
11	COLUMBIA WATER WORKS	M	0	15	60	34 0' 30"	80 3' 10"
12	WALKER & BROOKER	R	0	16	90	34 10' 20"	81 3' 0"
13	DR. A.F. BURNSIDE	R	0	40	278	34 6' 50"	81 2' 10"
14	HARBISON GROUP	R	0	18	137	34 4' 4"	81 7' 7"
15	CITY OF COLUMBIA	R	0	13	208	34 0' 3"	81 3' 3"
16	KEELS LAKE	R	0	12	60	34 9' 30"	81 6' 30"
17	MULLER LAKE	R	0	20	100	34 13' 0"	81 1' 0"
18	SMITH POND	R	0	0	12	34 11' 30"	81 0' 50"
19	JACK FULLER	R	0	11	110	34 13' 7"	80 56' 9"
20	SANDERS L. SWYGERT	R	0	10	48	34 12' 30"	80 58' 40"

Note: * Indicates lake is in two or more counties/states.

1/ Type use abbreviations: A = Aquaculture, F = Fish Hatchery, FC = Flood Control, I = Industrial, IR = Irrigation,
M = Municipal, ML = Mine Lakes, P = Power, R = Recreation, W = Wildlife, WS = Water Supply, WW = Waste Water Treatment
2/ Type access: 0 = Unknown, 1 = Private, 2 = Public, 3 = Public with fee, 4 = Restricted (requires owner's permission)

RICHLAND COUNTY

LAKES TEN ACRES OR MORE IN SURFACE AREA

LAKE #	Line 1: LAKE NAME Line 2: LAKE OWNER	----- TYPE ----- USE 1/ ACC.2/	----- SURFACE AREA	VOLUME (Acre-Feet)	LATITUDE LONGITUDE
21	COVINGTONS LAKE	R 0	28	112	34 8' 20" 80 58' 30"
22	HARTS LAKE	R 0	12	48	34 8' 0" 80 58' 30"
23	LAKE ELIZABETH	R 0	60	240	34 7' 0" 80 59' 0"
24	V.W. BARRETT	R 0	11	80	34 11' 30" 80 57' 30"
25	EPWORTH LAKE	R 0	160	48	34 8' 10" 80 57' 30"
26	CRAFTS FARROW HOSPITAL	R 0	14	58	34 6' 10" 80 58' 0"
27	S.C. DEPT. OF CORRECTIONS	WW 0	20	64	34 5' 40" 80 59' 30"
28	COLUMBIA COUNTRY CLUB	R 0	75	480	34 10' 30" 80 56' 0"
29	S.C. MENTAL HEALTH DEPT.	R 0	22	66	34 8' 0" 80 56' 0"
30	W.W. BRUNER	R 0	10	60	34 6' 10" 80 56' 10"

Note: * Indicates lake is in two or more counties/states.

1/ Type use abbreviations: A = Aquaculture, F = Fish Hatchery, FC = Flood Control, I = Industrial, IR = Irrigation, M = Municipal, ML = Mine Lakes, P = Power, R = Recreation, W = Wildlife, WS = Water Supply, WW = Waste Water Treatment
 2/ Type access: 0 = Unknown, 1 = Private, 2 = Public, 3 = Public with fee, 4 = Restricted (requires owner's permission)

RICHLAND COUNTY

LAKES TEN ACRES OR MORE IN SURFACE AREA

LAKE #	Line 1: LAKE NAME Line 2: LAKE OWNER	----- TYPE -----		SURFACE AREA	VOLUME (Acre-Feet)	LATITUDE LONGITUDE	
		USE 1/	ACC.2/				
31	SPRINGWOOD LAKE	R	0	32	192	34 5' 0"	80 55' 50"
32	FRANK COOPER	R	0	75	375	34 4' 0"	80 57' 30"
33	ROCKY FORD LAKE	R	0	0	25	34 3' 0"	80 57' 30"
34	EDWIN COOPER	R	0	13	45	34 12' 10"	80 53' 30"
35	ON RICE CREEK TRIBUTARY NEAR COLUMBIA COUNTRY CLUB	R	0	10	100	34 10' 10"	80 53' 0"
36	CLEMSON EXPERIMENTAL STATION CLEMSON UNIVERSITY	R IR	0	26	234	34 8' 10"	80 52' 10"
37	CLARKS LAKE	R	0	30	120	34 7' 30"	80 54' 0"
38	SPRING VALLEY COUNTRY CLUB	R	0	22	129	34 6' 40"	80 55' 30"
39	EDWIN COOPER	R	0	33	236	34 5' 0"	80 55' 30"
40	SESQUICENTENTIAL PARK LAKE SCPRT	R	2	25	230	34 5' 10"	80 54' 20"

Note: * Indicates lake is in two or more counties/states.

1/ Type use abbreviations: A = Aquaculture, F = Fish Hatchery, FC = Flood Control, I = Industrial, IR = Irrigation,
M = Municipal, ML = Mine Lakes, P = Power, R = Recreation, W = Wildlife, WS = Water Supply, WW = Waste Water Treatment
2/ Type access: 0 = Unknown, 1 = Private, 2 = Public, 3 = Public with fee, 4 = Restricted (requires owner's permission)

RICHLAND COUNTY

LAKES TEN ACRES OR MORE IN SURFACE AREA

LAKE #	Line 1: LAKE NAME Line 2: LAKE OWNER	---- TYPE USE 1/	---- ACC.2/ ACC.2/	SURFACE AREA	VOLUME (Acre-Feet)	LATITUDE LONGITUDE
41	EDWIN COOPER	R	0	11	45	34 4' 0" 80 56' 30"
42	EDWIN COOPER	R	0	46	330	34 4' 20" 80 55' 50"
43	BURNSIDE LAKE	R	0	15	60	34 4' 0" 80 57' 30"
44	ARCADIA LAKE	R	0	60	300	34 3' 0" 80 56' 0"
45	UPPER ROCKY FORD LAKE	R	0	20	80	34 3' 0" 80 57' 0"
46	FOREST LAKE	R	0	120	600	34 4' 40" 80 57' 30"
47	LAKE KATHERINE	R	0	80	180	34 0' 0" 80 58' 0"
48	SEMMES LAKE	R	0	29	192	34 0' 30" 80 56' 30"
49	UPPER LEGION LAKE	R IR	0	12	70	34 0' 0" 80 55' 40"
50	LOTTS MILL POND	R	0	18	72	34 10' 30" 80 52' 30"

Note: * Indicates lake is in two or more counties/states.

1/ Type use abbreviations: A = Aquaculture, F = Fish Hatchery, FC = Flood Control, I = Industrial, IR = Irrigation,
M = Municipal, ML = Mine Lakes, P = Power, R = Recreation, W = Wildlife, WS = Water Supply, MW = Waste Water Treatment
2/ Type access: 0 = Unknown, 1 = Private, 2 = Public, 3 = Public with fee, 4 = Restricted (requires owner's permission)

RICHLAND COUNTY

LAKES TEN ACRES OR MORE IN SURFACE AREA

LAKE #	Line 1: LAKE NAME Line 2: LAKE OWNER	----- TYPE -----		SURFACE AREA	VOLUME (Acre-Feet)	LATITUDE LONGITUDE	
		USE 1/	ACC.2/				
51	LEGION LAKE	R	0	17	170	34 9' 10"	80 52' 30"
52	ROTOREAU LAKE	R	0	20	80	34 7' 20"	80 51' 0"
53	DONNIE BOYD	R	0	29	208	34 6' 10"	80 52' 10"
54	DONNIE BOYD	R	0	14	84	34 6' 10"	80 51' 40"
55	DONNIE BOYD	R	0	14	67	34 6' 30"	80 52' 40"
56	DONNIE BOYD	R	0	28	181	34 5' 50"	80 51' 40"
57	JESSIE A. RUTLEDGE	R	0	11	121	34 5' 10"	80 52' 10"
58	LOWER TWIN LAKES	R	0	18	86	33 59' 40"	80 54' 30"
59	SUNVIEW LAKE	R	0	20	60	33 58' 50"	80 54' 50"
60	E.D. SAULS CO.	R	0	10	40	33 58' 40"	80 53' 10"

Note: * Indicates lake is in two or more counties/states.

1/ Type use abbreviations: A = Aquaculture, F = Fish Hatchery, FC = Flood Control, I = Industrial, IR = Irrigation,
M = Municipal, ML = Mine Lakes, P = Power, R = Recreation, W = Wildlife, WS = Water Supply, WW = Waste Water Treatment
2/ Type access: 0 = Unknown, 1 = Private, 2 = Public, 3 = Public with fee, 4 = Restricted (requires owner's permission)

RICHLAND COUNTY

LAKES TEN ACRES OR MORE IN SURFACE AREA

LAKE #	Line 1: LAKE NAME Line 2: LAKE OWNER	----- TYPE -----		SURFACE AREA	VOLUME (Acre-Feet)	LATITUDE LONGITUDE	
		USE 1/	ACC.2/				
61	GRIFFIN LAKE	R	0	25	100	33 58' 20"	80 53' 30"
62	ULMERS LAKES	R	0	40	160	33 58' 0"	80 53' 40"
63	PINEWOOD	R	0	55	165	33 57' 0"	80 54' 40"
64	GRIFFIN REAL EST. FUND III	R	0	16	64	33 57' 2"	80 56' 5"
65	EDENS & AVANT	R	0	12	86	33 57' 8"	80 56' 0"
66	ADAMS POND	R	0	60	240	33 55' 10"	80 56' 40"
67	TUCKER LAKE	R	0	75	300	34 8' 20"	80 49' 0"
68	EDWIN COOPER	R	0	38	184	34 7' 0"	80 49' 0"
69	EDWIN COOPER	R	0	10	45	34 7' 0"	80 49' 50"
70	F. COOPER	R	0	85	544	34 7' 0"	80 48' 30"

Note: * Indicates lake is in two or more counties/states.

1/ Type use abbreviations: A = Aquaculture, F = Fish Hatchery, FC = Flood Control, I = Industrial, IR = Irrigation,
M = Municipal, ML = Mine Lakes, P = Power, R = Recreation, W = Wildlife, WS = Water Supply, WW = Waste Water Treatment
2/ Type access: 0 = Unknown, 1 = Private, 2 = Public, 3 = Public with fee, 4 = Restricted (requires owner's permission)

RICHLAND COUNTY

LAKES TEN ACRES OR MORE IN SURFACE AREA

LAKE #	Line 1: LAKE NAME Line 2: LAKE OWNER	----- TYPE ----- USE 1/ ACC.2/	SURFACE AREA	VOLUME (Acre-Feet)	LATITUDE LONGITUDE
71	DUPRE POND	R 0	35	141	34 5' 50" 80 48' 40"
72	COBBS POND	R 0	19	93	34 4' 30" 80 49' 20"
73	MESSERS POND	R 0	47	144	34 4' 20" 80 47' 30"
74	WESTON POND	R 0	240	2300	34 0' 30" 80 49' 50"
75	HEISE POND #1	R 0	10	35	33 59' 50" 80 53' 40"
76	BARNEY JORDAN JR.	R 0	15	95	33 59' 30" 80 50' 40"
77	HARMONS POND	R 0	50	150	33 57' 20" 80 49' 30"
78	MORRELLS POND	R 0	60	180	33 57' 30" 80 49' 4"
79	REVERES POND	R 0	20	72	33 56' 40" 80 52' 0"
80	B.A. JORDAN JR.	R 0	24	144	33 56' 30" 80 49' 20"

Note: * Indicates lake is in two or more counties/states.

1/ Type use abbreviations: A = Aquaculture, F = Fish Hatchery, FC = Flood Control, I = Industrial, IR = Irrigation,
M = Municipal, ML = Mine Lakes, P = Power, R = Recreation, W = Wildlife, WS = Water Supply, WW = Waste Water Treatment
2/ Type access: 0 = Unknown, 1 = Private, 2 = Public, 3 = Public with fee, 4 = Restricted (requires owner's permission)

RICHLAND COUNTY

LAKES TEN ACRES OR MORE IN SURFACE AREA

LAKE #	Line 1: LAKE NAME Line 2: LAKE OWNER	----- TYPE ----- USE 1/ ACC.2/	SURFACE AREA	VOLUME (Acre-Feet)	LATITUDE LONGITUDE
81	ROBERT LINSEY	R 0	28	280	33 57' 30" 80 47' 50"
82	CONGAREE CONST. CO.	R 0	24	276	33 57' 7" 80 47' 7"
83	CURTIS GWINN	R 0	24	173	33 57' 10" 80 47' 50"
84	CONGAREE CONST. CO.	R 0	24	158	33 57' 2" 80 57' 9"
85	CLARKSON POND	R 0	40	180	33 52' 30" 80 49' 30"
86	DUFFIES POND	R 0	80	160	33 50' 30" 80 51' 0"
87	DAVIS POND #1	R 0	22	86	34 2' 20" 80 44' 50"
88	WILSON MILL POND	R 0	28	71	34 0' 0" 80 45' 0"
89	C.W. McCANTS JR.	R 0	10	48	33 59' 40" 80 46' 0"
90	HAITHCOCK POND	R 0	60	240	33 57' 30" 80 45' 20"

Note: * Indicates lake is in two or more counties/states.

1/ Type use abbreviations: A = Aquaculture, F = Fish Hatchery, FC = Flood Control, I = Industrial, IR = Irrigation,
M = Municipal, ML = Mine Lakes, P = Power, R = Recreation, W = Wildlife, WS = Water Supply, WW = Waste Water Treatment
2/ Type access: 0 = Unknown, 1 = Private, 2 = Public, 3 = Public with fee, 4 = Restricted (requires owner's permission)

RICHLAND COUNTY

LAKES TEN ACRES OR MORE IN SURFACE AREA

LAKE #	Line 1: LAKE NAME Line 2: LAKE OWNER	----- TYPE -----		SURFACE AREA	VOLUME (Acre-Feet)	LATITUDE LONGITUDE	
		USE 1/	ACC.2/				
91	BOBBY REVERE	R	0	55	264	33 55' 20"	80 45' 20"
92	WESTONS POND	R	0	50	150	33 53' 10"	80 46' 20"
93	MURRAY LAKE	R	0	200	600	33 59' 30"	80 42' 30"
94	McCUTCHAN LAKE	R	0	10	36	33 55' 0"	80 42' 40"
95	SCARBOROUGH LAKE	R	0	12	48	33 53' 10"	80 43' 0"
96	WILLIAMS LAKE	R	0	16	60	33 55' 10"	80 41' 40"
97	HILLS LAKE	R	0	10	40	33 51' 20"	80 42' 30"
98	DRAFTS POND	R	0	80	160	33 49' 30"	80 43' 40"
99	GOODWILL LAKE	R	0	120	360	33 57' 40"	80 39' 20"
100	THOMAS B. WHALEY	R	0	10	72	33 55' 40"	80 40' 0"

Note: * Indicates lake is in two or more counties/states.

1/ Type use abbreviations: A = Aquaculture, F = Fish Hatchery, FC = Flood Control, I = Industrial, IR = Irrigation,
M = Municipal, ML = Mine Lakes, P = Power, R = Recreation, W = Wildlife, WS = Water Supply, WW = Waste Water Treatment
2/ Type access: 0 = Unknown, 1 = Private, 2 = Public, 3 = Public with fee, 4 = Restricted (requires owner's permission)

RICHLAND COUNTY

LAKES TEN ACRES OR MORE IN SURFACE AREA

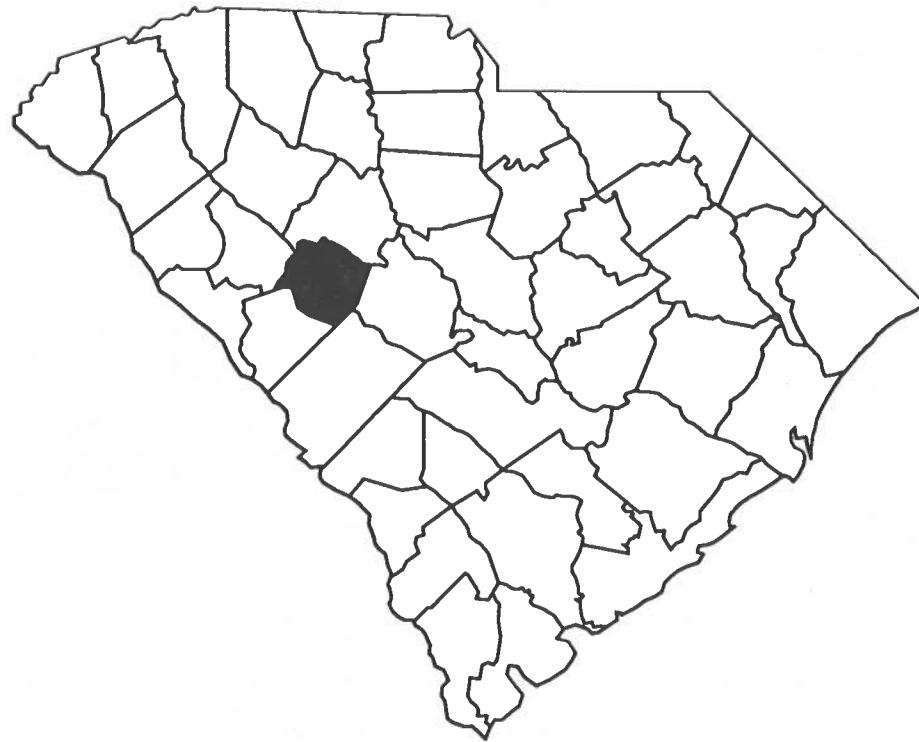
LAKE #	Line 1: LAKE NAME Line 2: LAKE OWNER	----- TYPE -----		SURFACE AREA	VOLUME (Acre-Feet)	LATITUDE LONGITUDE	
		USE 1/	ACC.2/				
101	S.C. ELECTRIC & GAS	I	0	75	825	33 47' 50"	80 36' 40"
102	S.C. ELECTRIC & GAS	I	0	80	880	33 47' 50"	80 36' 40"
103	BOYDEN ARBOR PONDS	R	0	32	128	34 2' 20"	80 56' 30"

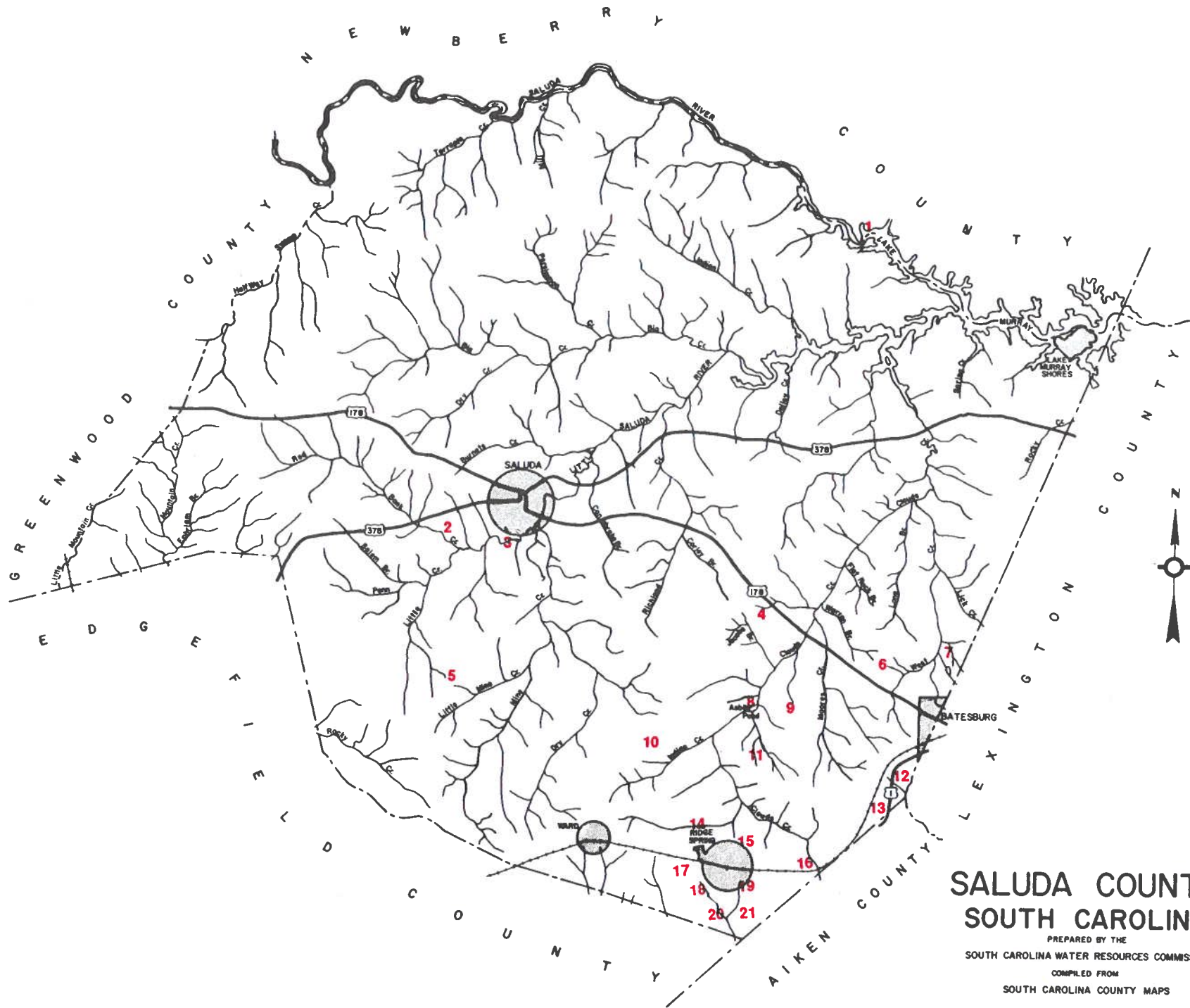
Note: * Indicates lake is in two or more counties/states.

1/ Type use abbreviations: A = Aquaculture, F = Fish Hatchery, FC = Flood Control, I = Industrial, IR = Irrigation,
M = Municipal, ML = Mine Lakes, P = Power, R = Recreation, W = Wildlife, WS = Water Supply, WW = Waste Water Treatment
2/ Type access: 0 = Unknown, 1 = Private, 2 = Public, 3 = Public with fee, 4 = Restricted (requires owner's permission)




SALUDA





SALUDA COUNTY SOUTH CAROLINA

PREPARED BY THE
SOUTH CAROLINA WATER RESOURCES COMMISSION
COMPILED FROM
SOUTH CAROLINA COUNTY MAPS



SALUDA COUNTY

LAKES TEN ACRES OR MORE IN SURFACE AREA

LAKE #	Line 1: LAKE NAME Line 2: LAKE OWNER	----- TYPE ----- USE 1/ ACC.2/	----- SURFACE AREA	VOLUME (Acre-Feet)	LATITUDE LONGITUDE
1*	LAKE MURRAY SC ELECTRIC & GAS CO.	P R WS 2	51000	2114000	34 5' 0" 81 28' 0"
2	TOWN OF SALUDA	WS M 1	40	232	33 59' 30" 81 48' 0"
3	SALUDA RESERVOIR TOWN OF SALUDA	WS M 1	10	50	33 58' 0" 81 45' 30"
4	AMICK POULTRY CO.	I 1	10	48	33 57' 30" 81 38' 30"
5	PERSIMMON HILL GOLF CLUB	R IR 0	13	78	33 56' 0" 81 47' 40"
6	CROUCH BROTHERS	R 3	14	90	33 56' 0" 81 35' 0"
7	PONDEROSA GOLF CLUB	R IR 0	12	50	33 56' 0" 81 33' 0"
8	ASBILL POND	R 0	12	96	33 54' 50" 81 39' 0"
9	HAROLD FRICK	R IR 0	20	96	33 54' 30" 81 37' 0"
10	ELIJAH RODGERS	R 0	12	48	33 54' 0" 81 42' 30"

Note: * Indicates lake is in two or more counties/states.

1/ Type use abbreviations: A = Aquaculture, F = Fish Hatchery, FC = Flood Control, I = Industrial, IR = Irrigation,
M = Municipal, ML = Mine Lakes, P = Power, R = Recreation, W = Wildlife, WS = Water Supply, WW = Waste Water Treatment
2/ Type access: 0 = Unknown, 1 = Private, 2 = Public, 3 = Public with fee, 4 = Restricted (requires owner's permission)

SALUDA COUNTY

LAKES TEN ACRES OR MORE IN SURFACE AREA

LAKE #	Line 1: LAKE NAME Line 2: LAKE OWNER	----- TYPE -----		SURFACE AREA	VOLUME (Acre-Feet)	LATITUDE LONGITUDE	
		USE 1/	ACC.2/				
11	HAROLD E. FRICK	R	0	16	100	33 53' 50"	81 39' 0"
12	HAROLD E. FRICK	R	0	14	73	33 53' 30"	81 34' 0"
13	J.A. WATSON	R IR	3	11	66	33 52' 0"	81 35' 30"
14	O.T. PRICE JR.	R	0	12	60	33 52' 0"	81 40' 20"
15	R.M. WATSON & SONS	R IR	0	12	60	33 51' 40"	81 39' 0"
16	L.S. BURTON	R IR	0	10	50	33 50' 50"	81 37' 50"
17	CECIL YONCE	R IR	0	18	112	33 50' 30"	81 41' 0"
18	FRANK BALTWRIGHT	R IR	0	15	40	33 50' 30"	81 40' 0"
19	R.M. WATSON & SONS	R IR	0	12	86	33 50' 10"	81 39' 0"
20	M.S. WATSON	R IR	0	12	66	33 50' 0"	81 40' 20"

Note: * Indicates lake is in two or more counties/states.

1/ Type use abbreviations: A = Aquaculture, F = Fish Hatchery, FC = Flood Control, I = Industrial, IR = Irrigation,
M = Municipal, ML = Mine Lakes, P = Power, R = Recreation, W = Wildlife, WS = Water Supply, WW = Waste Water Treatment
2/ Type access: 0 = Unknown, 1 = Private, 2 = Public, 3 = Public with fee, 4 = Restricted (requires owner's permission)

SALUDA COUNTY

LAKES TEN ACRES OR MORE IN SURFACE AREA

LAKE #	Line 1: LAKE NAME Line 2: LAKE OWNER	----- TYPE -----		SURFACE AREA	VOLUME (Acre-Feet)	LATITUDE LONGITUDE		
		USE 1/	ACC.2/					
21	R.M. WATSON & SONS	R	IR	12	72	33	50'	0"
						81	39'	0"

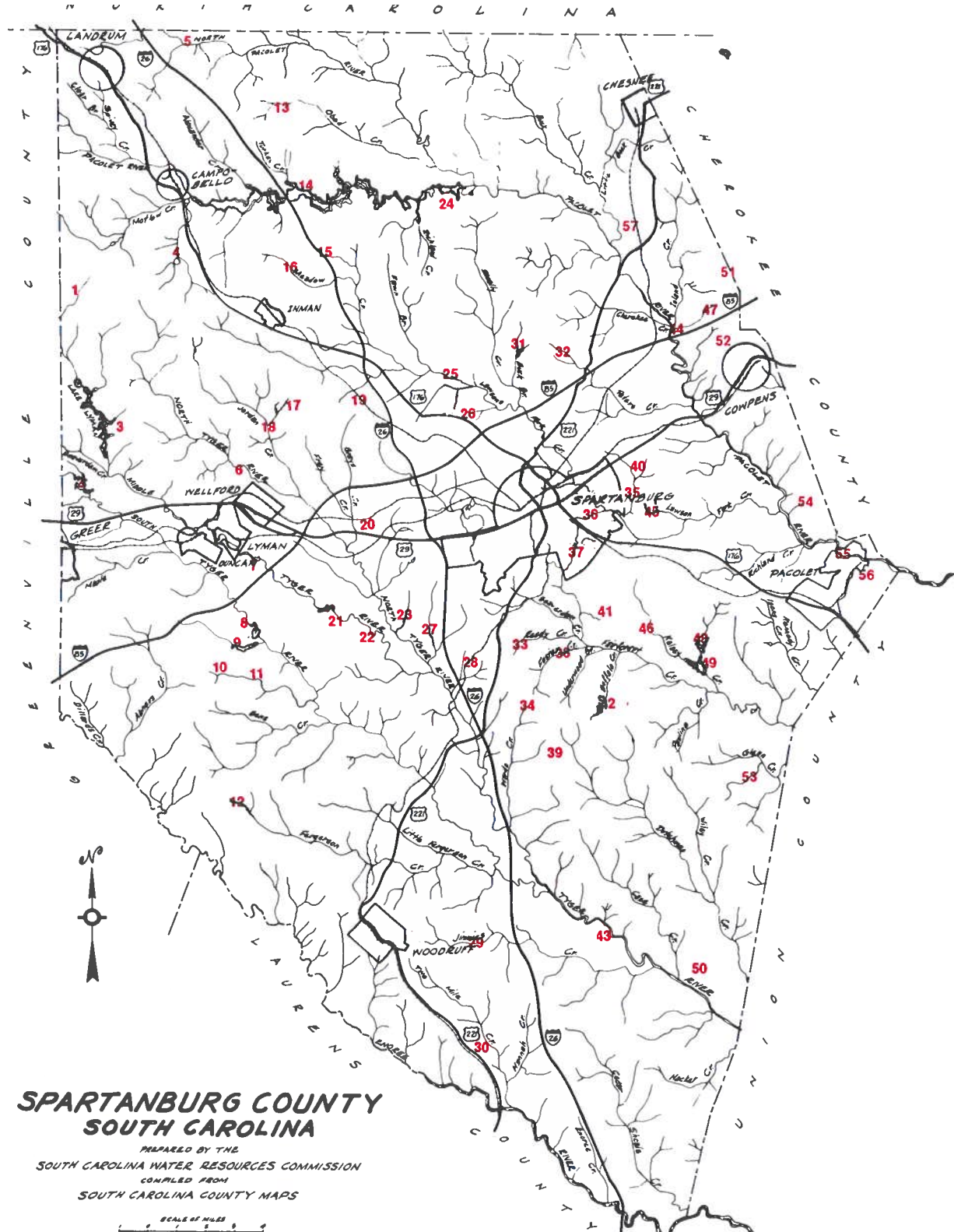
Note: * Indicates lake is in two or more counties/states.

1/ Type use abbreviations: A = Aquaculture, F = Fish Hatchery, FC = Flood Control, I = Industrial, IR = Irrigation,
M = Municipal, ML = Mine Lakes, P = Power, R = Recreation, W = Wildlife, WS = Water Supply, WW = Waste Water Treatment
2/ Type access: 0 = Unknown, 1 = Private, 2 = Public, 3 = Public with fee, 4 = Restricted (requires owner's permission)



SPARTANBURG





**SPARTANBURG COUNTY
SOUTH CAROLINA**

PREPARED BY THE
SOUTH CAROLINA WATER RESOURCES COMMISSION
COMPILED FROM
SOUTH CAROLINA COUNTY MAPS



SPARTANBURG COUNTY

LAKES TEN ACRES OR MORE IN SURFACE AREA

LAKE #	Line 1: LAKE NAME Line 2: LAKE OWNER	----- TYPE -----		SURFACE AREA	VOLUME (Acre-Feet)	LATITUDE LONGITUDE	
		USE 1/	ACC.2/				
1	ELBERT C. ATKINS	IR R	0	15	105	35 4' 30" 82 12' 50"	
2	APALACHE J.P. STEVENS CO.	I	2	70	980	34 58' 0" 82 12' 30"	
3	LAKE LYMAN LOWENSTEIN CORP.	I M R	0	500	6200	35 0' 0" 82 12' 0"	
4	B.E. GRAMBLING	R	0	10	124	35 4' 30" 82 9' 0"	
5	FAIRVIEW FARMS DAM FAIRVIEW FARMS	R	0	15	108	35 11' 0" 82 7' 20"	
6	FRANKLIN McMACKIN	R	0	10	128	34 38' 9" 82 9' 6"	
7	STARTEX MILL POND SPARTAN MILLS-STARTEX DIV.	R I	0	50	520	34 55' 30" 82 6' 1"	
8	BERRY SHOALS SPARTAN MILLS-STARTEX DIV.	I	2	60	700	34 53' 20" 82 6' 20"	
9	SILVER LAKE J.O. SEXTON	R	3	58	1040	34 53' 0" 82 6' 20"	
10	JIMMY ROBINSON	R	0	17	170	34 51' 20" 82 6' 45"	

Note: * Indicates lake is in two or more counties/states.

1/ Type use abbreviations: A = Aquaculture, F = Fish Hatchery, FC = Flood Control, I = Industrial, IR = Irrigation,
M = Municipal, ML = Mine Lakes, P = Power, R = Recreation, W = Wildlife, WS = Water Supply, WW = Waste Water Treatment
2/ Type access: 0 = Unknown, 1 = Private, 2 = Public, 3 = Public with fee, 4 = Restricted (requires owner's permission)

SPARTANBURG COUNTY

LAKES TEN ACRES OR MORE IN SURFACE AREA

LAKE #	Line 1: LAKE NAME Line 2: LAKE OWNER	----- TYPE ----- USE 1/ ACC.2/	SURFACE AREA	VOLUME (Acre-Feet)	LATITUDE LONGITUDE	
11	GRANNY PEACH	R	0	10	100	34 51' 20" 82 6' 30"
12	B.H. WORKMAN	IR R	0	10	80	34 48' 20" 82 7' 10"
13	CHARLES P. BELUE	R	0	10	88	35 9' 0" 82 5' 5"
14	LAKE WILLIAM C. BOWEN SPARTANBURG WATER WORKS	R WS M	3	1600	24550	35 6' 30" 82 5' 0"
15	ROGER MILLIKEN	IR R	0	13	91	35 5' 0" 82 3' 50"
16	SLOAN MEADOW CREEK DAM SLOAN CONST. CO.	R	0	13	100	35 4' 20" 82 4' 55"
17	P. BAKER POND	R	0	25	175	35 0' 20" 82 5' 0"
18	LAKE COOLEY SJWD WATER	R	0	330	1320	35 0' 0" 82 5' 10"
19	CHESTNUT LAKE CULLEN REED	R	0	15	224	35 0' 30" 82 2' 50"
20	SJWD WATER DISTRICT	R	0	137	1120	34 56' 4" 82 3' 3"

Note: * Indicates lake is in two or more counties/states.

1/ Type use abbreviations: A = Aquaculture, F = Fish Hatchery, FC = Flood Control, I = Industrial, IR = Irrigation,
M = Municipal, ML = Mine Lakes, P = Power, R = Recreation, W = Wildlife, WS = Water Supply, WW = Waste Water Treatment
2/ Type access: 0 = Unknown, 1 = Private, 2 = Public, 3 = Public with fee, 4 = Restricted (requires owner's permission)

SPARTANBURG COUNTY

LAKES TEN ACRES OR MORE IN SURFACE AREA

LAKE #	Line 1: LAKE NAME Line 2: LAKE OWNER	----- TYPE ----- USE 1/ ACC.2/	SURFACE AREA	VOLUME (Acre-Feet)	LATITUDE LONGITUDE	
21	TWIN LAKES	R	0	23	350	34 53' 30" 82 2' 30"
22	TWIN LAKES	R	0	38	600	34 53' 0" 82 2' 0"
23	CECIL O. SMITH	R	0	17	80	34 53' 50" 82 1' 0"
24	RAINBOW LAKE SPARTANBURG WATER SYSTEM	M WS R	2	301	4647	35 6' 40" 82 0' 0"
25	VALLEY FALLS MILL	R	0	14	88	35 1' 0" 81 58' 50"
26	SMITH-CANTRELL	R	3	17	135	35 0' 0" 81 58' 40"
27	A.B. TAYLOR	R	0	11	88	34 53' 30" 82 0' 0"
28	VIRGINIA W. TAYLOR	R	0	10	76	34 52' 7" 81 59' 8"
29	UNKNOWN	R	0	25	250	34 43' 0" 81 58' 0"
30	INMAN MILLS RIVERDALE POND	R	0	35	105	34 39' 0" 81 57' 30"

Note: * Indicates lake is in two or more counties/states.

1/ Type use abbreviations: A = Aquaculture, F = Fish Hatchery, FC = Flood Control, I = Industrial, IR = Irrigation,
M = Municipal, ML = Mine Lakes, P = Power, R = Recreation, W = Wildlife, WS = Water Supply, WW = Waste Water Treatment
2/ Type access: 0 = Unknown, 1 = Private, 2 = Public, 3 = Public with fee, 4 = Restricted (requires owner's permission)

SPARTANBURG COUNTY

LAKES TEN ACRES OR MORE IN SURFACE AREA

LAKE #	Line 1: LAKE NAME Line 2: LAKE OWNER	----- TYPE -----		SURFACE AREA	VOLUME (Acre-Feet)	LATITUDE LONGITUDE	
		USE 1/	ACC.2/				
31	FLATWOOD LAKE SCN TRUST DEPT.	P R	0	10	72	35 1' 8"	81 56' 2"
32	BRASS POND WALLACE B. BRASS	R	0	16	51	34 3' 50"	81 54' 55"
33	CLAYTONS RECREATION PARK	R	3	16	96	34 53' 0"	81 55' 50"
34	ROBERT J. MITCHELL	R	0	15	174	34 51' 20"	81 55' 50"
35	HILLBROOK LAKE	R	0	20	160	34 57' 50"	81 52' 10"
36	FLOYDS LAKE	R	0	18	140	34 57' 0"	81 53' 40"
37	DUNCAN PARK LAKE	R	2	14	210	34 55' 40"	81 54' 30"
38	STEWART JOHNSON	R	0	30	180	34 52' 30"	81 55' 0"
39	SHERBERTS LAKE	R	0	10	50	34 49' 0"	81 55' 0"
40	LAKE SARANAC MRS. CARLYLE M. ROBERTSON	R	0	13	120	34 59' 20"	81 52' 0"

Note: * Indicates lake is in two or more counties/states.

1/ Type use abbreviations: A = Aquaculture, F = Fish Hatchery, FC = Flood Control, I = Industrial, IR = Irrigation,
M = Municipal, ML = Mine Lakes, P = Power, R = Recreation, W = Wildlife, WS = Water Supply, WW = Waste Water Treatment
2/ Type access: 0 = Unknown, 1 = Private, 2 = Public, 3 = Public with fee, 4 = Restricted (requires owner's permission)

SPARTANBURG COUNTY

LAKES TEN ACRES OR MORE IN SURFACE AREA

LAKE #	Line 1: LAKE NAME Line 2: LAKE OWNER	----- TYPE ----- USE 1/ ACC.2/	SURFACE AREA	VOLUME (Acre-Feet)	LATITUDE LONGITUDE
41	LYLES LAKE	R 0	11	45	34 53' 30" 81 53' 30"
42	LAKE ZIMMERMAN	R 0	40	220	34 51' 0" 81 54' 0"
43	H. LEWKOW POND	R 0	10	30	34 44' 0" 81 53' 30"
44	SMITH-CANTRELL POND J.H. SMITH JR.	R 0	24	170	35 0' 1" 81 58' 8"
45	PIERCES LAKE	R 0	18	150	34 57' 10" 81 51' 30"
46	CHARLES G. LILES	R 0	10	96	34 53' 3" 81 53' 4"
47	LITTLE THICKETTY CREEK NO. 2 LOUIS V. CAGGIANO	R 0	12	173	35 3' 5" 81 48' 0"
48	LAKE EDWIN JOHNSON SCWMMR DEPT.	R 2	30	250	34 52' 40" 81 50' 20"
49	CRAIG LAKE SCWMMR DEPT.	R 2	105	1000	34 52' 0" 81 50' 30"
50	DUTCHMAN CORRECTIONAL POND	R 0	14	105	34 42' 30" 81 50' 20"

Note: * Indicates lake is in two or more counties/states.

1/ Type use abbreviations: A = Aquaculture, F = Fish Hatchery, FC = Flood Control, I = Industrial, IR = Irrigation,
M = Municipal, ML = Mine Lakes, P = Power, R = Recreation, W = Wildlife, WS = Water Supply, WW = Waste Water Treatment
2/ Type access: 0 = Unknown, 1 = Private, 2 = Public, 3 = Public with fee, 4 = Restricted (requires owner's permission)

SPARTANBURG COUNTY

LAKES TEN ACRES OR MORE IN SURFACE AREA

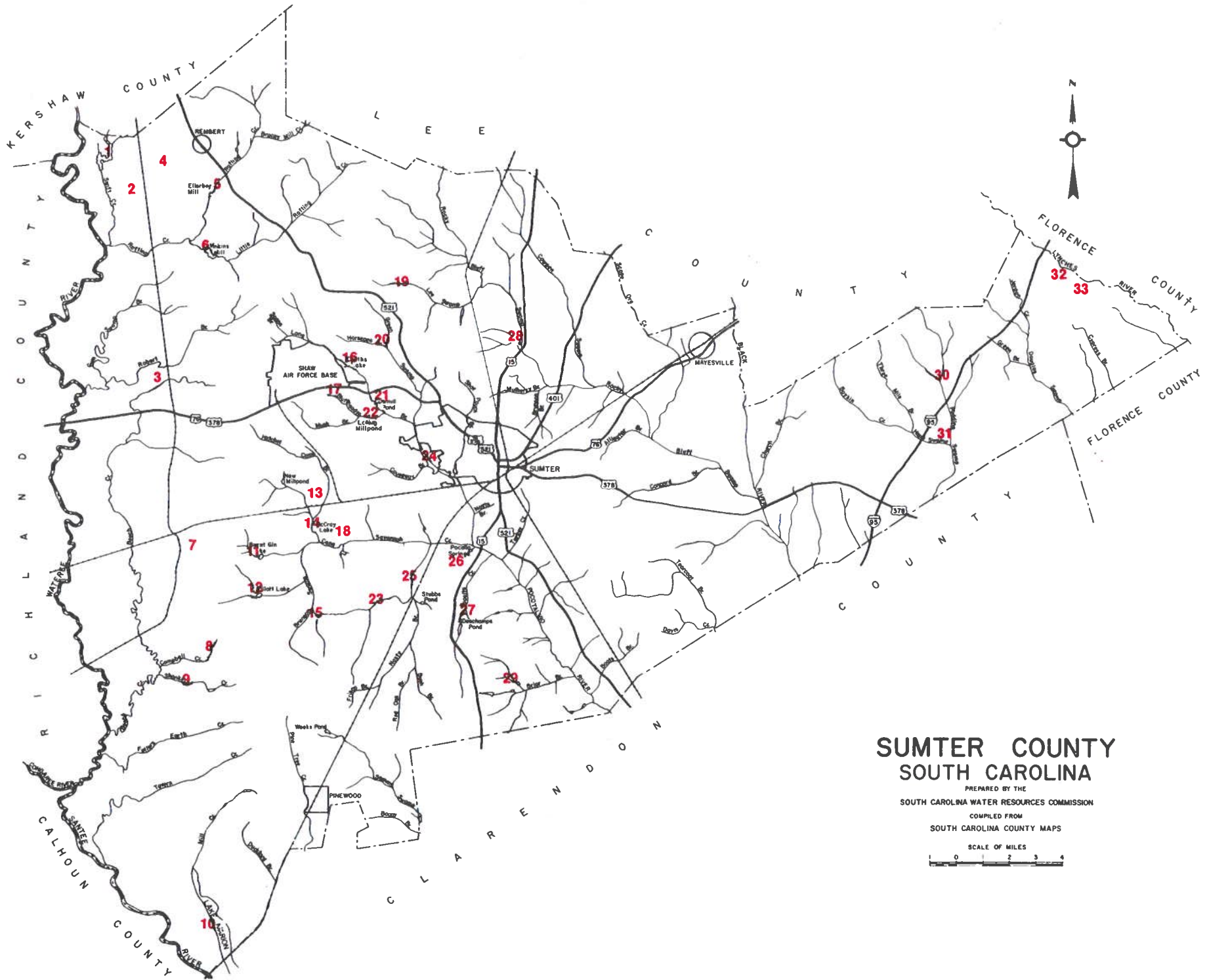
LAKE #	Line 1: LAKE NAME	----	TYPE	----	SURFACE	VOLUME	LATITUDE	
	Line 2: LAKE OWNER	USE 1/	ACC.2/	AREA	(Acre-Feet)	LONGITUDE		
51	SUNNY SLOPE FARM POND SUNNY SLOPE FARM	IR	0	20	240	35	3' 30"	81 48' 20"
52	LITTLE THICKETTY CREEK NO. 1 LOUIS V. CAGGIANO	R	0	10	144	35	3' 7"	81 48' 6"
53	DR. JOHN KEITH	R	0	12	94	34	49' 0"	81 58' 20"
54	UNKNOWN	R	0	18	180	34	56' 0"	81 46' 0"
55	PACOLET MILLS 1 MILLIKEN & COMPANY	I	0	40	496	34	55' 20"	81 44' 40"
56	PACOLET MILLS 2 MILLIKEN & COMPANY	I	0	25	220	34	55' 10"	81 44' 10"
57	LAKE TAYLOR BLALOCK	R WS M	0	760	4250	35	5' 0"	81 52' 30"

Note: * Indicates lake is in two or more counties/states.

1/ Type use abbreviations: A = Aquaculture, F = Fish Hatchery, FC = Flood Control, I = Industrial, IR = Irrigation, M = Municipal, ML = Mine Lakes, P = Power, R = Recreation, W = Wildlife, WS = Water Supply, WW = Waste Water Treatment
 2/ Type access: 0 = Unknown, 1 = Private, 2 = Public, 3 = Public with fee, 4 = Restricted (requires owner's permission)

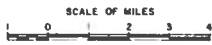
SUMTER





SUMTER COUNTY SOUTH CAROLINA

PREPARED BY THE
SOUTH CAROLINA WATER RESOURCES COMMISSION
COMPILED FROM
SOUTH CAROLINA COUNTY MAPS



SUMTER COUNTY

LAKES TEN ACRES OR MORE IN SURFACE AREA

LAKE #	Line 1: LAKE NAME Line 2: LAKE OWNER	----- TYPE ----- USE 1/ ACC.2/	----- SURFACE AREA	VOLUME (Acre-Feet)	LATITUDE LONGITUDE	
1	WHITE OAK SLASH LAKE	R	0	10	100	34 5' 0" 80 36' 0"
2	BUCKINGHAM LANDING POND	R	0	10	100	34 4' 0" 80 35' 30"
3	JOHN MIKELL	ML R	0	52	250	33 57' 30" 80 34' 30"
4	J.W. HARVIN	ML R	0	75	450	34 5' 10" 80 34' 0"
5	ELLERBER MILL	R	0	45	135	34 4' 10" 80 32' 0"
6	DINKINS MILL	R	0	53	175	34 2' 30" 80 32' 0"
7	E.T. GULLEDGE	R	0	12	50	33 52' 0" 80 32' 0"
8	CAMPBELLS LAKE STATE OF S.C.	R	2	14	49	33 49' 0" 80 32' 0"
9	POINSETT PARK STATE OF S.C.	R	2	10	40	33 48' 30" 80 32' 30"
10*	LAKE MARION SC PUBLIC SERVICE AUTHORITY	P R	2	110600	1400000	33 41' 0" 80 32' 0"

Note: * Indicates lake is in two or more counties/states.

1/ Type use abbreviations: A = Aquaculture, F = Fish Hatchery, FC = Flood Control, I = Industrial, IR = Irrigation,
M = Municipal, ML = Mine Lakes, P = Power, R = Recreation, W = Wildlife, WS = Water Supply, WW = Waste Water Treatment
2/ Type access: 0 = Unknown, 1 = Private, 2 = Public, 3 = Public with fee, 4 = Restricted (requires owner's permission)

SUMTER COUNTY

LAKES TEN ACRES OR MORE IN SURFACE AREA

LAKE #	Line 1: LAKE NAME Line 2: LAKE OWNER	----- TYPE -----		SURFACE AREA	VOLUME (Acre-Feet)	LATITUDE LONGITUDE	
		USE 1/	ACC.2/				
11	BURNT GIN LAKE STATE OF S.C.	R	0	12	38	33 52' 30"	80 30' 0"
12	ELLIOTS LAKE STATE OF S.C.	R	2	35	140	33 51' 0"	80 30' 0"
13	ROWLAND POND	R	0	15	60	33 53' 30"	80 28' 0"
14	MCCRAYS LAKE	R	0	35	120	33 53' 30"	80 27' 50"
15	HENRY SHELOR	R	0	16	80	33 50' 10"	80 27' 30"
16	CHERRYVALE PLND	R	0	18	70	33 57' 30"	80 26' 50"
17	EDWON BOYLE	R	0	150	600	33 53' 0"	80 26' 20"
18	BOOTH'S LAKE	R	0	45	180	33 58' 30"	80 26' 30"
19	FRED JOHNSON	R	0	22	60	33 59' 30"	80 25' 0"
20	SAWMILL POND	R	0	15	60	33 57' 10"	80 25' 10"

Note: * Indicates lake is in two or more counties/states.

1/ Type use abbreviations: A = Aquaculture, F = Fish Hatchery, FC = Flood Control, I = Industrial, IR = Irrigation,
M = Municipal, ML = Mine Lakes, P = Power, R = Recreation, W = Wildlife, WS = Water Supply, WW = Waste Water Treatment
2/ Type access: 0 = Unknown, 1 = Private, 2 = Public, 3 = Public with fee, 4 = Restricted (requires owner's permission)

SUMTER COUNTY

LAKES TEN ACRES OR MORE IN SURFACE AREA

LAKE #	Line 1: LAKE NAME Line 2: LAKE OWNER	----- TYPE ----- USE 1/ ACC.2/	SURFACE AREA	VOLUME (Acre-Feet)	LATITUDE LONGITUDE
21	LORING MILLPOND	R 0	30	120	33 56' 50" 80 25' 30"
22	ARDEN POND	R 0	33	92	34 1' 30" 80 25' 0"
23	CAINS MILLPOND	R 0	43	160	33 51' 0" 80 24' 0"
24	CAMPBELL SOUP CORP.	WW 0	15	75	33 51' 50" 80 22' 0"
25	WILCOX DESCHAMPS	R 0	70	224	33 50' 10" 80 26' 20"
26	WHITES MILL CO-OP	R 0	60	144	33 59' 30" 80 20' 0"
27	BRADY LAKE	R 0	12	50	33 48' 10" 80 19' 50"
28	J.T. JOHNSON	R 0	15	90	33 57' 30" 80 3' 0"
29	C.R. SKINNER	ML R 0	10	40	33 56' 30" 80 3' 30"
30	B.A. GRAHAM	R 3	14	80	34 2' 40" 79 59' 0"

Note: * Indicates lake is in two or more counties/states.

1/ Type use abbreviations: A = Aquaculture, F = Fish Hatchery, FC = Flood Control, I = Industrial, IR = Irrigation,
M = Municipal, ML = Mine Lakes, P = Power, R = Recreation, W = Wildlife, WS = Water Supply, WW = Waste Water Treatment
2/ Type access: 0 = Unknown, 1 = Private, 2 = Public, 3 = Public with fee, 4 = Restricted (requires owner's permission)

SUMTER COUNTY

LAKES TEN ACRES OR MORE IN SURFACE AREA

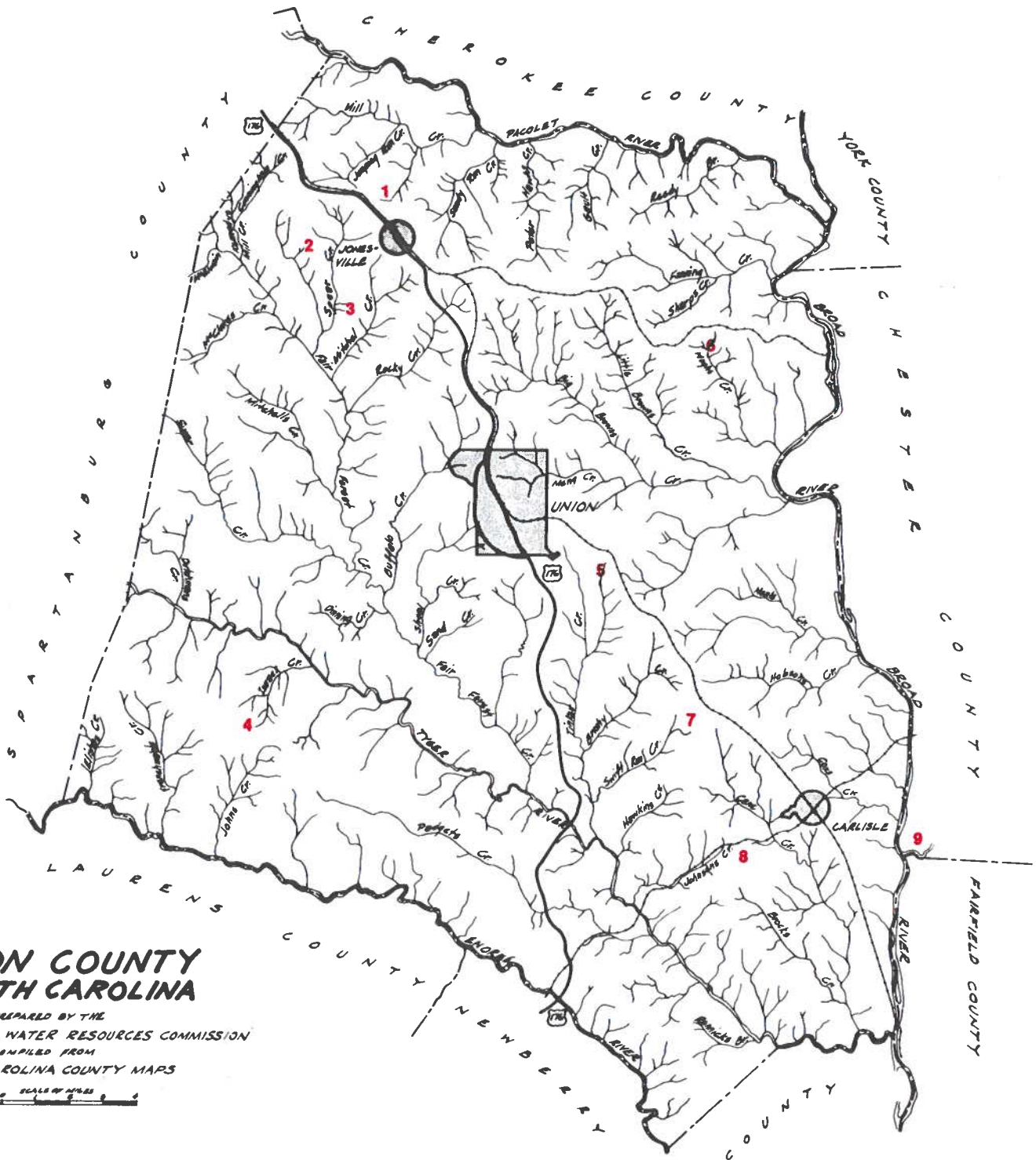
LAKE #	Line 1: LAKE NAME Line 2: LAKE OWNER	----- TYPE -----		SURFACE AREA	VOLUME (Acre-Feet)	LATITUDE	
		USE 1/	ACC.2/			LONGITUDE	
31	B.A. GRAHAM	R	3	14	90	34 2' 30"	79 58' 30"
32	SECOND MILL CO-OP	R	0	70	224	33 55' 0"	80 23' 10"
33	J.F. SHULER	R	3	12	60	33 51' 0"	80 25' 0"

Note: * Indicates lake is in two or more counties/states.

1/ Type use abbreviations: A = Aquaculture, F = Fish Hatchery, FC = Flood Control, I = Industrial, IR = Irrigation,
M = Municipal, ML = Mine Lakes, P = Power, R = Recreation, W = Wildlife, WS = Water Supply, MW = Waste Water Treatment
2/ Type access: 0 = Unknown, 1 = Private, 2 = Public, 3 = Public with fee, 4 = Restricted (requires owner's permission)

UNION





UNION COUNTY SOUTH CAROLINA

PREPARED BY THE
SOUTH CAROLINA WATER RESOURCES COMMISSION
COMPILED FROM
SOUTH CAROLINA COUNTY MAPS



UNION COUNTY

LAKES TEN ACRES OR MORE IN SURFACE AREA

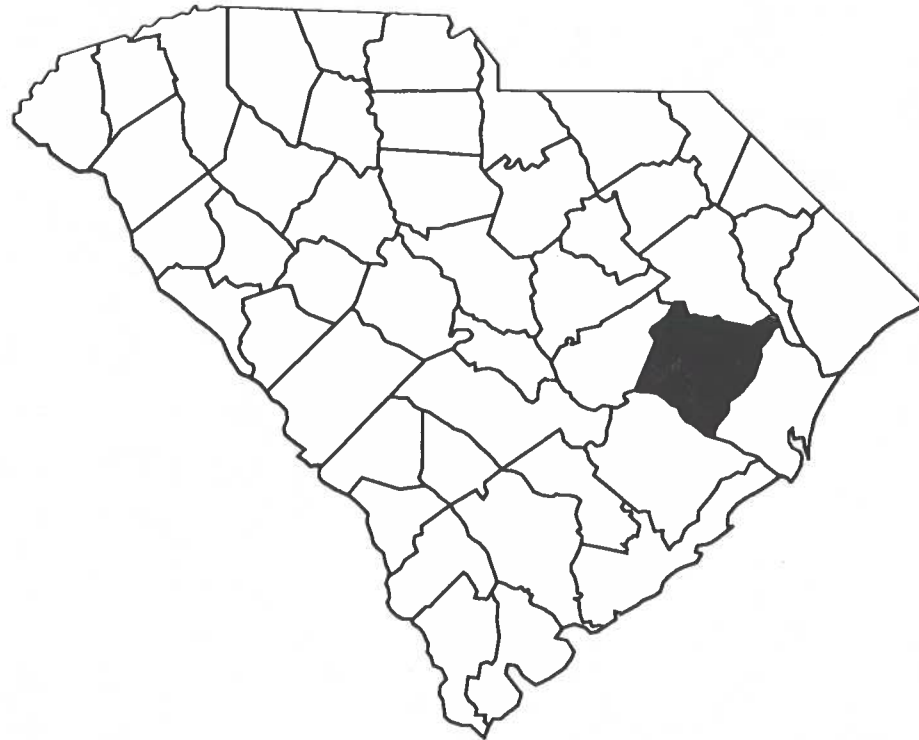
LAKE #	Line 1: LAKE NAME Line 2: LAKE OWNER	----- TYPE ----- USE 1/ ACC.2/	SURFACE AREA	VOLUME (Acre-Feet)	LATITUDE LONGITUDE
1	CITY OF JONESVILLE	M 0	35	560	34 51' 30" 81 41' 0"
2	DR. WILLIAM GELDER	R 0	10	200	34 51' 0" 81 42' 0"
3	HUGHES LAKE	R 0	10	60	34 48' 40" 81 42' 20"
4	JOHNS CREEK U.S. FOREST SERVICE	R 0	13	260	34 40' 0" 81 45' 0"
5	RENO LAKE	R 3	11	65	34 41' 30" 81 34' 20"
6	ADAMS LAKE	R 3	10	65	34 47' 30" 81 31' 10"
7	GUS JETERS LAKE	R 0	11	70	34 36' 40" 81 30' 0"
8	JETERS LAKE	R 3	10	60	34 34' 30" 81 30' 0"
9	CONE MILL	R 0	33	200	34 36' 0" 81 25' 30"

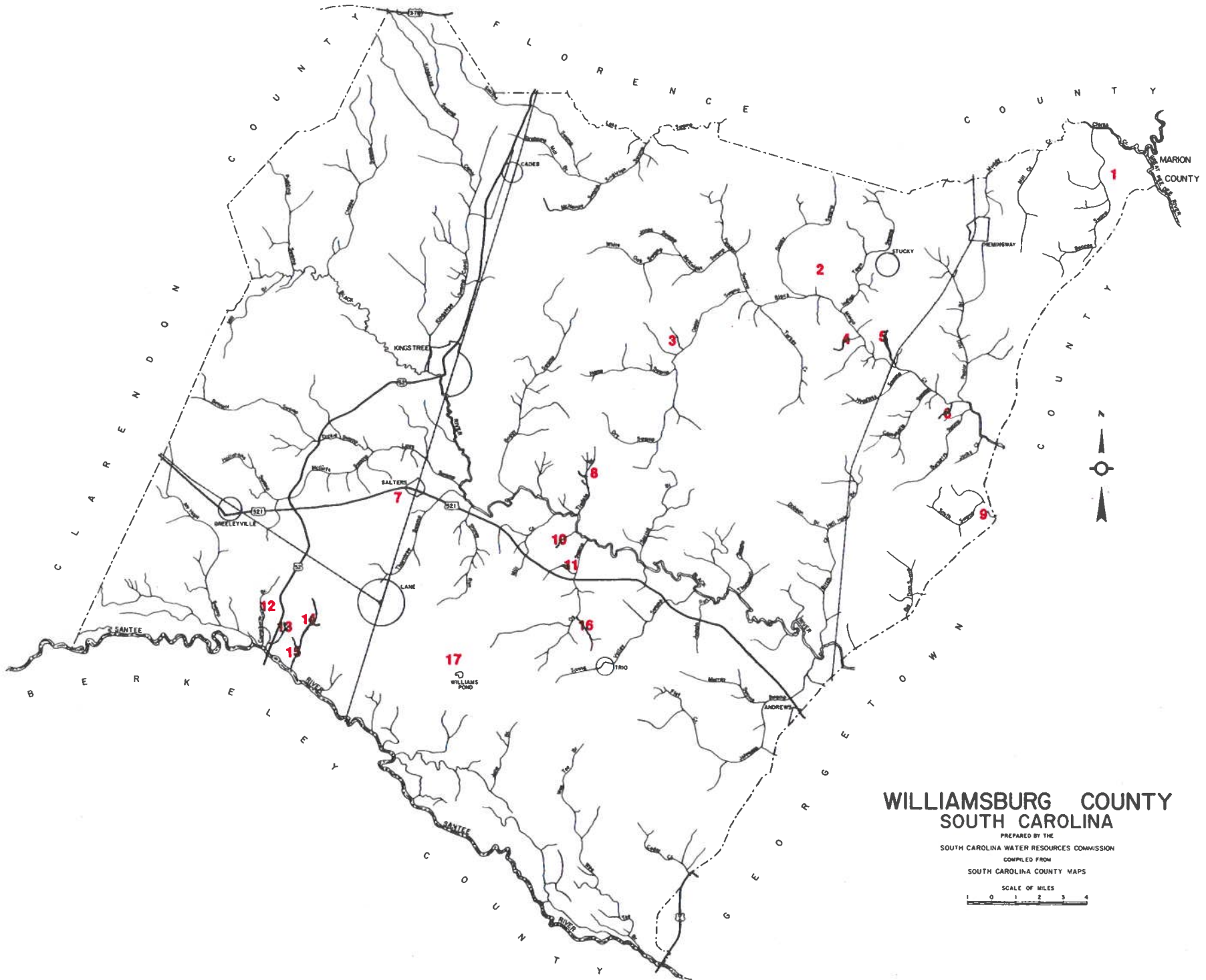
Note: * Indicates lake is in two or more counties/states.

1/ Type use abbreviations: A = Aquaculture, F = Fish Hatchery, FC = Flood Control, I = Industrial, IR = Irrigation,
M = Municipal, ML = Mine Lakes, P = Power, R = Recreation, W = Wildlife, WS = Water Supply, WW = Waste Water Treatment
2/ Type access: 0 = Unknown, 1 = Private, 2 = Public, 3 = Public with fee, 4 = Restricted (requires owner's permission)




WILLIAMSBURG





**WILLIAMSBURG COUNTY
SOUTH CAROLINA**

PREPARED BY THE
SOUTH CAROLINA WATER RESOURCES COMMISSION
COMPILED FROM
SOUTH CAROLINA COUNTY MAPS



WILLIAMSBURG COUNTY

LAKES TEN ACRES OR MORE IN SURFACE AREA

LAKE #	Line 1: LAKE NAME Line 2: LAKE OWNER	----- TYPE ----- USE 1/ ACC.2/	SURFACE AREA	VOLUME (Acre-Feet)	LATITUDE LONGITUDE
1	Ned L. Huggins	R 0	10	28	33 47' 30" 79 20' 30"
2	W.W. MCCOLLOUGH & WM.R. BAXLEY	R 0	10	24	33 43' 50" 79 33' 0"
3	S.D. & J.S. MCGILL	R 0	20	45	33 41' 30" 79 40' 0"
4	ALTON BROWN	R 0	14	56	33 41' 30" 79 32' 20"
5	S.J. ERVIN	R WS IR 0	26	62	33 41' 30" 79 30' 50"
6	F.S. BROCKINGTON	R 0	10	28	33 38' 30" 79 28' 30"
7	W.S. MCCOLLOUGH JR.	R 0	13	36	33 34' 40" 79 37' 30"
8	DALE SCOTT	R 0	13	30	33 36' 10" 79 44' 10"
9	E. MILTON CLEMONS	IR 0	60	288	33 34' 40" 79 26' 30"
10	A.H. PARSONS	R 0	12	30	33 33' 20" 79 45' 30"

Note: * Indicates lake is in two or more counties/states.

1/ Type use abbreviations: A = Aquaculture, F = Fish Hatchery, FC = Flood Control, I = Industrial, IR = Irrigation, M = Municipal, ML = Mine Lakes, P = Power, R = Recreation, W = Wildlife, WS = Water Supply, WW = Waste Water Treatment
2/ Type access: 0 = Unknown, 1 = Private, 2 = Public, 3 = Public with fee, 4 = Restricted (requires owner's permission)

WILLIAMSBURG COUNTY

LAKES TEN ACRES OR MORE IN SURFACE AREA

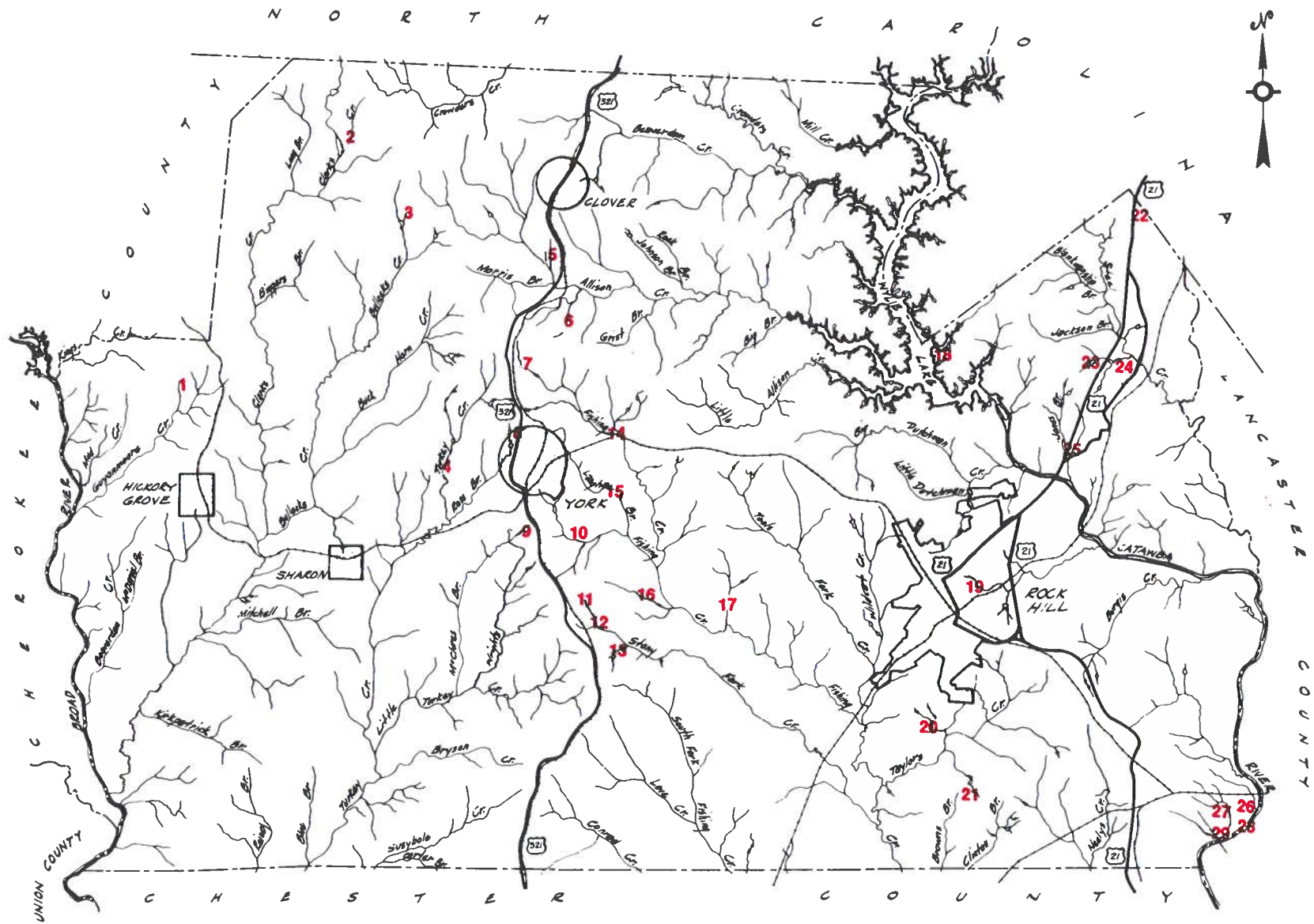
LAKE #	Line 1: LAKE NAME Line 2: LAKE OWNER	----- TYPE ----- USE 1/ ACC.2/	SURFACE AREA	VOLUME (Acre-Feet)	LATITUDE LONGITUDE	
1	W.S. MCCOLLOUGH SR.	R	0	12	30	33 32' 20" 79 45' 0"
12	S. WAYNE GAMBLE JR.	R WS	0	11	26	33 31' 0" 79 58' 20"
13	LONGLANDS PLANTATION	R	0	14	56	33 30' 10" 79 57' 0"
14	JAMES O. GAMBLE	R	0	10	28	33 29' 50" 79 56' 30"
15	S. WAYNE GAMBLE SR.	R	0	19	60	33 29' 30" 79 56' 30"
16	C.M. SHEPARD	R	0	20	45	33 30' 30" 79 44' 10"
17	WILLIAMS POND	R	0	10	25	33 29' 0" 79 50' 0"

Note: * Indicates lake is in two or more counties/states.

1/ Type use abbreviations: A = Aquaculture, F = Fish Hatchery, FC = Flood Control, I = Industrial, IR = Irrigation,
M = Municipal, ML = Mine Lakes, P = Power, R = Recreation, W = Wildlife, WS = Water Supply, MW = Waste Water Treatment
2/ Type access: 0 = Unknown, 1 = Private, 2 = Public, 3 = Public with fee, 4 = Restricted (requires owner's permission)


YORK





YORK COUNTY SOUTH CAROLINA

PREPARED BY THE
SOUTH CAROLINA WATER RESOURCES COMMISSION
COMPILED FROM
SOUTH CAROLINA COUNTY MAPS



YORK COUNTY

LAKES TEN ACRES OR MORE IN SURFACE AREA

LAKE #	Line 1: LAKE NAME Line 2: LAKE OWNER	---- TYPE ---- USE 1/ ACC.2/	SURFACE AREA	VOLUME (Acre-Feet)	LATITUDE LONGITUDE
1	L. DEWITT HARDIN	R 0	10	61	35 1' 30" 81 25' 30"
2	KINGS MOUNTAIN STATE PARK SCPRT	R 2	50	450	35 7' 20" 81 20' 30"
3	LEROY W. ADAMS	R IR 0	10	61	35 5' 30" 81 18' 30"
4	CITY OF YORK	M 0	37	236	34 59' 50" 81 17' 30"
5	JENNINGS S. EDMONDS	R 0	18	108	35 4' 40" 81 14' 0"
6	ARTHUR NEELEY II	R WS 0	10	72	35 3' 0" 81 13' 30"
7	LAMAR CLOANINGER	R 0	20	160	35 2' 0" 81 14' 40"
8	CITY OF YORK	M 0	15	91	35 0' 10" 81 15' 10"
9	SPRING FARMS	R IR 0	14	84	34 58' 0" 81 15' 0"
10	FISHING CK. WATERSHED STRUC. 2	FC 0	32	100	34 58' 0" 81 13' 0"

Note: * Indicates lake is in two or more counties/states.

1/ Type use abbreviations: A = Aquaculture, F = Fish Hatchery, FC = Flood Control, I = Industrial, IR = Irrigation,
M = Municipal, ML = Mine Lakes, P = Power, R = Recreation, W = Wildlife, WS = Water Supply, MW = Waste Water Treatment
2/ Type access: 0 = Unknown, 1 = Private, 2 = Public, 3 = Public with fee, 4 = Restricted (requires owner's permission)

YORK COUNTY

LAKES TEN ACRES OR MORE IN SURFACE AREA

LAKE #	Line 1: LAKE NAME Line 2: LAKE OWNER	----- TYPE -----		SURFACE AREA	VOLUME (Acre-Feet)	LATITUDE LONGITUDE		
		USE 1/	ACC.2/					
11	CAMERON FARMS	R	3	10	61	34 56' 0"	81 13' 0"	
12	CAMERON FARMS	R	3	13	79	34 56' 0"	81 13' 0"	
13	GRADY DAVES	R	3	25	153	34 54' 50"	81 12' 30"	
14	FISHING CK. WATERSHED STRUC. 1	FC	0	14	420	35 0' 10"	81 12' 30"	
15	JAMES L. & JOSEPH R. MOSS AND YORK COUNTY HOME FARM	R	2	15	92	34 58' 40"	81 12' 0"	
16	FISHING CK. WATERSHED STRUC.20	FC	0	18	57	34 56' 0"	81 11' 0"	
17	FISHING CK. WATERSHED STRUC. 4	FC	0	14	45	34 56' 0"	81 8' 30"	
18*	LAKE WYLIE/LAKE CATAWBA DUKE POWER COMPANY	P R	2	12455	281900	35 1' 0"	81 5' 0"	
19	WINTHROP COLLEGE FARM		0	12	73	35 0' 0"	80 58' 0"	
20	ROCK HILL COUNTRY CLUB	R IR	0	10	40	34 52' 50"	81 2' 0"	

Note: * Indicates lake is in two or more counties/states.

1/ Type use abbreviations: A = Aquaculture, F = Fish Hatchery, FC = Flood Control, I = Industrial, IR = Irrigation,
M = Municipal, ML = Mine Lakes, P = Power, R = Recreation, W = Wildlife, WS = Water Supply, WW = Waste Water Treatment
2/ Type access: 0 = Unknown, 1 = Private, 2 = Public, 3 = Public with fee, 4 = Restricted (requires owner's permission)

YORK COUNTY

LAKES TEN ACRES OR MORE IN SURFACE AREA

LAKE #	Line 1: LAKE NAME Line 2: LAKE OWNER	----- TYPE ----- USE 1/ ACC.2/	SURFACE AREA	VOLUME (Acre-Feet)	LATITUDE LONGITUDE
21	ARNOLD E. MARSHALL	R 0	10	61	34 51' 30" 81 1' 0"
22	SUPERIOR STONE	R 0	39	238	35 5' 40" 80 55' 30"
23	SPINGS FARMS	IR WS 0	12	48	35 2' 0" 80 57' 30"
24	SPRING FARMS	IR WS 0	25	200	35 2' 0" 80 57' 0"
25	SPRINGS FARMS	R 0	12	73	35 0' 0" 80 58' 0"
26	BOWATER CORP.	WW 0	15	92	34 51' 0" 80 53' 30"
27	BOWATER CORP.	WW 0	18	110	34 51' 0" 80 52' 30"
28	BOWATER CORP.	WW 0	15	92	34 51' 0" 80 53' 0"
29	BOWATER CORP.	WW 0	110	671	34 50' 0" 80 53' 30"

Note: * Indicates lake is in two or more counties/states.

1/ Type use abbreviations: A = Aquaculture, F = Fish Hatchery, FC = Flood Control, I = Industrial, IR = Irrigation,
M = Municipal, ML = Mine Lakes, P = Power, R = Recreation, W = Wildlife, WS = Water Supply, WW = Waste Water Treatment
2/ Type access: 0 = Unknown, 1 = Private, 2 = Public, 3 = Public with fee, 4 = Restricted (requires owner's permission)