SC DEPARTMENT *of*
ENVIRONMENTAL
SERVICES

Stormwater: NOT and Water Quality Tool

Aug 27th





Agenda

- What is ePermitting
- How to Create an Account
- Certification Requirements
- Signing In and Checking Certifier Status
- Requesting Access to Existing Sites
- NOT Submission
  - When is a Notice of Termination Required?
  - Notice of Termination (NOT Form)
- Water Quality
  - Water Quality Tool Demonstration
- Where to Find Additional Training
- Questions

What is ePermitting?

ePermitting is an online platform that handles environmental permitting, licensing, registration, projects, reporting, monitoring, complaints, compliance, and enforcement. It supports the entire regulatory process and allows customers to interact with SCDES through the platform.

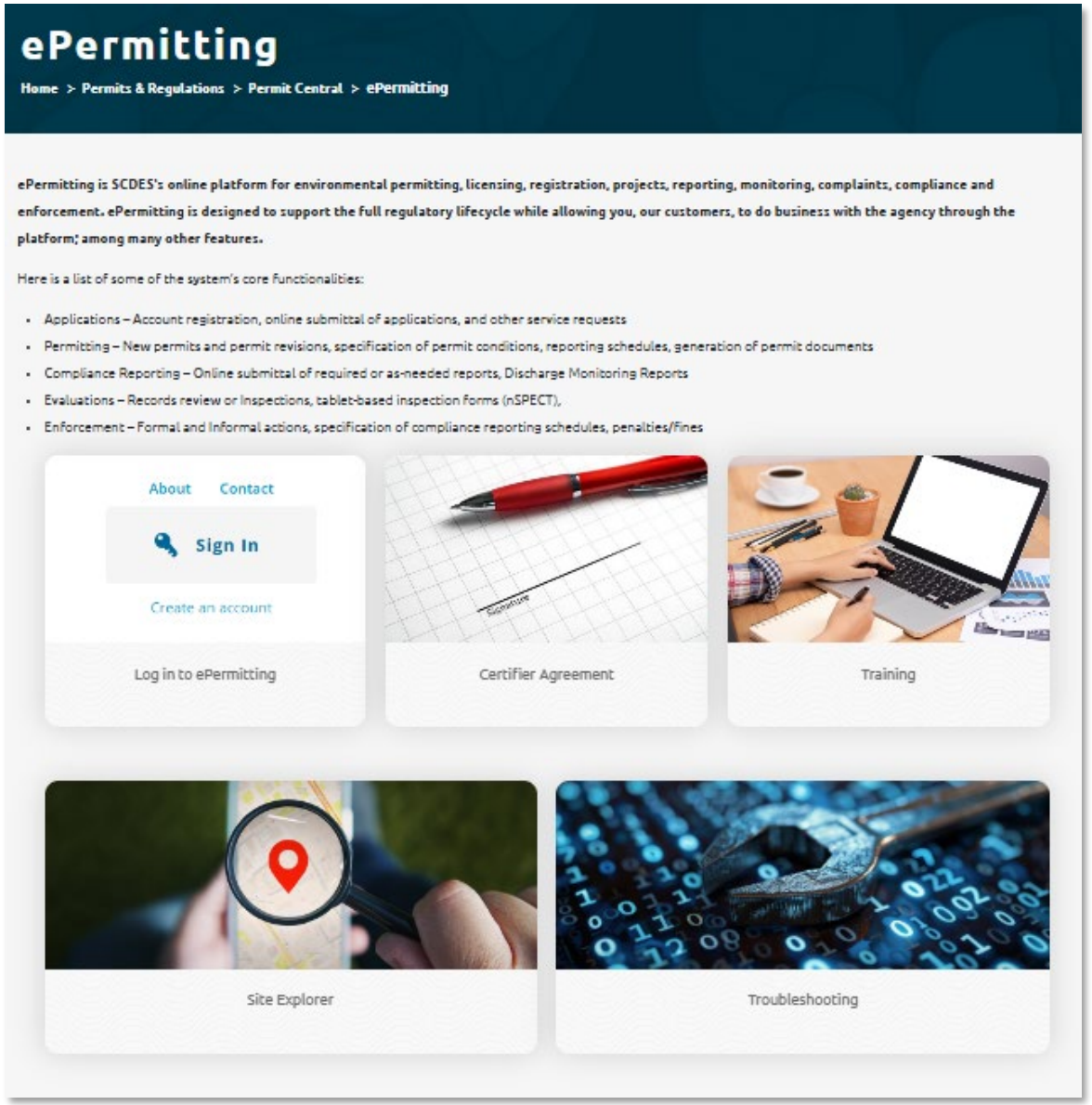

ePermitting Website

ePermitting | South Carolina Department of Environmental Services

https://des.sc.gov/permits-regulations/permit-central/epermitting

How To Create an Account

SC DES

Creating an Account

Creating an account in ePermitting is straightforward and user-friendly. The platform is designed to make the registration process quick and simple, ensuring you can get started with your environmental permitting and compliance tasks without any hassle.

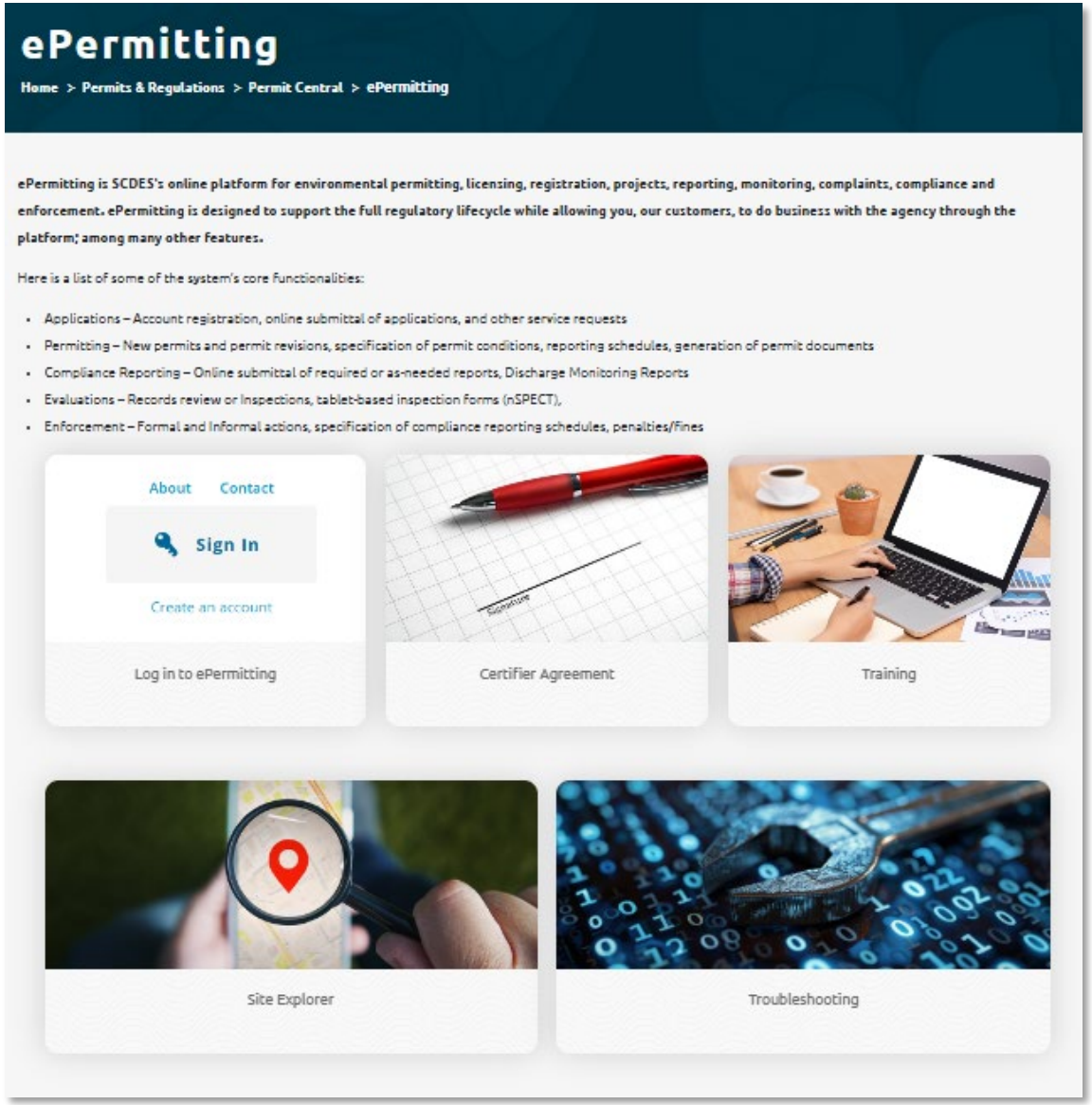

Creating an Account

Creating an account in ePermitting is straightforward and user-friendly. The platform is designed to make the registration process quick and simple, ensuring you can get started with your environmental permitting and compliance tasks without any hassle.

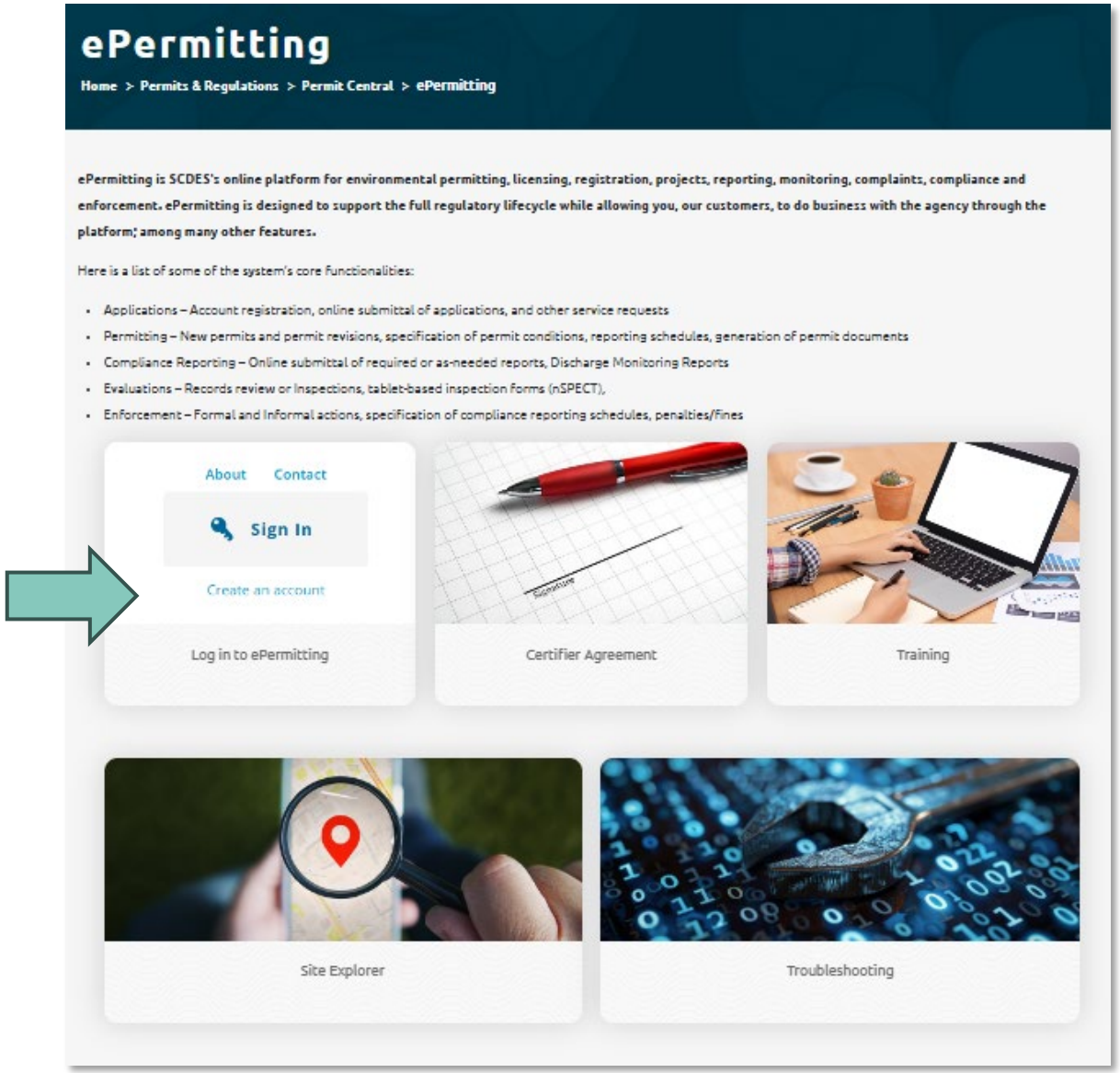

ePermitting Online Services

ePermitting is designed to work best using MS Edge or Google Chrome on a personal computer. Users may also find that ePermitting works on tablets, but we do not recommend accessing it on a phone.

Supported Programs: Agriculture, Asbestos, Coastal Zone Consistency, Critical Area Permitting, Dam Safety, Groundwater Withdrawal, Infectious Waste, Mining and Reclamation, Navigable Waters/Water Quality Certification, Oil and Gas Terminal Facilities, Private Wells, Septic Tanks, Solid Waste, Stormwater, Surface Water Withdrawal, Tanning, Underground Injection Control, Wastewater

Create an account

Public Services

Public Notice Search

Keep informed about public notices and hearings, access related documents, and submit comments online.

SSO Discharge Search

Search for Sanitary Sewer Overflow (SSO) discharge events

Site Map Explorer

Use our Explorer mapping tools and advanced-search capabilities to navigate information on environmental sites.

Sign Up For / Manage Alerts

Sign up to receive notifications when Permit applications are received, Permits are Issued/Denied, or Public Notices are posted.

Permitting & Compliance

What can I do here?

- Apply for permits
- Manage your permits (pay fees, apply for renewals)
- Submit reports (required by your permit or certification)

To get started, you'll need an account.

CREATE AN EPERMITTING ACCOUNT

ePermitting Online Services

ePermitting is designed to work best using MS Edge or Google Chrome on a personal computer. Users may also find that ePermitting works on tablets, but we do not recommend accessing it on a phone.

Supported Programs: Agriculture, Asbestos, Coastal Zone Consistency, Critical Area Permitting, Dam Safety, Groundwater Withdrawal, Infectious Waste, Mining and Reclamation, Navigable Waters/Water Quality Certification, Oil and Gas Terminal Facilities, Private Wells, Septic Tanks, Solid Waste, Stormwater, Surface Water Withdrawal, Tanning, Underground Injection Control, Wastewater

Create an account

Public Services

Public Notice Search

Keep informed about public notices and hearings, access related documents, and submit comments online.

SSO Discharge Search

Search for Sanitary Sewer Overflow (SSO) discharge events

Site Map Explorer

Use our Explorer mapping tools and advanced-search capabilities to navigate information on environmental sites.

Sign Up For / Manage Alerts

Sign up to receive notifications when Permit applications are received, Permits are Issued/Denied, or Public Notices are posted.

Permitting & Compliance

What can I do here?

- Apply for permits
- Manage your permits (pay fees, apply for renewals)
- Submit reports (required by your permit or certification)

To get started, you'll need an account.

CREATE AN EPERMITTING ACCOUNT

Create an Account

• = Required

Account Info

• First Name

• Last Name

• Email Address

• Confirm Email Address

• Password

• Confirm Password

Phone Number

Extension

Organization or Company Name

By clicking Create Account you agree to the terms stated in our Terms of Use

Why Create an Account?

Creating an account will allow you to manage interactions with the agency. You'll be able to:

- Submit an application for a permit
- Change your permit (transfer, renewal, or modifications)
- Submit reports required by your permit

Create Account | Cancel

Create an Account

• = Required

Account Info

• First Name

• Last Name

• Email Address

• Confirm Email Address

• Password

• Confirm Password

Phone Number

Extension

Organization or Company Name

By clicking Create Account you agree to the terms stated in our Terms of Use

Why Create an Account?

Creating an account will allow you to manage interactions with the agency. You'll be able to:

- Submit an application for a permit
- Change your permit (transfer, renewal, or modifications)
- Submit reports required by your permit

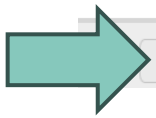

Create Account Cancel

Creating a SCDES ePermitting Account (Next Steps)

- You will receive an e-mail containing a link to activate your account
- After your account has been activated using the e-mail link, log in using the e-mail and password you
- After logging in, answer five security questions. These questions will be used if you ever forget your password and need to reset it. Also needed for application submission.

Congratulations! 🎉 Your ePermitting account is set up!

Certification Requirements

Becoming Certified

The certifier agreement is a requirement by the EPA which allows the applicant to submit and sign documents electronically.

Navigate to this link to find the certifier agreement via the SCDES website: CertifierAgreement.pdf

https://des.sc.gov/sites/des/files/Documents/ePermitting/CertifierAgreement.pdf

Fill out the certifier agreement and mail to SCDES

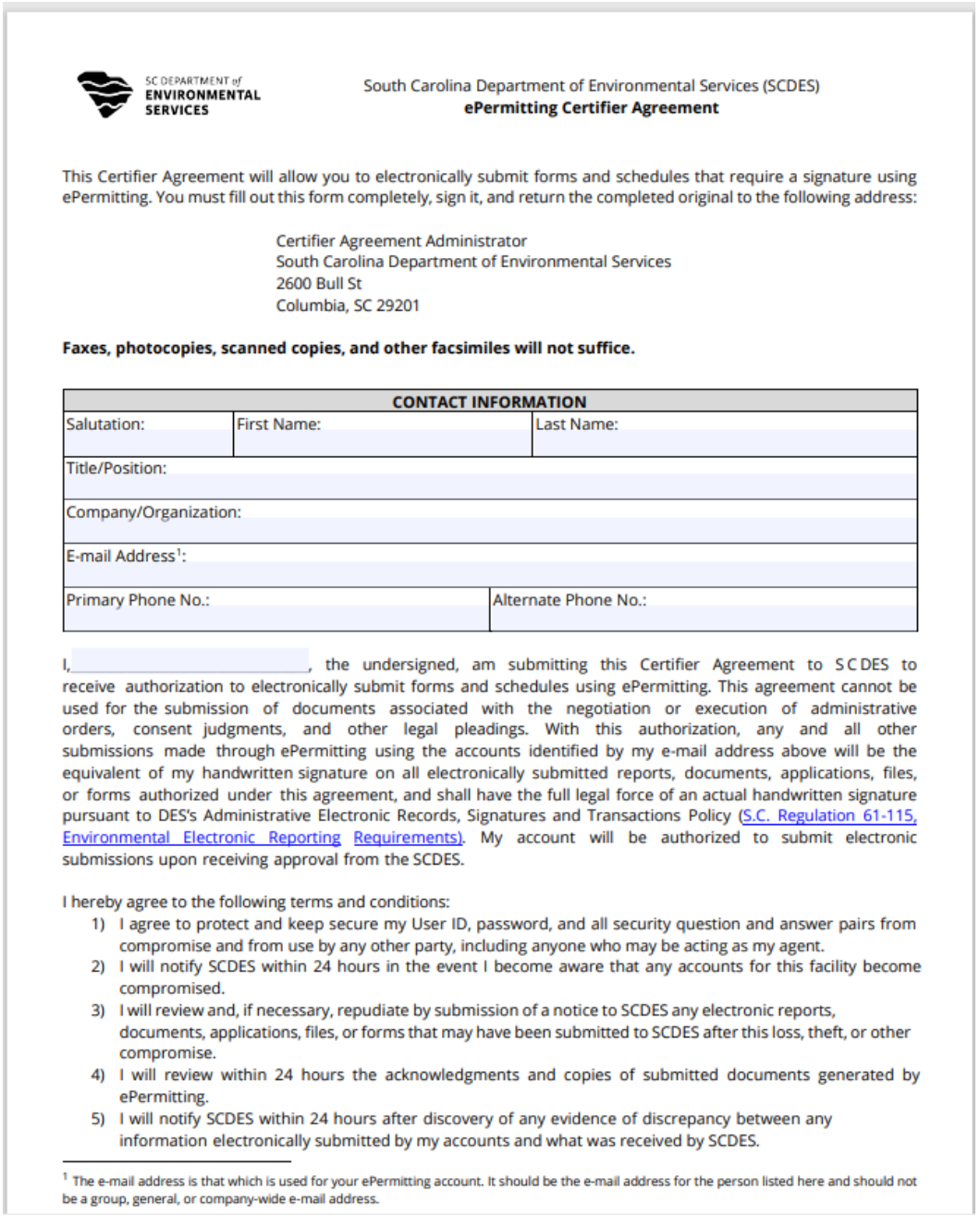

SC DEPARTMENT of ENVIRONMENTAL SERVICES

South Carolina Department of Environmental Services (SCDES)
ePermitting Certifier Agreement

This Certifier Agreement will allow you to electronically submit forms and schedules that require a signature using ePermitting. You must fill out this form completely, sign it, and return the completed original to the following address:

Certifier Agreement Administrator
South Carolina Department of Environmental Services
2600 Bull St
Columbia, SC 29201

Faxes, photocopies, scanned copies, and other facsimiles will not suffice.

CONTACT INFORMATION		
Salutation:	First Name:	Last Name:
Title/Position:		
Company/Organization:		
E-mail Address[1]:		
Primary Phone No.:		Alternate Phone No.:

I, _____, the undersigned, am submitting this Certifier Agreement to SCDES to receive authorization to electronically submit forms and schedules using ePermitting. This agreement cannot be used for the submission of documents associated with the negotiation or execution of administrative orders, consent judgments, and other legal pleadings. With this authorization, any and all other submissions made through ePermitting using the accounts identified by my e-mail address above will be the equivalent of my handwritten signature on all electronically submitted reports, documents, applications, files, or forms authorized under this agreement, and shall have the full legal force of an actual handwritten signature pursuant to DES's Administrative Electronic Records, Signatures and Transactions Policy (S.C. Regulation 61-115, Environmental Electronic Reporting Requirements). My account will be authorized to submit electronic submissions upon receiving approval from the SCDES.

I hereby agree to the following terms and conditions:

1) I agree to protect and keep secure my User ID, password, and all security question and answer pairs from compromise and from use by any other party, including anyone who may be acting as my agent.
2) I will notify SCDES within 24 hours in the event I become aware that any accounts for this facility become compromised.
3) I will review and, if necessary, repudiate by submission of a notice to SCDES any electronic reports, documents, applications, files, or forms that may have been submitted to SCDES after this loss, theft, or other compromise.
4) I will review within 24 hours the acknowledgments and copies of submitted documents generated by ePermitting.
5) I will notify SCDES within 24 hours after discovery of any evidence of discrepancy between any information electronically submitted by my accounts and what was received by SCDES.

[1] The e-mail address is that which is used for your ePermitting account. It should be the e-mail address for the person listed here and should not be a group, general, or company-wide e-mail address.

1. Only the applicant seeking NPDES Coverage, not engineers, must have a certifier agreement on file with SCDES. This agreement ensures compliance with EPA requirements.
2. The applicant must create an ePermitting account before submitting their certifier agreement to SCDES. Without an account, there is nothing in ePermitting to receive certified status on.
3. A paper copy of the certifier agreement with original wet ink signatures must be mailed to SCDES. Email submissions are not acceptable.
4. Please wait for certification approval on your ePermitting account before starting a stormwater application. Applications initiated before certifier status is granted cannot be accepted without additional department action. ePermitting sends a notification once certification is approved at the user account level.
5. Once certified on the user account, the applicant can begin their application. For new projects, including those part of a larger common plan, they select "create a new site" in ePermitting. This creates a provisional site where their certifier status is automatically transferred. The system requires certification on both the user account and the site before applying for NPDES coverage.

Sequence is Important

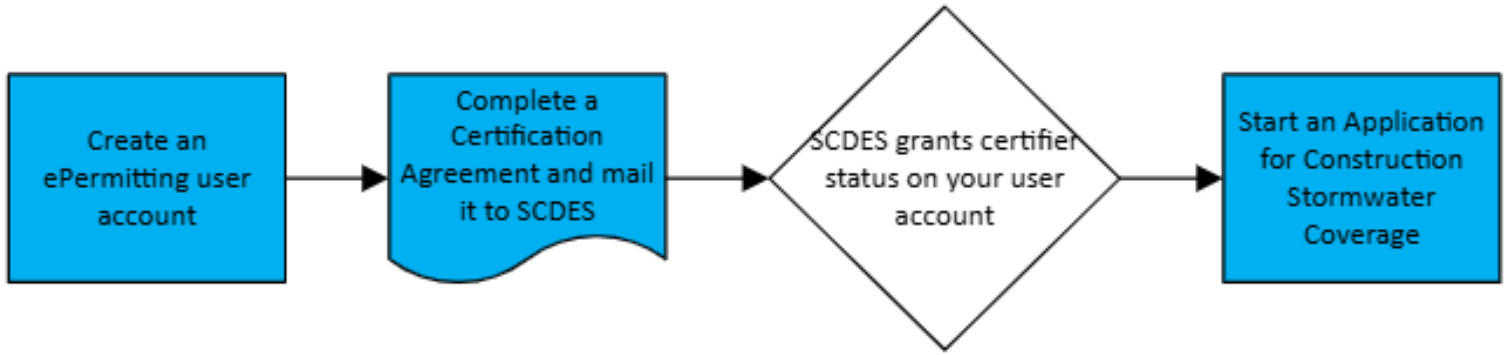

Signing In to ePermitting and Checking Certifier Status

https://epermweb.dhec.sc.gov/ncore/external/home

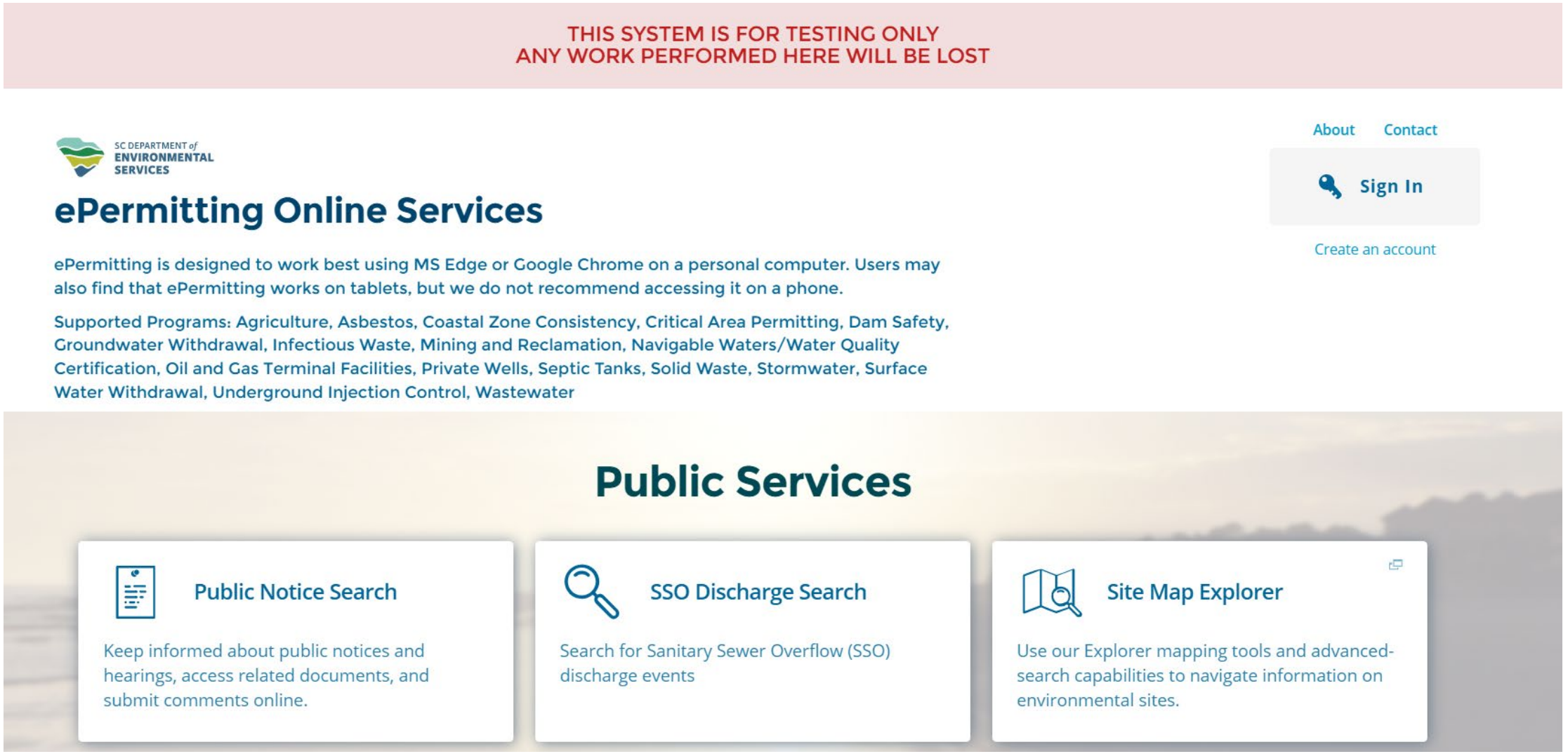

https://epermweb.dhec.sc.gov/ncore/external/home

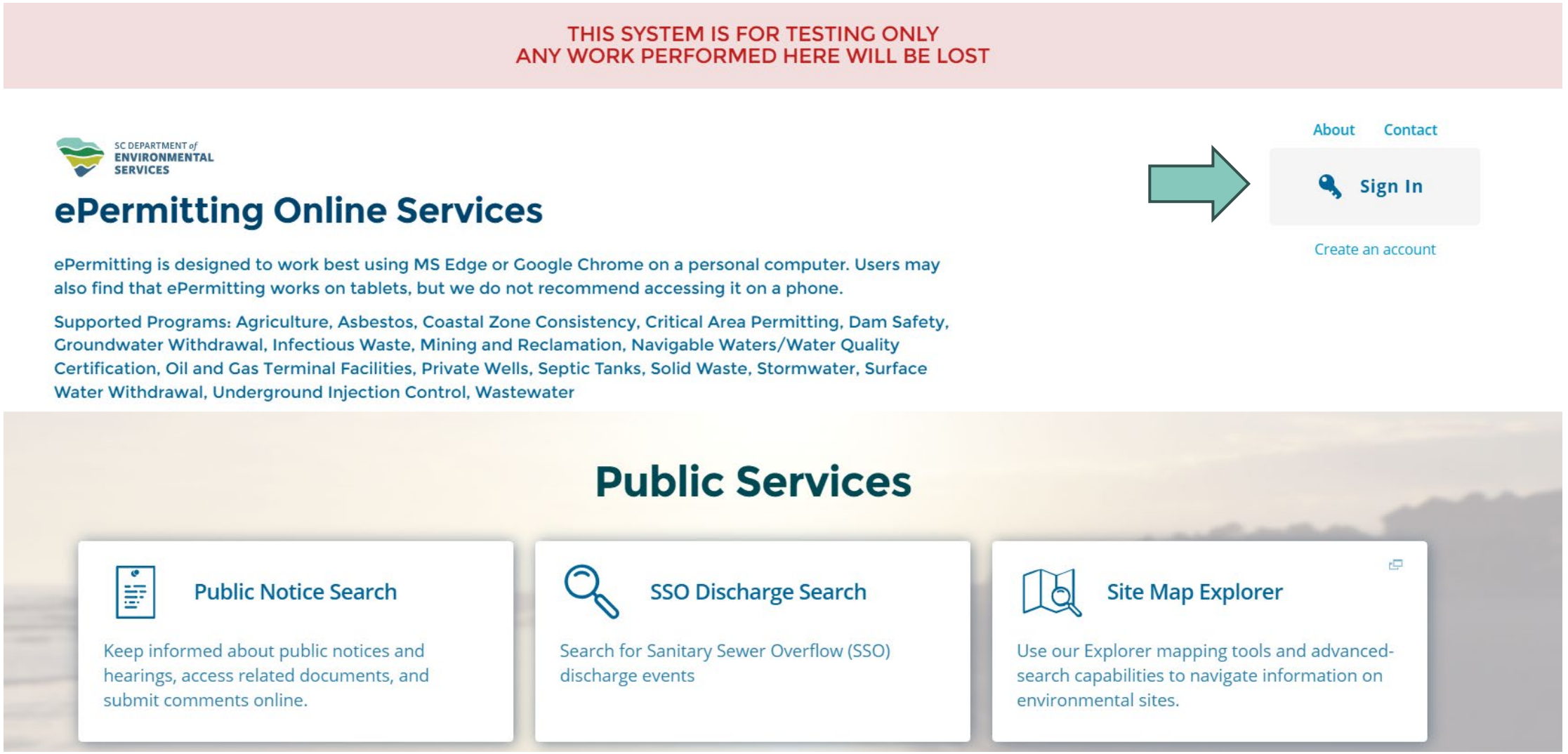



SC DEPARTMENT of ENVIRONMENTAL SERVICES

Log in

Email

Email is required

Password

Password is required

Remember me

Log In

Forgot Password?



https://epermpub.dhec.sc.gov/ncore/site/dashboard

SCDES | ePermitting | SCDES Online Services | Home | About | Contact | Sign Out | des.sc.gov Home

UAT EXT | John Poole

(All)

- Home
- Dashboard
- Notifications
- Start a New Form
- Submissions
- Evaluations

Priority 1 | Upcoming 0 | As Needed 0 | Draft 1 | To Be Signed 0 | In Process 0

HIGH PRIORITY

Package PKG-0000575 · Construction Stormwater Notice of Intent (NOI)

eip

DRAFT Total forms in the package: 2. Status: Completed: 0. Corrections Requested: 0. Submitted: 0. Draft: 2. Required Unstarted: 0.

Manage Package

UPCOMING

No items

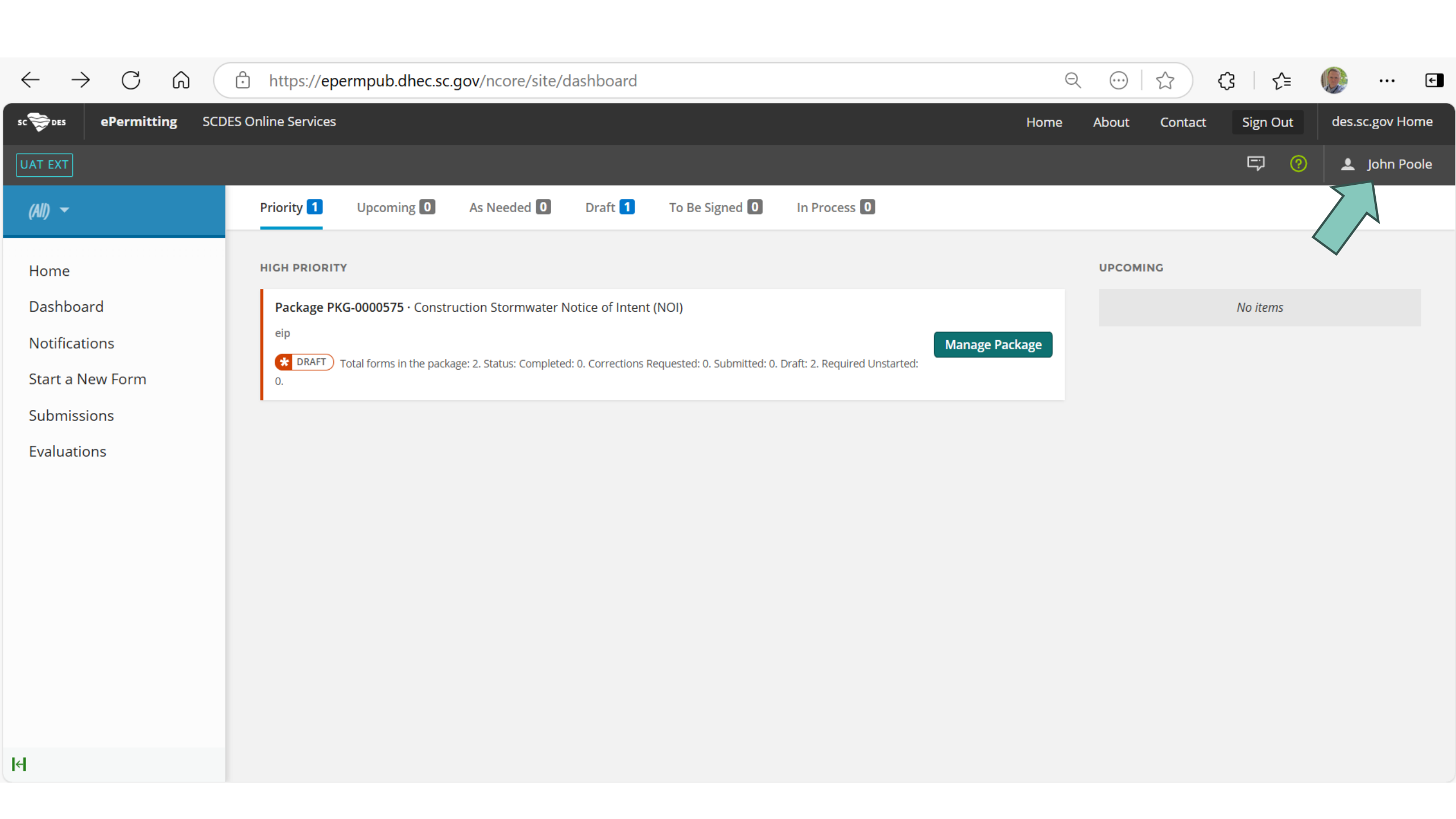
https://epermpub.dhec.sc.gov/ncore/site/dashboard
SCDES
ePermitting
SCDES Online Services
Home
About
Contact
Sign Out
des.sc.gov Home
UAT EXT
John Poole
(All)
Priority 1
Upcoming 0
As Needed 0
Draft 1
To Be Signed 0
In Process 0
Home
Dashboard
Notifications
Start a New Form
Submissions
Evaluations
HIGH PRIORITY
Package PKG-0000575 · Construction Stormwater Notice of Intent (NOI)
eip
DRAFT
Total forms in the package: 2. Status: Completed: 0. Corrections Requested: 0. Submitted: 0. Draft: 2. Required Unstarted: 0.
Manage Package
UPCOMING
No items

https://epermpub.dhec.sc.gov/ncore/user/profile/details

SCDES | ePermitting | SCDES Online Services | Home | About | Contact | Sign Out | des.sc.gov Home

UAT EXT | Profile & Settings

User Profile

Exit Profile

John Poole

Details | Sites | Signing Authority | Account Verification | Subscriptions

• = Required

Contact Information

First Name: John

Last Name: Poole

Display Name: John Poole

If you would like to change your first, last or display name, please use the contact link above.

Title:

Organization or Company Name: n/a

Phone Number: [redacted]

Extension:

Account Settings

Login Name: [redacted]

Email Address: [redacted]

If you would like to change your login name or email, please use the contact link above.

Notification Delivery Preference: Deliver in System and via Email

Change Password

Change Password

Save | Cancel

https://epermpub.dhec.sc.gov/ncore/user/profile/details

SCDES | ePermitting | SCDES Online Services | Home | About | Contact | Sign Out | des.sc.gov Home

UAT EXT | Profile & Settings

User Profile

Exit Profile

John Poole

Details | Sites | Signing Authority | Account Verification | Subscriptions

• = Required

Contact Information

First Name: John

Last Name: Poole

Display Name: John Poole

If you would like to change your first, last or display name, please use the contact link above.

Title:

Organization or Company Name: n/a

Phone Number: [redacted]

Extension:

Account Settings

Login Name: [redacted]

Email Address: [redacted]

If you would like to change your login name or email, please use the contact link above.

Notification Delivery Preference: Deliver in System and via Email

Change Password

Change Password

Save | Cancel

https://epermpub.dhec.sc.gov/ncore/user/profile/signingAuthority

SC DES | ePermitting | SCDES Online Services | Home | About | Contact | Sign Out | des.sc.gov Home

UAT EXT | John Poole

User Profile

Exit Profile

John Poole

Details | Sites | Signing Authority | Account Verification | Subscriptions

Signing Authority

Certain types of forms and reports, particularly those administered under the federal NPDES program, require that the user that must be approved by the department before these forms and reports can be submitted.

✔ Approved to certify and submit CROMERR submissions.



Certifier Agreement Form

In order to complete your certification access request, you must also complete an electronic signature agreement.

Certifier Agreement Form

https://epermpub.dhec.sc.gov/ncore/user/profile/signingAuthority

SC DES | ePermitting | SCDES Online Services | Home | About | Contact | Sign Out | des.sc.gov Home

UAT EXT | John Poole

User Profile

Exit Profile

John Poole

Details | Sites | Signing Authority | Account Verification | Subscriptions

Signing Authority

Certain types of forms and reports, particularly those administered under the federal NPDES program, require that the user that must be approved by the department before these forms and reports can be submitted.

✔ Approved to certify and submit CROMERR submissions.

Certifier Agreement Form

In order to complete your certification access request, you must also complete an electronic signature agreement.

Certifier Agreement Form

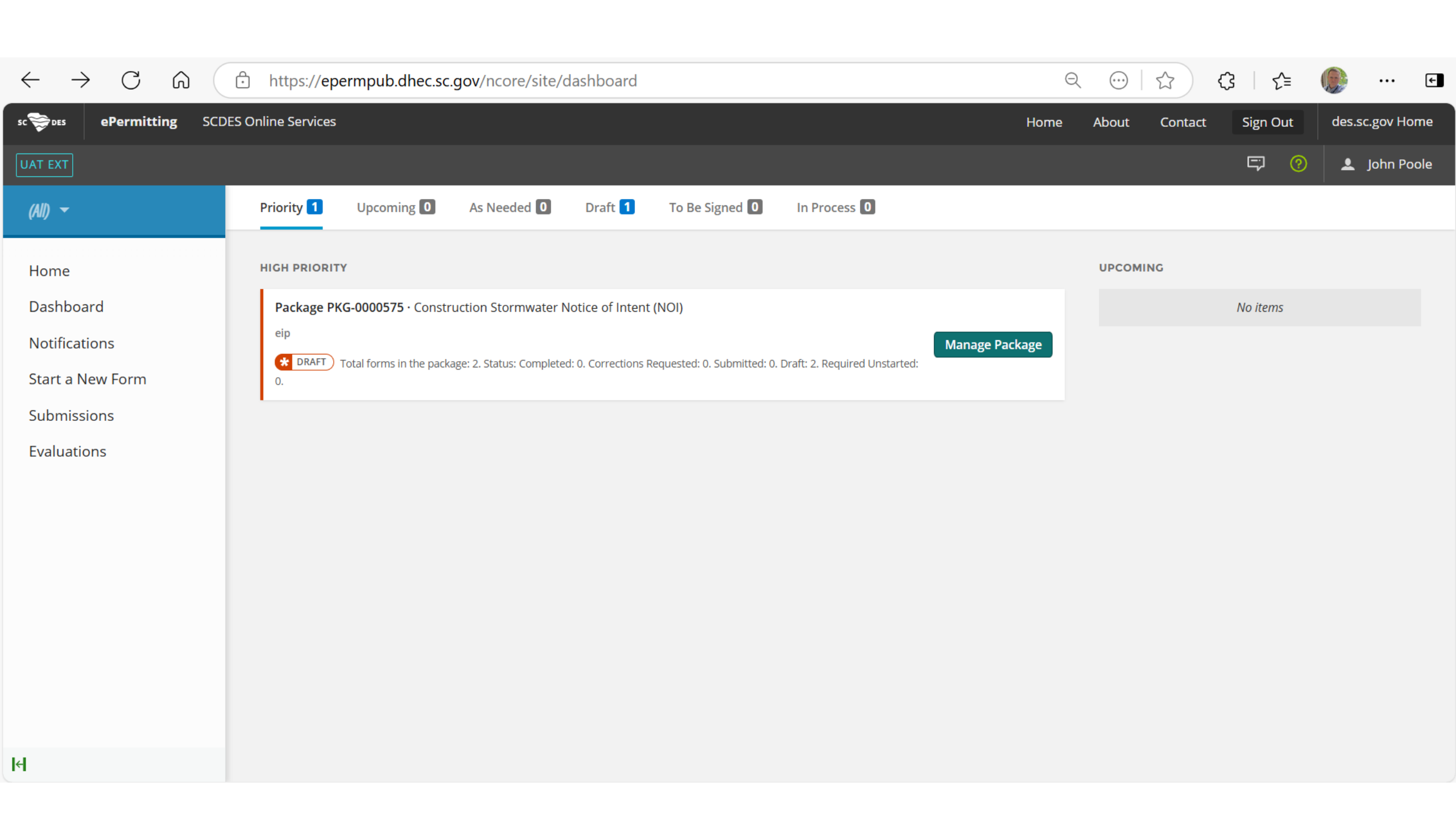
https://epermpub.dhec.sc.gov/ncore/site/dashboard
SCDES
ePermitting
SCDES Online Services
Home
About
Contact
Sign Out
des.sc.gov Home
UAT EXT
John Poole
(All)
Priority 1
Upcoming 0
As Needed 0
Draft 1
To Be Signed 0
In Process 0
Home
Dashboard
Notifications
Start a New Form
Submissions
Evaluations
HIGH PRIORITY
Package PKG-0000575 · Construction Stormwater Notice of Intent (NOI)
eip
DRAFT
Total forms in the package: 2. Status: Completed: 0. Corrections Requested: 0. Submitted: 0. Draft: 2. Required Unstarted: 0.
Manage Package
UPCOMING
No items

Requesting Access to Existing Sites

https://epermpub.dhec.sc.gov/ncore/site/dashboard

SCDES | ePermitting | SCDES Online Services | Home | About | Contact | Sign Out | des.sc.gov Home

UAT EXT | John Poole

(All)

- Home
- Dashboard
- Notifications
- Start a New Form
- Submissions
- Evaluations

Priority 1 | Upcoming 0 | As Needed 0 | Draft 1 | To Be Signed 0 | In Process 0

HIGH PRIORITY

Package PKG-0000575 · Construction Stormwater Notice of Intent (NOI)

eip

DRAFT Total forms in the package: 2. Status: Completed: 0. Corrections Requested: 0. Submitted: 0. Draft: 2. Required Unstarted: 0.

Manage Package

UPCOMING

No items

Home
Dashboard
Notifications
Start a New Form
Submissions
Permits
Evaluations
Financials
Documents

Home

Finding and Submitting Applications and Requests

Begin by browsing the available application, service request and report forms. Once the desired form is located, you can fill it out, submit it, and track it here.

Browse Forms

Add a Site/Person/Organization to your account

Your account currently has access to 7 sites/persons/organizations. In order to perform work on additional business entities, you'll have to connect them to your user account.

Add a Site/Person/Organization

Need Help?

Use the Help link icon in the top right corner of any page to view screen-specific help. If you still need assistance, Contact Us for additional support options.

https://epermpub.dhec.sc.gov/ncore/site/welcome

SCDES | ePermitting | SCDES Online Services | Home | About | Contact | Sign

UAT EXT

(All)

- Home
- Dashboard
- Notifications
- Start a New Form
- Submissions
- Permits
- Evaluations
- Financials
- Documents

Home

Finding and Submitting Applications and Requests

Begin by browsing the available application, service request and report forms. Once the desired form is located, you can fill it out, submit it, and track it here.

Browse Forms

Add a Site/Person/Organization to your account

Your account currently has access to 7 sites/persons/organizations. In order to perform work on additional business entities, you'll have to connect them to your user account.

Add a Site/Person/Organization



Need Help?

Use the Help link icon in the top right corner of any page to view screen-specific help. If you still need assistance, Contact Us for additional support options.

https://epermpub.dhec.sc.gov/ncore/site/welcome/add

SC DES | ePermitting | SCDES Online Services | Home | About | Contact | Sign Out | des.sc.gov Home

UAT EXT | John Poole

(All)

- Home
- Dashboard
- Notifications
- Start a New Form
- Submissions
- Permits
- Evaluations
- Financials
- Documents

BACK

Welcome >

Add a Site/Person/Organization

What best describes the **site, person or organization** you need to work with?

It has been registered with SCDES

If your site, person or organization is or has been registered/permitted **at any time**, or has ever been required to submit reports (i.e. compliance documents) to SCDES, select this option. >

It has never been registered with SCDES

If your site, person or organization has **never** been registered, permitted or submitted reports (i.e. compliance documents) to SCDES in the past, please choose this option. After completing an application or service request, a new site/person/organization record will be registered and linked to your account. >

Not sure?
If you are trying to register a site located at a particular address, try using the map/search tools to find any potential matches. If no sites can be found at that address, you'll need to add it as a new site.

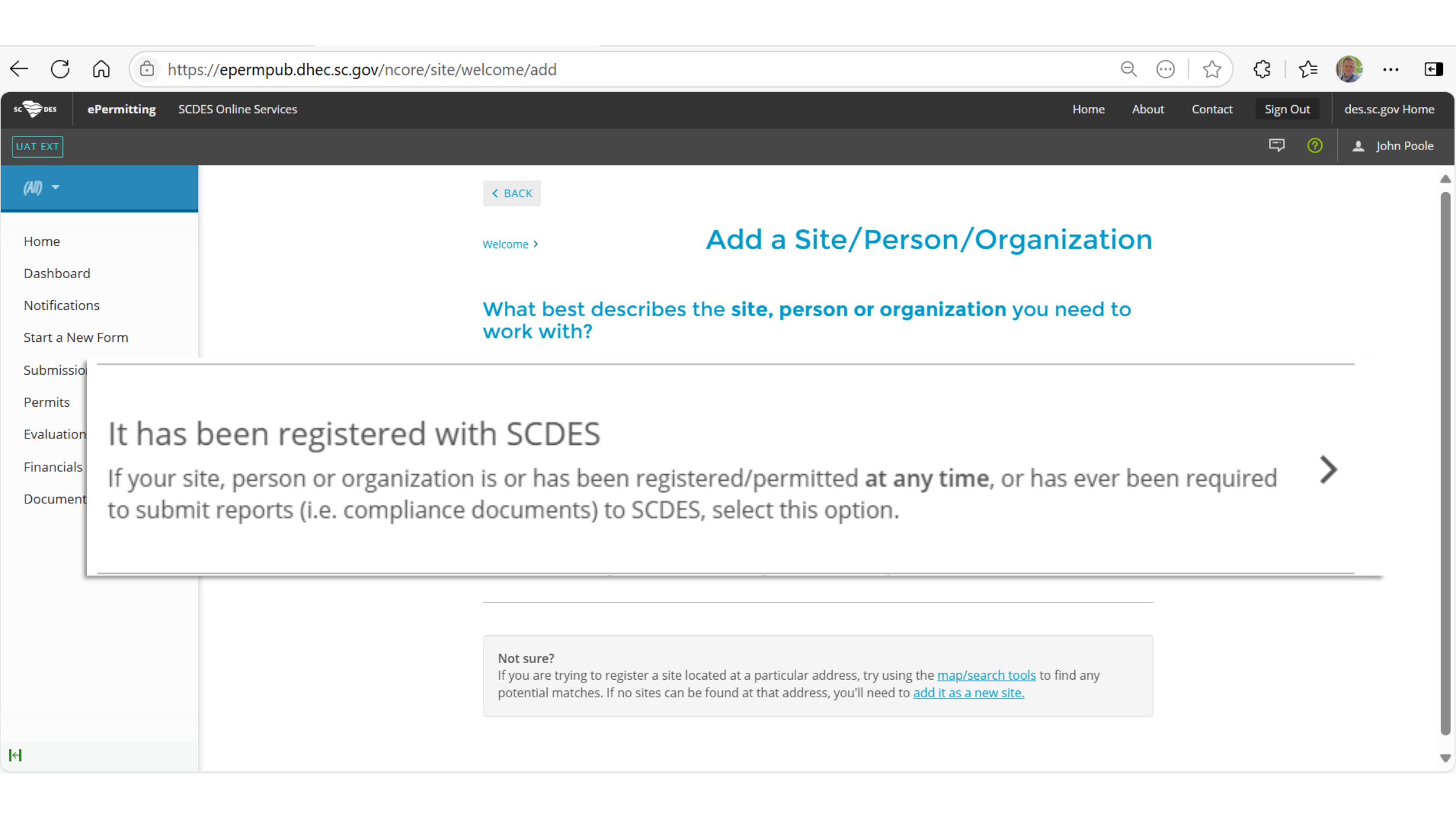
https://epermpub.dhec.sc.gov/ncore/site/welcome/add
ePermitting
SCDES Online Services
Home
About
Contact
Sign Out
des.sc.gov Home
UAT EXT
John Poole
(All)
Home
Dashboard
Notifications
Start a New Form
Submissio
Permits
Evaluation
Financials
Document
BACK
Welcome ›
Add a Site/Person/Organization
What best describes the site, person or organization you need to work with?
It has been registered with SCDES
If your site, person or organization is or has been registered/permitted at any time, or has ever been required to submit reports (i.e. compliance documents) to SCDES, select this option.
Not sure?
If you are trying to register a site located at a particular address, try using the map/search tools to find any potential matches. If no sites can be found at that address, you'll need to add it as a new site.

https://epermpub.dhec.sc.gov/ncore/site/welcome/add

SC DES | ePermitting | SCDES Online Services | Home | About | Contact | Sign Out | des.sc.gov Home

UAT EXT | John Poole

(All)

- Home
- Dashboard
- Notifications
- Start a New Form
- Submissions
- Permits
- Evaluations
- Financials
- Documents

BACK

Welcome >

Add a Site/Person/Organization

What best describes the **site, person or organization** you need to work with?

It has been registered with SCDES

If your site, person or organization is or has been registered/permitted **at any time**, or has ever been required to submit reports (i.e. compliance documents) to SCDES, select this option.



It has never been registered with SCDES

If your site, person or organization has **never** been registered, permitted or submitted reports (i.e. compliance documents) to SCDES in the past, please choose this option. After completing an application or service request, a new site/person/organization record will be registered and linked to your account.

Not sure?
If you are trying to register a site located at a particular address, try using the map/search tools to find any potential matches. If no sites can be found at that address, you'll need to add it as a new site.

https://epermpub.dhec.sc.gov/ncore/site/welcome/add/existing

ePermitting | SCDES Online Services | Home | About | Contact | Sign Out | des.sc.gov Home

UAT EXT | John Poole

(All)

- Home
- Dashboard
- Notifications
- Start a New Form
- Submissions
- Permits
- Evaluations
- Financials
- Documents

BACK

Welcome › Add a site/person/organization ›

Connect an Existing Site/Person/Organization

Find your site on an online map

If you're looking to connect a **site/facility with a specific address**, you can use our online map to find it and request access.

Search for a Site (by location)

If you received a letter with a verification code

Enter in the code you received to have your user account associated with the site, person or organization you represent.

Enter Verification Code

Request access offline

If there is someone (an account manager or site administrator, for example) who has ePermitting access to the entity

https://epermpub.dhec.sc.gov/ncore/site/welcome/add/existing

ePermitting | SCDES Online Services | Home | About | Contact | Sign Out | des.sc.gov Home

UAT EXT | John Poole

(All)

- Home
- Dashboard
- Notifications
- Start a New Form
- Submissions
- Permits
- Evaluations
- Financials
- Documents

BACK

Welcome › Add a site/person/organization ›

Connect an Existing Site/Person/Organization

Find your site on an online map

If you're looking to connect a **site/facility with a specific address**, you can use our online map to find it and request access.

Search for a Site (by location)

If you received a letter with a verification code

Enter in the code you received to have your user account associated with the site, person or organization you represent.

Enter Verification Code

Request access offline

If there is someone (an account manager or site administrator, for example) who has ePermitting access to the entity

https://epermpub.dhec.sc.gov/nsite/map/help?mode=claimsite

About

SCDES • SCDES Map Explorer

Search By Keyword

SEARCH RESULTS (253,952)

Show sites with no locations

Requesting Access to a Site

After finding a site using the instructions below, select the "Claim this Site" option on the site profile panel, enter your name, email and phone number and click "Submit".
You will receive an email confirmation that your request has been submitted.
Once your request has been processed, you will recieve a follow up email indicating whether your request has been approved or denied.

To find the site you are looking for, you can:

Use the Search Bar above

Enter any identifying information into the search bar above, and both the Results list and the map will populate with any relevant results. This is a general search and will return results for each word in the search bar.

OR

Manipulate the Map

Focus in on a specific location using a mouse and the zoom tools or click on a bubble and the map will zoom to the location.

ADDITIONAL HELP

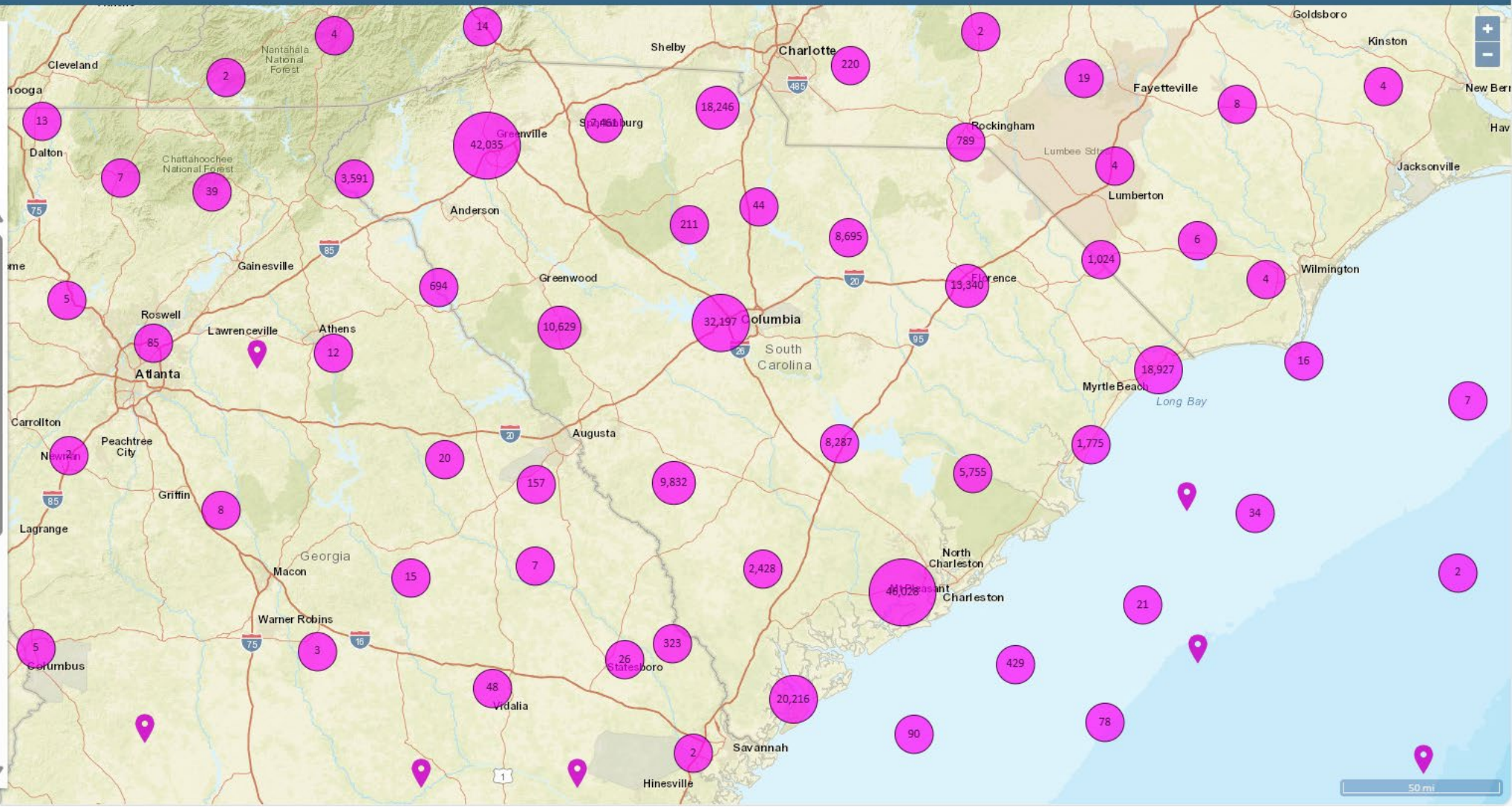

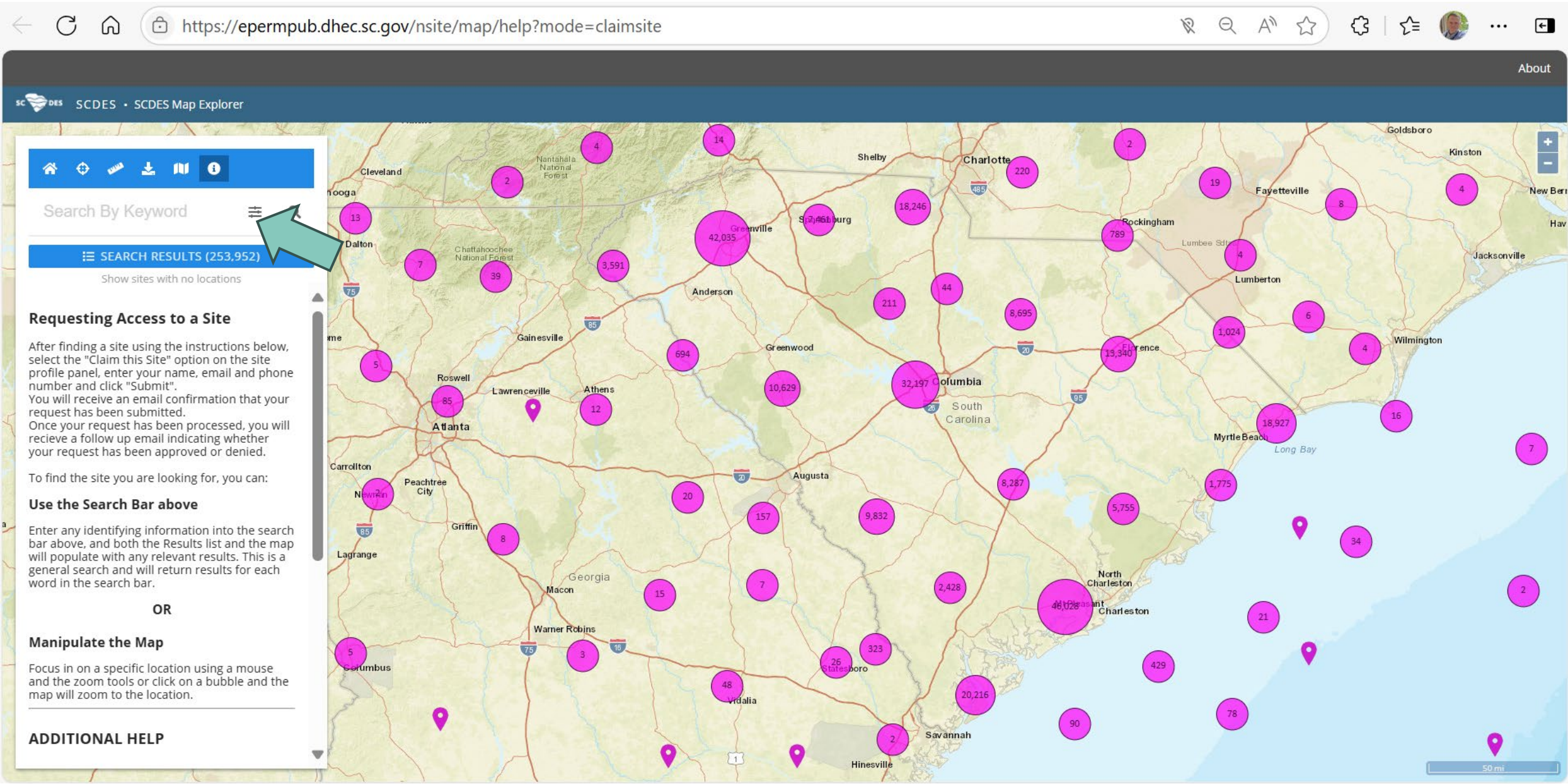
https://epermpub.dhec.sc.gov/nsite/map/help?mode=claimsite
About
SCDES • SCDES Map Explorer
Search By Keyword
SEARCH RESULTS (253,952)
Show sites with no locations
Requesting Access to a Site
After finding a site using the instructions below, select the "Claim this Site" option on the site profile panel, enter your name, email and phone number and click "Submit".
You will receive an email confirmation that your request has been submitted.
Once your request has been processed, you will recieve a follow up email indicating whether your request has been approved or denied.
To find the site you are looking for, you can:
Use the Search Bar above
Enter any identifying information into the search bar above, and both the Results list and the map will populate with any relevant results. This is a general search and will return results for each word in the search bar.
OR
Manipulate the Map
Focus in on a specific location using a mouse and the zoom tools or click on a bubble and the map will zoom to the location.
ADDITIONAL HELP
Cleveland
Dalton
Nantahala National Forest
Chattahoochee National Forest
Shelby
Charlotte
Greenville
Anderson
Gainesville
Greenwood
Roswell
Lawrenceville
Athens
Atlanta
Carrollton
Peachtree City
Griffin
Lagrange
Georgia
Macon
Warner Robins
Columbus
Augusta
Columbia
South Carolina
Florence
Rockingham
Fayetteville
Lumberton
Goldsboro
Kinston
Jacksonville
Wilmington
Myrtle Beach
Long Bay
North Charleston
Charleston
Savannah
Hinesville
Vidalia
Statesboro
50 mi

https://epermpub.dhec.sc.gov/nsite/map/help/criteria

About

SCDES • SCDES Map Explorer

Search By Keyword

SEARCH RESULTS (253,952)

Show sites with no locations

Requesting Access to a Site

After finding a site using the instructions below, select the "Claim this Site" option on the site profile panel, enter your name, email and phone number and click "Submit".
You will receive an email confirmation that your request has been submitted.
Once your request has been processed, you will recieve a follow up email indicating whether your request has been approved or denied.

To find the site you are looking for, you can:

Use the Search Bar above

Enter any identifying information into the search bar above, and both the Results list and the map will populate with any relevant results. This is a general search and will return results for each word in the search bar.

OR

Manipulate the Map

Focus in on a specific location using a mouse and the zoom tools or click on a bubble and the map will zoom to the location.

ADDITIONAL HELP

Advanced Search Criteria

CRITERIA (0) FILTERS (0)

SITE NAME

SITE NUMBER

ZIP CODE

ADDRESS

CITY

SIC CODE

NAICS CODE

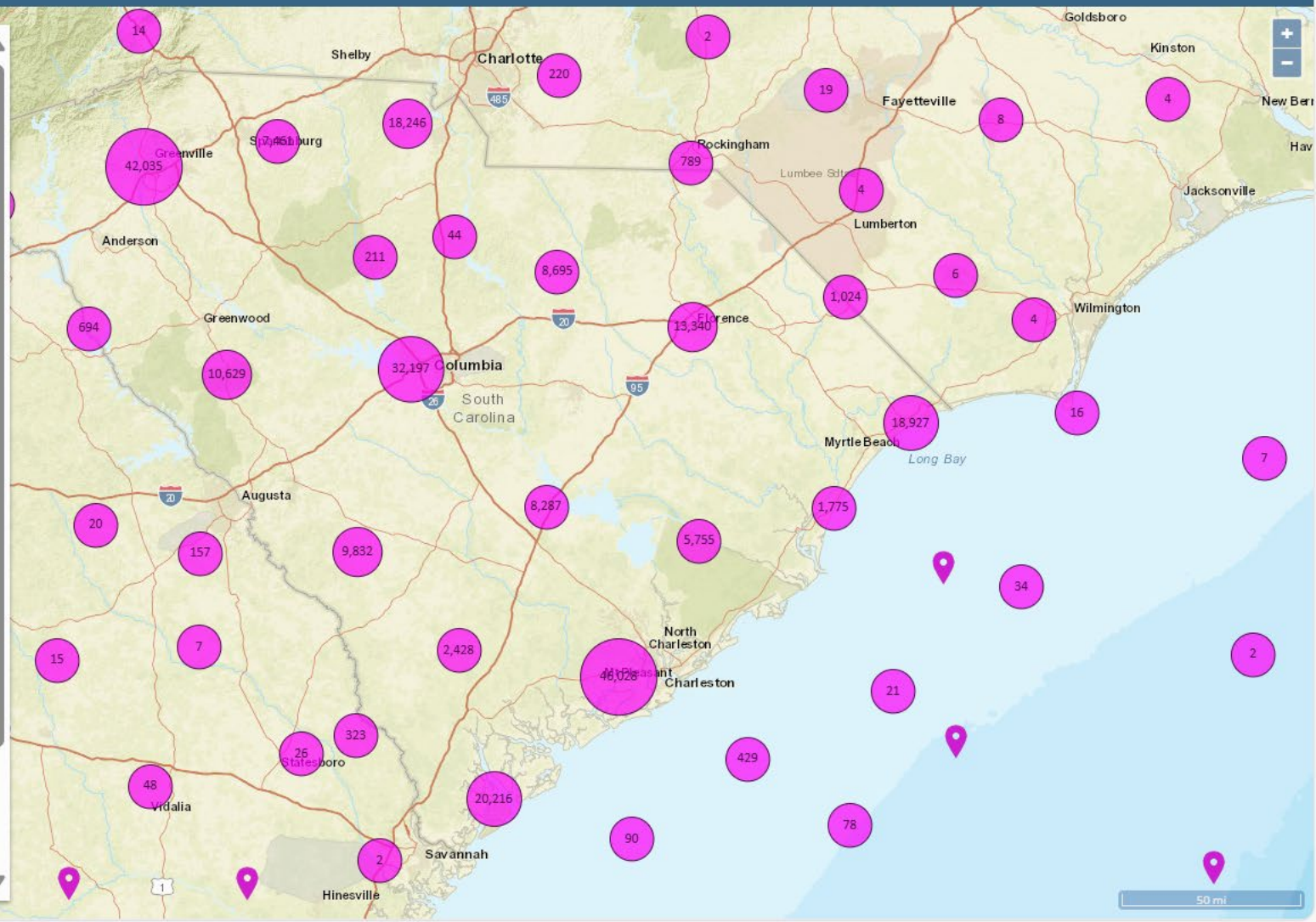

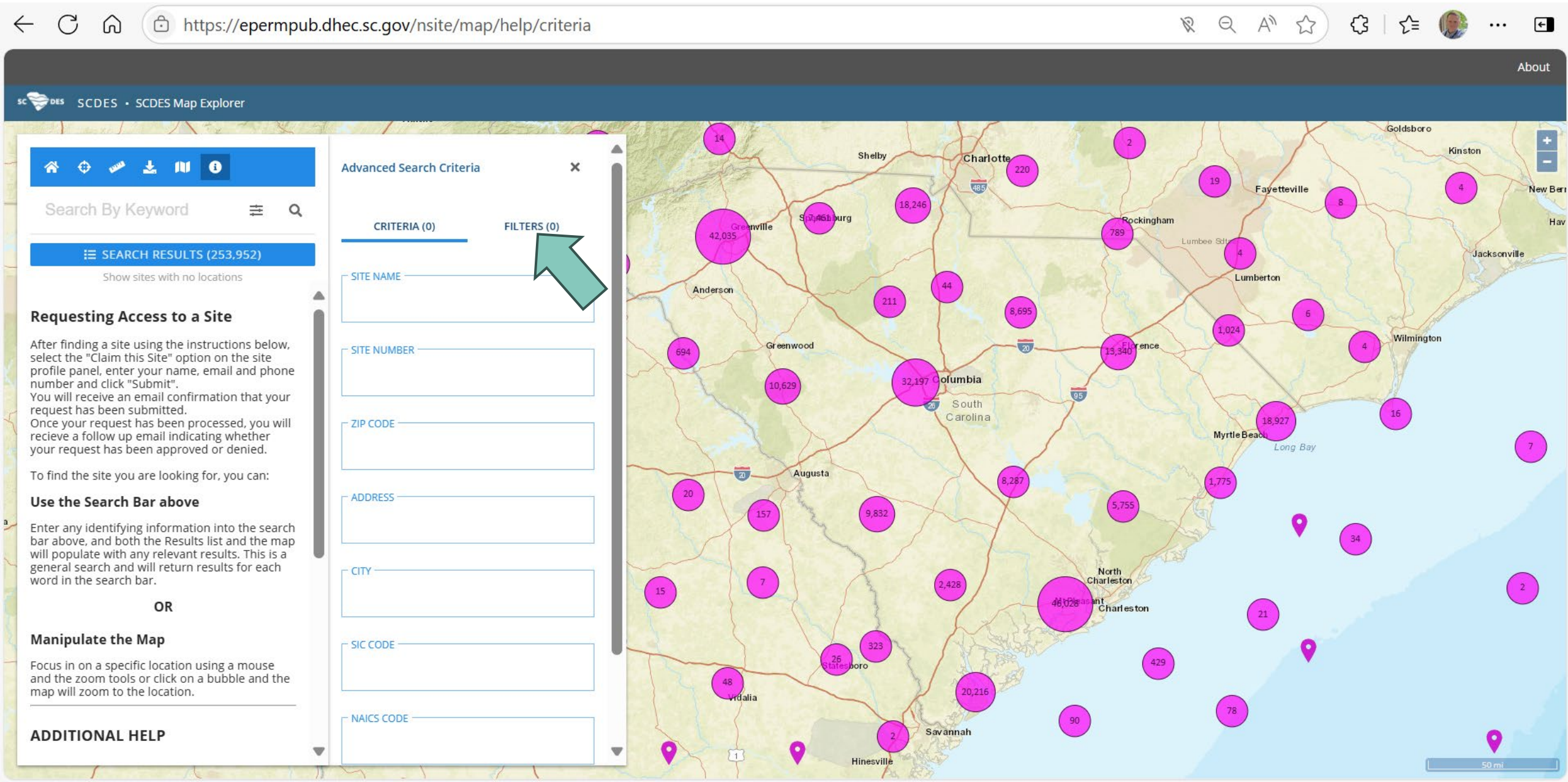
https://epermpub.dhec.sc.gov/nsite/map/help/criteria
About
SCDES • SCDES Map Explorer
Search By Keyword
SEARCH RESULTS (253,952)
Show sites with no locations
Requesting Access to a Site
After finding a site using the instructions below, select the "Claim this Site" option on the site profile panel, enter your name, email and phone number and click "Submit".
You will receive an email confirmation that your request has been submitted.
Once your request has been processed, you will recieve a follow up email indicating whether your request has been approved or denied.
To find the site you are looking for, you can:
Use the Search Bar above
Enter any identifying information into the search bar above, and both the Results list and the map will populate with any relevant results. This is a general search and will return results for each word in the search bar.
OR
Manipulate the Map
Focus in on a specific location using a mouse and the zoom tools or click on a bubble and the map will zoom to the location.
ADDITIONAL HELP
Advanced Search Criteria
CRITERIA (0)
FILTERS (0)
SITE NAME
SITE NUMBER
ZIP CODE
ADDRESS
CITY
SIC CODE
NAICS CODE
Charlotte
Shelby
Greenville
Anderson
Greenwood
Columbia
South Carolina
Augusta
Florence
Rockingham
Fayetteville
Lumberton
Wilmington
Myrtle Beach
Long Bay
North Charleston
Charleston
Savannah
Hinesville
Statesboro
Vidalia
Goldsboro
Kinston
Jacksonville
50 mi

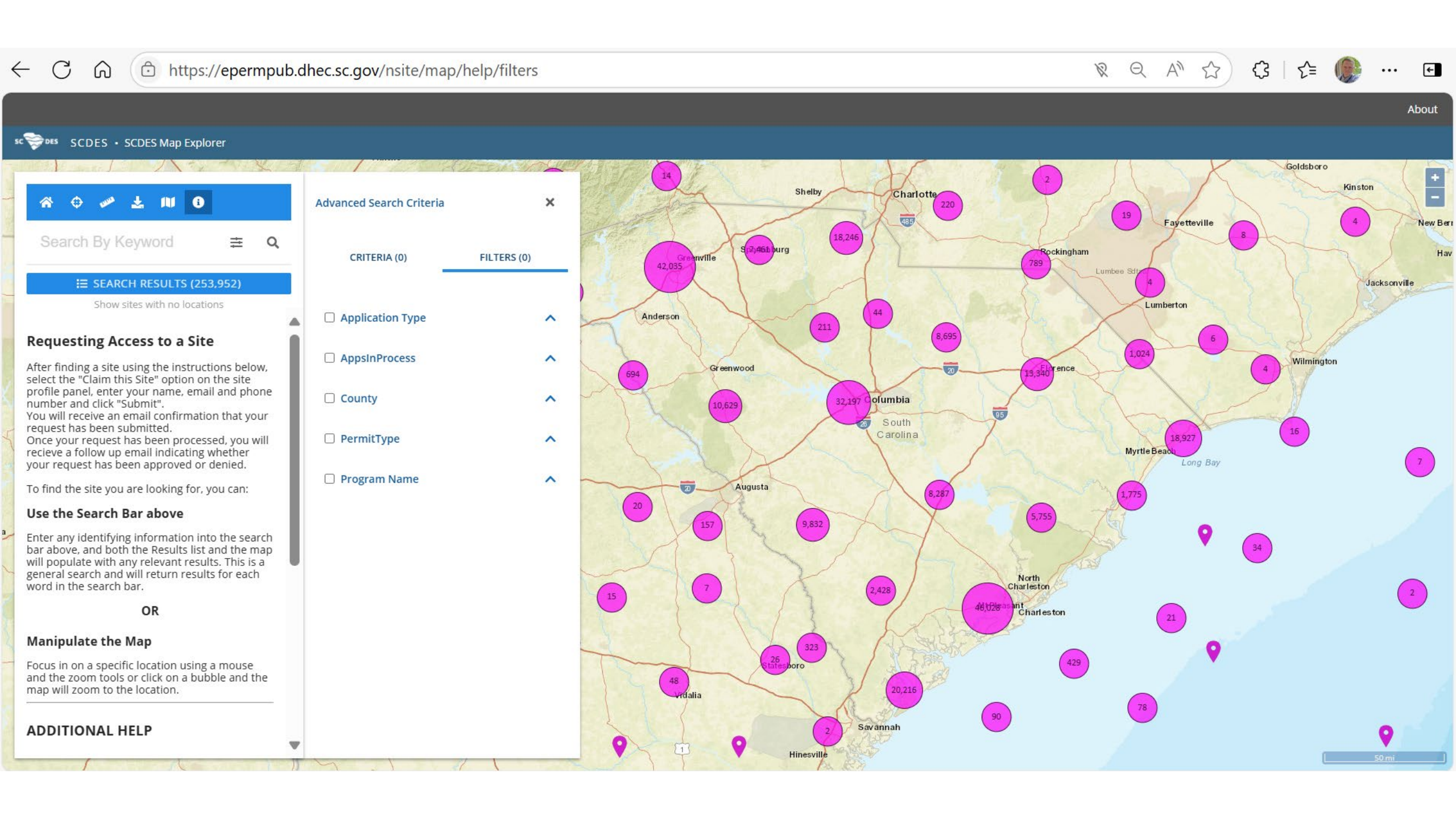
https://epermpub.dhec.sc.gov/nsite/map/help/filters
About
SCDES • SCDES Map Explorer
Search By Keyword
SEARCH RESULTS (253,952)
Show sites with no locations
Requesting Access to a Site
After finding a site using the instructions below, select the "Claim this Site" option on the site profile panel, enter your name, email and phone number and click "Submit".
You will receive an email confirmation that your request has been submitted.
Once your request has been processed, you will recieve a follow up email indicating whether your request has been approved or denied.
To find the site you are looking for, you can:
Use the Search Bar above
Enter any identifying information into the search bar above, and both the Results list and the map will populate with any relevant results. This is a general search and will return results for each word in the search bar.
OR
Manipulate the Map
Focus in on a specific location using a mouse and the zoom tools or click on a bubble and the map will zoom to the location.
ADDITIONAL HELP
Advanced Search Criteria
CRITERIA (0)
FILTERS (0)
Application Type
AppsInProcess
County
PermitType
Program Name
Charlotte
Shelby
Greenville
Anderson
Greenwood
Columbia
South Carolina
Augusta
Florence
Rockingham
Fayetteville
Lumberton
Wilmington
Myrtle Beach
Long Bay
North Charleston
Charleston
Savannah
Hinesville
Vidalia
Statesboro
Goldsboro
Kinston
Jacksonville
50 mi

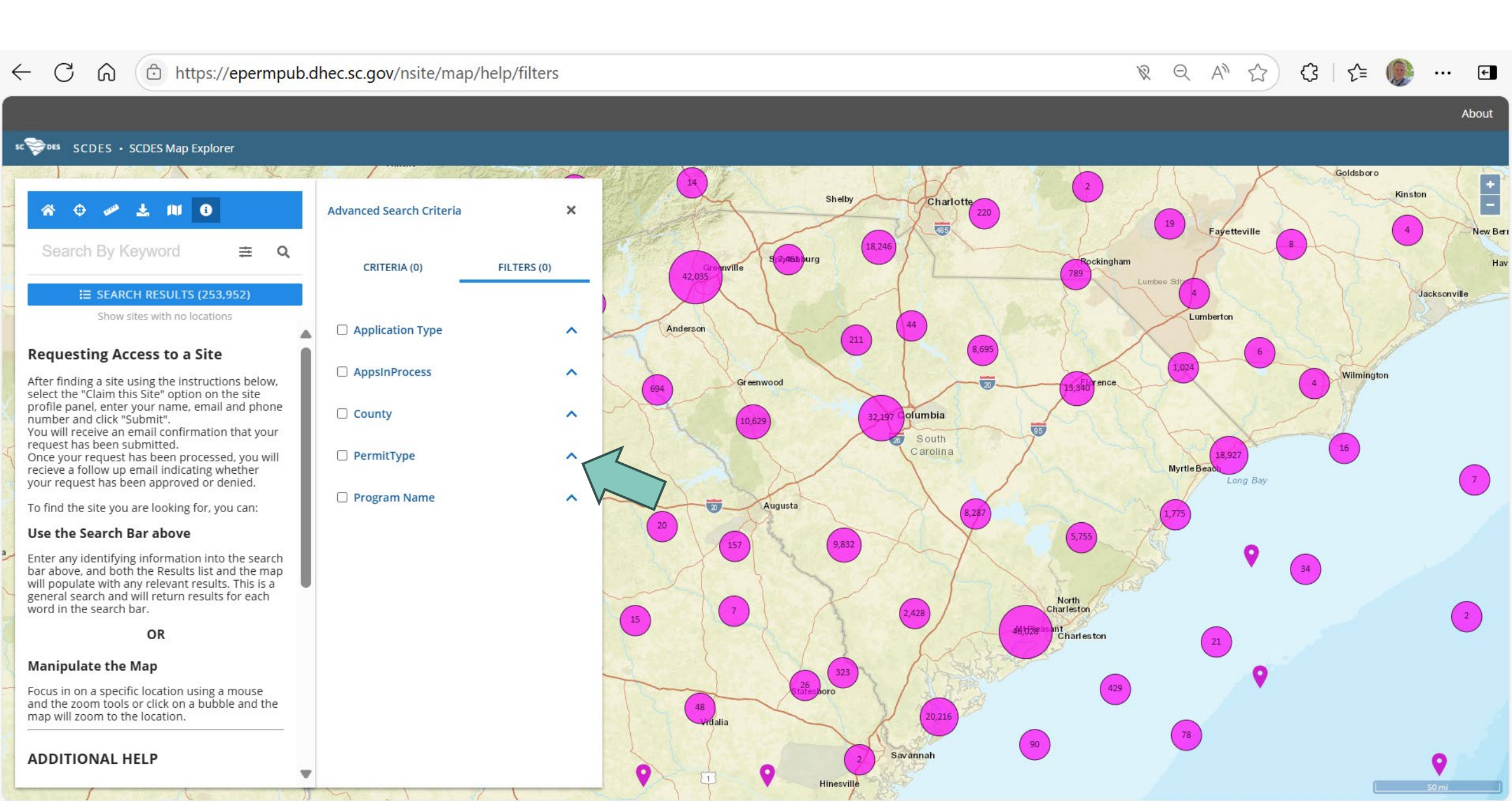
https://epermpub.dhec.sc.gov/nsite/map/help/filters
About
SCDES • SCDES Map Explorer
Search By Keyword
SEARCH RESULTS (253,952)
Show sites with no locations
Requesting Access to a Site
After finding a site using the instructions below, select the "Claim this Site" option on the site profile panel, enter your name, email and phone number and click "Submit".
You will receive an email confirmation that your request has been submitted.
Once your request has been processed, you will recieve a follow up email indicating whether your request has been approved or denied.
To find the site you are looking for, you can:
Use the Search Bar above
Enter any identifying information into the search bar above, and both the Results list and the map will populate with any relevant results. This is a general search and will return results for each word in the search bar.
OR
Manipulate the Map
Focus in on a specific location using a mouse and the zoom tools or click on a bubble and the map will zoom to the location.
ADDITIONAL HELP
Advanced Search Criteria
CRITERIA (0)
FILTERS (0)
Application Type
AppsInProcess
County
PermitType
Program Name
Charlotte
Shelby
Greenville
Anderson
Greenwood
Columbia
South Carolina
Augusta
Florence
Rockingham
Fayetteville
Lumberton
Wilmington
Myrtle Beach
Long Bay
North Charleston
Charleston
Savannah
Hinesville
Vidalia
Statesboro
Goldsboro
Kinston
Jacksonville
50 mi

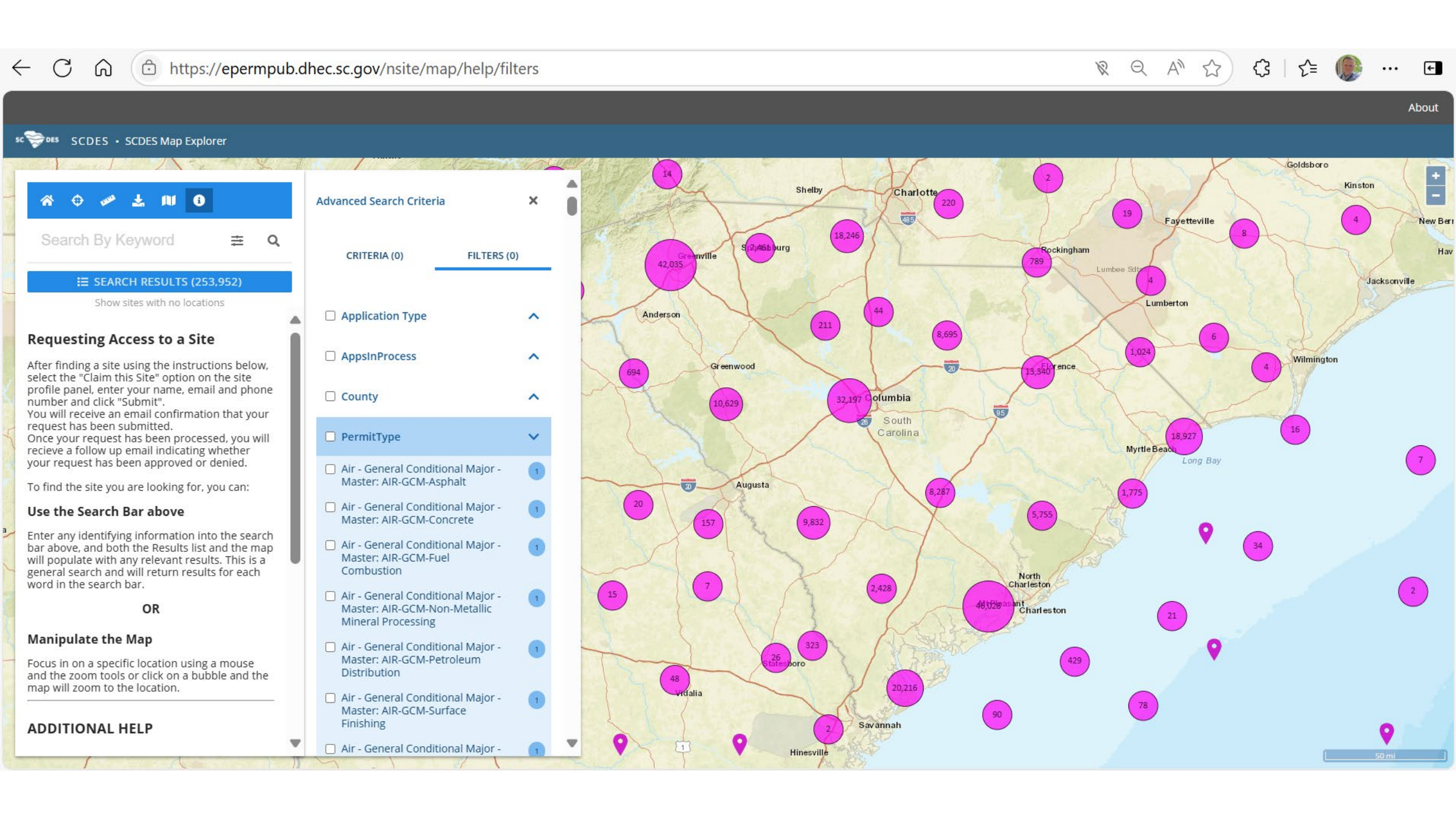
https://epermpub.dhec.sc.gov/nsite/map/help/filters
About
SCDES • SCDES Map Explorer
Search By Keyword
SEARCH RESULTS (253,952)
Show sites with no locations
Requesting Access to a Site
After finding a site using the instructions below, select the "Claim this Site" option on the site profile panel, enter your name, email and phone number and click "Submit".
You will receive an email confirmation that your request has been submitted.
Once your request has been processed, you will recieve a follow up email indicating whether your request has been approved or denied.
To find the site you are looking for, you can:
Use the Search Bar above
Enter any identifying information into the search bar above, and both the Results list and the map will populate with any relevant results. This is a general search and will return results for each word in the search bar.
OR
Manipulate the Map
Focus in on a specific location using a mouse and the zoom tools or click on a bubble and the map will zoom to the location.
ADDITIONAL HELP
Advanced Search Criteria
CRITERIA (0)
FILTERS (0)
Application Type
AppsInProcess
County
PermitType
Air - General Conditional Major - Master: AIR-GCM-Asphalt
Air - General Conditional Major - Master: AIR-GCM-Concrete
Air - General Conditional Major - Master: AIR-GCM-Fuel Combustion
Air - General Conditional Major - Master: AIR-GCM-Non-Metallic Mineral Processing
Air - General Conditional Major - Master: AIR-GCM-Petroleum Distribution
Air - General Conditional Major - Master: AIR-GCM-Surface Finishing
Air - General Conditional Major -
Charlotte
Shelby
Greenville
Anderson
Greenwood
Columbia
South Carolina
Augusta
Rockingham
Fayetteville
Lumberton
Florence
Myrtle Beach
Wilmington
Jacksonville
Goldsboro
Kinston
North Charleston
Charleston
Savannah
Hinesville
Statesboro
Vidalia
Long Bay
50 mi

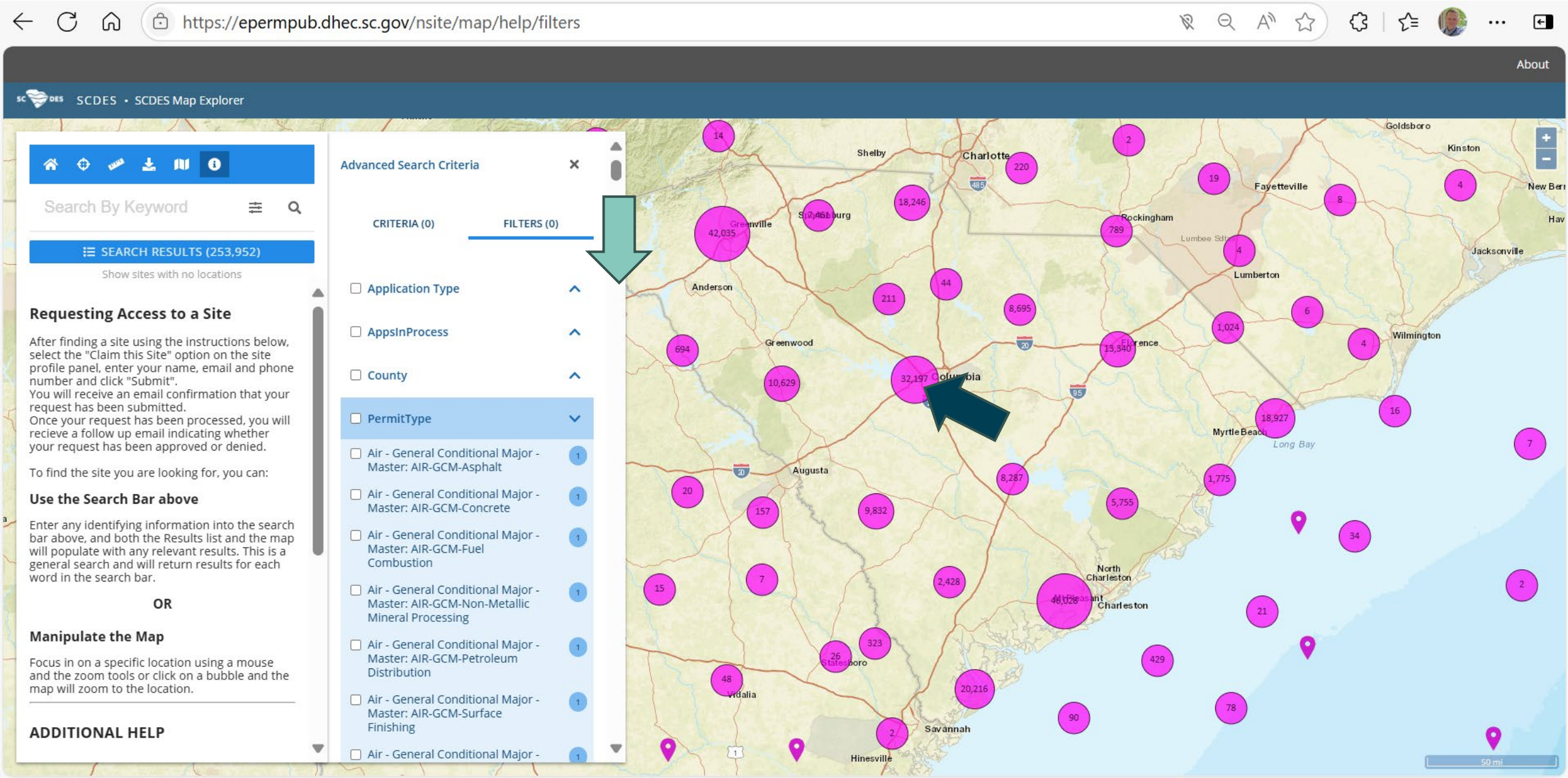
https://epermpub.dhec.sc.gov/nsite/map/help/filters
About
SCDES • SCDES Map Explorer
Search By Keyword
SEARCH RESULTS (253,952)
Show sites with no locations
Requesting Access to a Site
After finding a site using the instructions below, select the "Claim this Site" option on the site profile panel, enter your name, email and phone number and click "Submit".
You will receive an email confirmation that your request has been submitted.
Once your request has been processed, you will recieve a follow up email indicating whether your request has been approved or denied.
To find the site you are looking for, you can:
Use the Search Bar above
Enter any identifying information into the search bar above, and both the Results list and the map will populate with any relevant results. This is a general search and will return results for each word in the search bar.
OR
Manipulate the Map
Focus in on a specific location using a mouse and the zoom tools or click on a bubble and the map will zoom to the location.
ADDITIONAL HELP
Advanced Search Criteria
CRITERIA (0)
FILTERS (0)
Application Type
AppsInProcess
County
PermitType
Air - General Conditional Major - Master: AIR-GCM-Asphalt
Air - General Conditional Major - Master: AIR-GCM-Concrete
Air - General Conditional Major - Master: AIR-GCM-Fuel Combustion
Air - General Conditional Major - Master: AIR-GCM-Non-Metallic Mineral Processing
Air - General Conditional Major - Master: AIR-GCM-Petroleum Distribution
Air - General Conditional Major - Master: AIR-GCM-Surface Finishing
Air - General Conditional Major -
Charlotte
Shelby
Greenville
Anderson
Greenwood
Augusta
Columbia
Florence
Rockingham
Fayetteville
Lumberton
Goldsboro
Kinston
Wilmington
Jacksonville
Myrtle Beach
Long Bay
North Charleston
Charleston
Savannah
Hinesville
Statesboro
Vidalia
50 mi

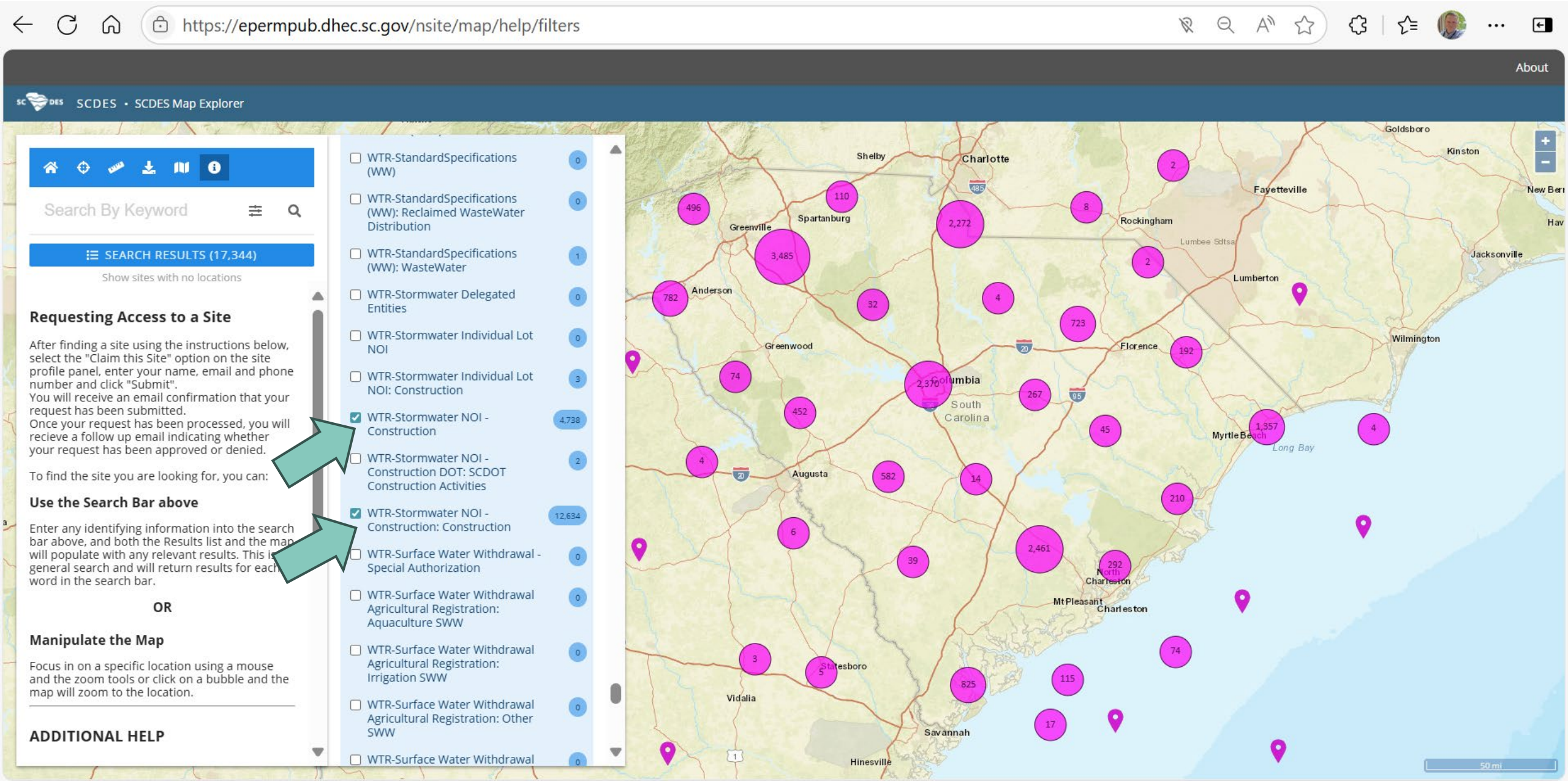
https://epermpub.dhec.sc.gov/nsite/map/help/filters
About
SCDES • SCDES Map Explorer
Search By Keyword
SEARCH RESULTS (17,344)
Show sites with no locations
Requesting Access to a Site
After finding a site using the instructions below, select the "Claim this Site" option on the site profile panel, enter your name, email and phone number and click "Submit".
You will receive an email confirmation that your request has been submitted.
Once your request has been processed, you will recieve a follow up email indicating whether your request has been approved or denied.
To find the site you are looking for, you can:
Use the Search Bar above
Enter any identifying information into the search bar above, and both the Results list and the map will populate with any relevant results. This is general search and will return results for each word in the search bar.
OR
Manipulate the Map
Focus in on a specific location using a mouse and the zoom tools or click on a bubble and the map will zoom to the location.
ADDITIONAL HELP
WTR-StandardSpecifications (WW) 0
WTR-StandardSpecifications (WW): Reclaimed WasteWater Distribution 0
WTR-StandardSpecifications (WW): WasteWater 1
WTR-Stormwater Delegated Entities 0
WTR-Stormwater Individual Lot NOI 0
WTR-Stormwater Individual Lot NOI: Construction 3
WTR-Stormwater NOI - Construction 4,738
WTR-Stormwater NOI - Construction DOT: SCDOT Construction Activities 2
WTR-Stormwater NOI - Construction: Construction 12,634
WTR-Surface Water Withdrawal - Special Authorization 0
WTR-Surface Water Withdrawal Agricultural Registration: Aquaculture SWW 0
WTR-Surface Water Withdrawal Agricultural Registration: Irrigation SWW 0
WTR-Surface Water Withdrawal Agricultural Registration: Other SWW 0
WTR-Surface Water Withdrawal 0
Shelby
Charlotte
Greenville
Spartanburg
Anderson
Greenwood
Columbia
South Carolina
Augusta
Florence
Fayetteville
Rockingham
Lumberton
Wilmington
Myrtle Beach
Long Bay
Goldsboro
Kinston
Jacksonville
Statesboro
Vidalia
Savannah
Hinesville
North Charleston
Mt Pleasant
Charleston
50 mi

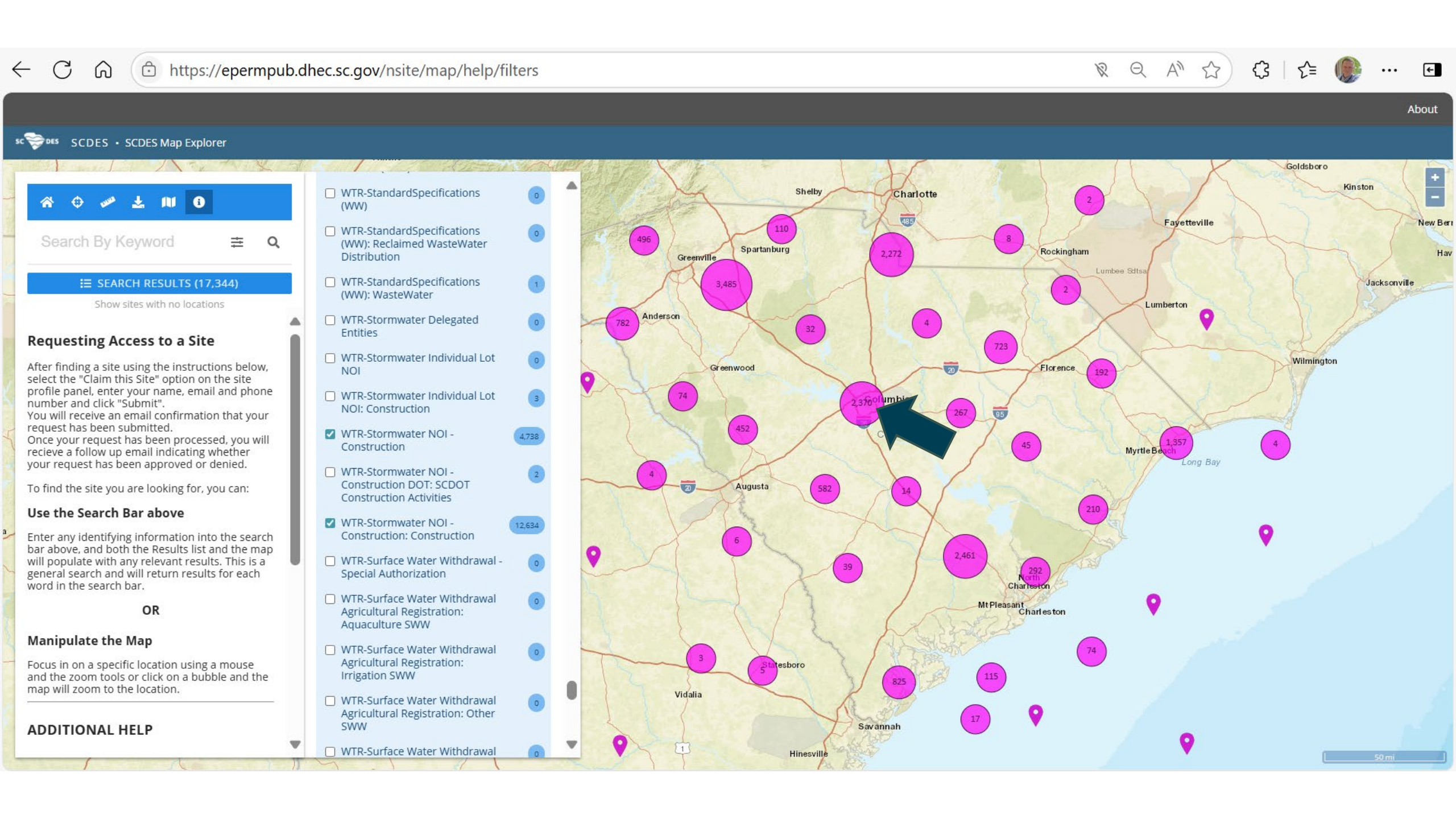
https://epermpub.dhec.sc.gov/nsite/map/help/filters
About
SCDES • SCDES Map Explorer
Search By Keyword
SEARCH RESULTS (17,344)
Show sites with no locations
Requesting Access to a Site
After finding a site using the instructions below, select the "Claim this Site" option on the site profile panel, enter your name, email and phone number and click "Submit".
You will receive an email confirmation that your request has been submitted.
Once your request has been processed, you will recieve a follow up email indicating whether your request has been approved or denied.
To find the site you are looking for, you can:
Use the Search Bar above
Enter any identifying information into the search bar above, and both the Results list and the map will populate with any relevant results. This is a general search and will return results for each word in the search bar.
OR
Manipulate the Map
Focus in on a specific location using a mouse and the zoom tools or click on a bubble and the map will zoom to the location.
ADDITIONAL HELP
WTR-StandardSpecifications (WW) 0
WTR-StandardSpecifications (WW): Reclaimed WasteWater Distribution 0
WTR-StandardSpecifications (WW): WasteWater 1
WTR-Stormwater Delegated Entities 0
WTR-Stormwater Individual Lot NOI 0
WTR-Stormwater Individual Lot NOI: Construction 3
WTR-Stormwater NOI - Construction 4,738
WTR-Stormwater NOI - Construction DOT: SCDOT Construction Activities 2
WTR-Stormwater NOI - Construction: Construction 12,634
WTR-Surface Water Withdrawal - Special Authorization 0
WTR-Surface Water Withdrawal Agricultural Registration: Aquaculture SWW 0
WTR-Surface Water Withdrawal Agricultural Registration: Irrigation SWW 0
WTR-Surface Water Withdrawal Agricultural Registration: Other SWW 0
WTR-Surface Water Withdrawal 0
Shelby
Charlotte
Greenville
Spartanburg
Anderson
Greenwood
Augusta
Statesboro
Vidalia
Savannah
Hinesville
Fayetteville
Rockingham
Lumberton
Florence
Myrtle Beach
Wilmington
Jacksonville
Goldsboro
Kinston
Long Bay
North Charleston
Mt Pleasant
Charleston
50 mi

https://epermpub.dhec.sc.gov/nsite/

SCDES • SCDES Map Explorer

About

Search By Keyword

SEARCH RESULTS (17,344)

Show sites with no locations

Requesting Access to a Site

After finding a site using the instructions below, select the "Claim this Site" option on the site profile panel, enter your name, email and phone number and click "Submit".
You will receive an email confirmation that your request has been submitted.
Once your request has been processed, you will recieve a follow up email indicating whether your request has been approved or denied.

To find the site you are looking for, you can:

Use the Search Bar above

Enter any identifying information into the search bar above, and both the Results list and the map will populate with any relevant results. This is a general search and will return results for each word in the search bar.

OR

Manipulate the Map

Focus in on a specific location using a mouse and the zoom tools or click on a bubble and the map will zoom to the location.

ADDITIONAL HELP

WTR-StandardSp (WW)

WTR-StandardSp (WW): Reclaimed Distribution

WTR-StandardSp (WW): WasteWat

WTR-Stormwate Entities

WTR-Stormwate NOI

WTR-Stormwate NOI: Constructio

WTR-Stormwate Construction

WTR-Stormwate Construction DC Construction Ac

WTR-Stormwate Construction: Co

WTR-Surface Wa Special Authoriz

WTR-Surface Wa Agricultural Regi Aquaculture SW

WTR-Surface Wa Agricultural Regi Irrigation SWW

WTR-Surface Wa Agricultural Regi SWW

WTR-Surface Wa

Requesting Access to a Site

After finding a site using the instructions below, select the "Claim this Site" option on the site profile panel, enter your name, email and phone number and click "Submit".
You will receive an email confirmation that your request has been submitted.
Once your request has been processed, you will recieve a follow up email indicating whether your request has been approved or denied.

To find the site you are looking for, you can:

Use the Search Bar above

Enter any identifying information into the search bar above, and both the Results list and the map will populate with any relevant results. This is a general search and will return results for each word in the search bar.

OR

Manipulate the Map

Focus in on a specific location using a mouse and the zoom tools or click on a bubble and the map will zoom to the location.

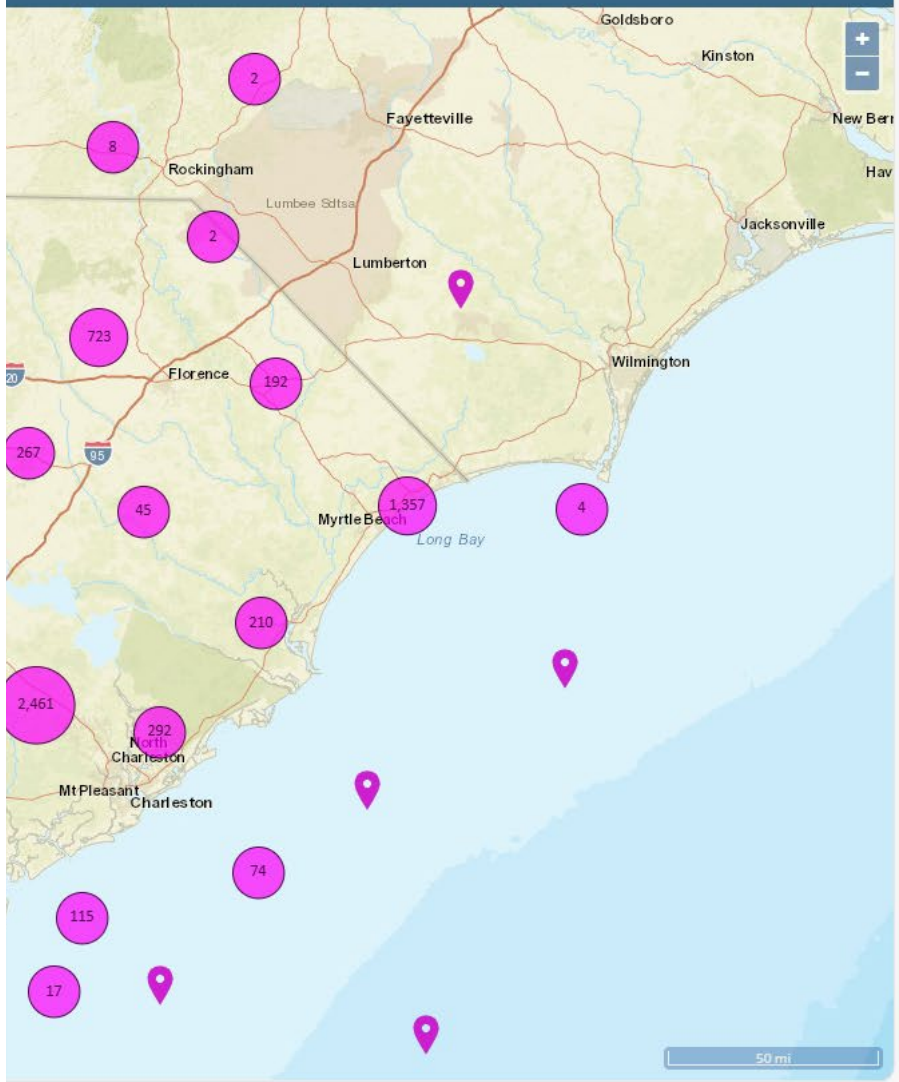

https://epermpub.dhec.sc.gov/nsite/map/help

About

SCDES • SCDES Map Explorer

Search By Keyword

SEARCH RESULTS (1)

Show sites with no locations

Requesting Access to a Site

After finding a site using the instructions below, select the "Claim this Site" option on the site profile panel, enter your name, email and phone number and click "Submit".
You will receive an email confirmation that your request has been submitted.
Once your request has been processed, you will recieve a follow up email indicating whether your request has been approved or denied.

To find the site you are looking for, you can:

Use the Search Bar above

Enter any identifying information into the search bar above, and both the Results list and the map will populate with any relevant results. This is a general search and will return results for each word in the search bar.

OR

Manipulate the Map

Focus in on a specific location using a mouse and the zoom tools or click on a bubble and the map will zoom to the location.

ADDITIONAL HELP

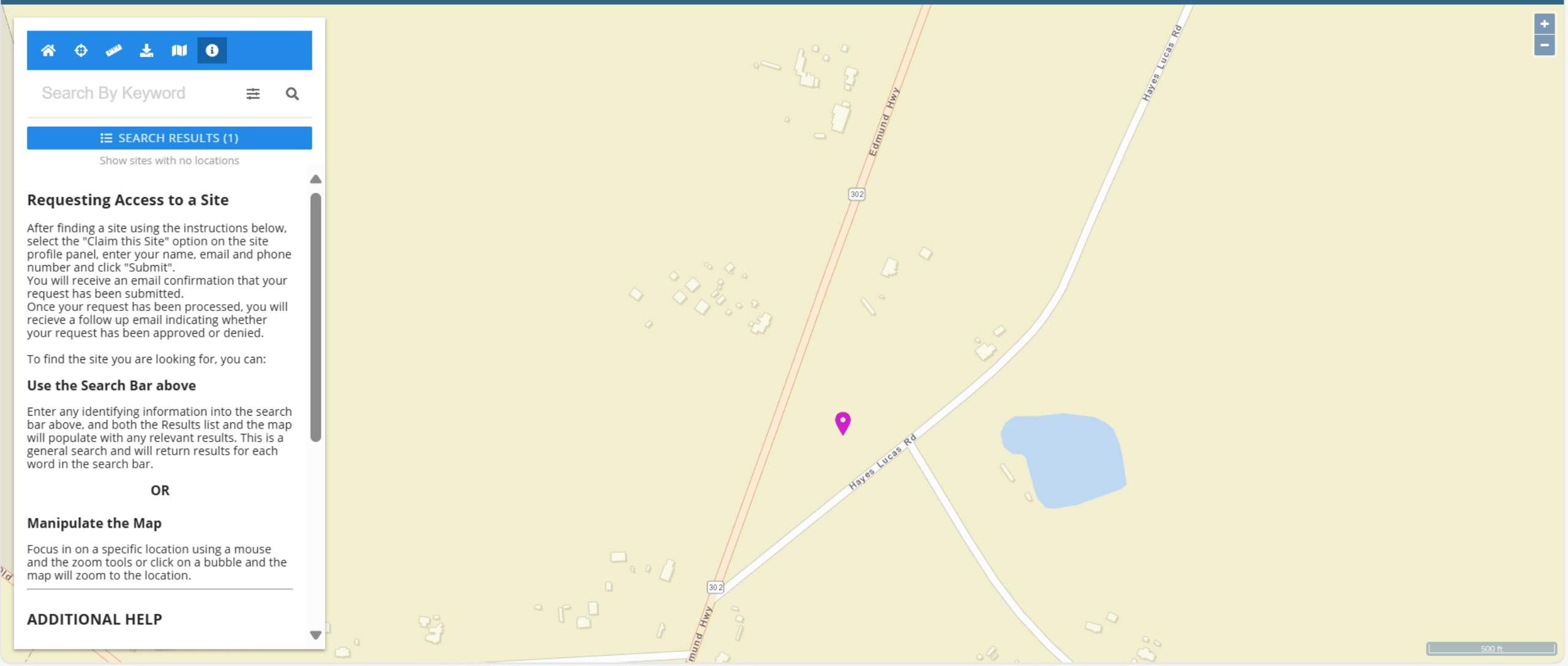

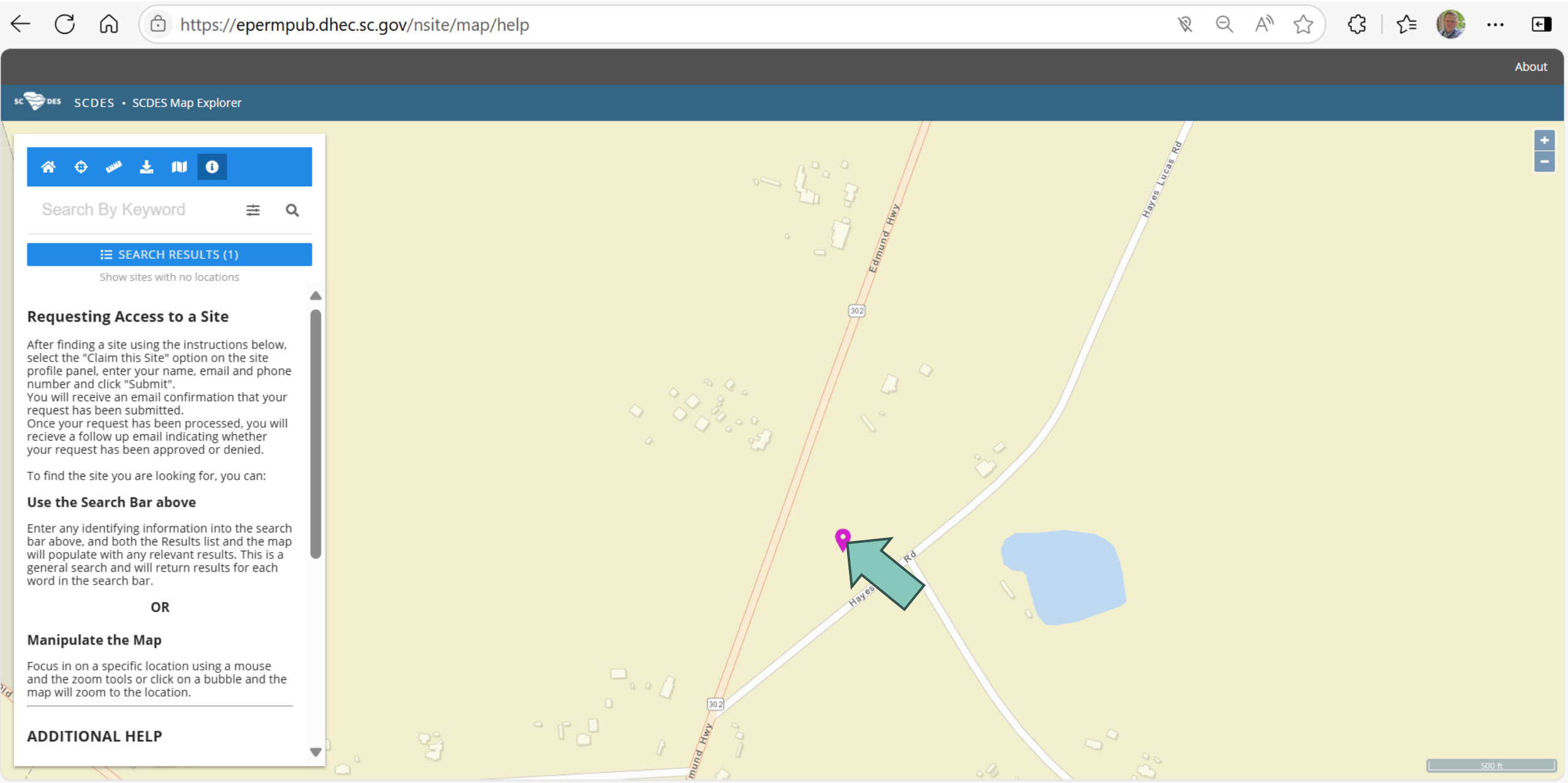
https://epermpub.dhec.sc.gov/nsite/map/help
About
SCDES • SCDES Map Explorer
Search By Keyword
SEARCH RESULTS (1)
Show sites with no locations
Requesting Access to a Site
After finding a site using the instructions below, select the "Claim this Site" option on the site profile panel, enter your name, email and phone number and click "Submit".
You will receive an email confirmation that your request has been submitted.
Once your request has been processed, you will recieve a follow up email indicating whether your request has been approved or denied.
To find the site you are looking for, you can:
Use the Search Bar above
Enter any identifying information into the search bar above, and both the Results list and the map will populate with any relevant results. This is a general search and will return results for each word in the search bar.
OR
Manipulate the Map
Focus in on a specific location using a mouse and the zoom tools or click on a bubble and the map will zoom to the location.
ADDITIONAL HELP
Edmund Hwy
302
Hayes Lucas Rd
Hayes
Rd
500 ft

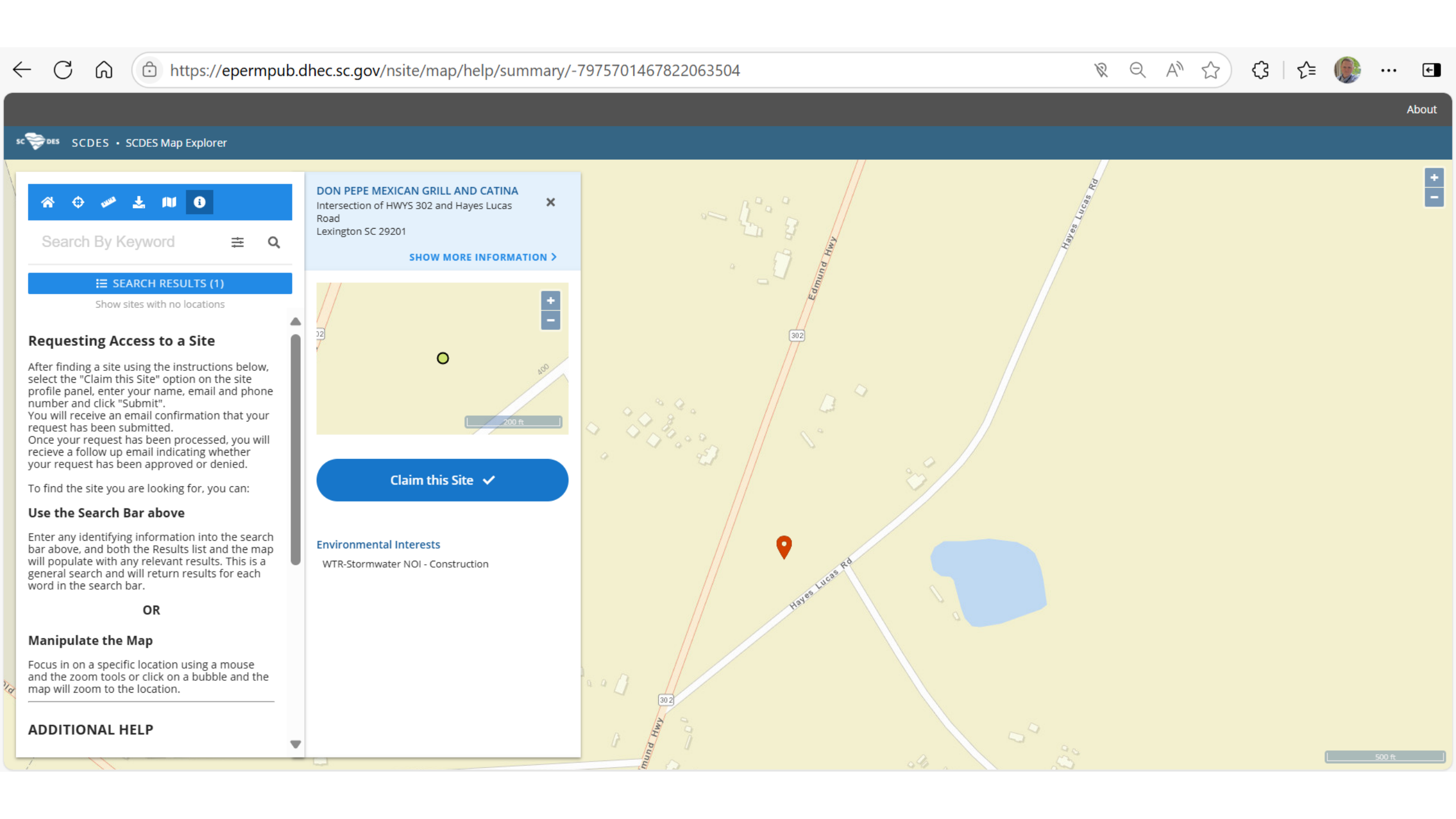
https://epermpub.dhec.sc.gov/nsite/map/help/summary/-7975701467822063504
About
SCDES • SCDES Map Explorer
Search By Keyword
SEARCH RESULTS (1)
Show sites with no locations
Requesting Access to a Site
After finding a site using the instructions below, select the "Claim this Site" option on the site profile panel, enter your name, email and phone number and click "Submit".
You will receive an email confirmation that your request has been submitted.
Once your request has been processed, you will recieve a follow up email indicating whether your request has been approved or denied.
To find the site you are looking for, you can:
Use the Search Bar above
Enter any identifying information into the search bar above, and both the Results list and the map will populate with any relevant results. This is a general search and will return results for each word in the search bar.
OR
Manipulate the Map
Focus in on a specific location using a mouse and the zoom tools or click on a bubble and the map will zoom to the location.
ADDITIONAL HELP
DON PEPE MEXICAN GRILL AND CATINA
Intersection of HWYS 302 and Hayes Lucas Road
Lexington SC 29201
SHOW MORE INFORMATION
Claim this Site
Environmental Interests
WTR-Stormwater NOI - Construction
Edmund Hwy
Hayes Lucas Rd
302
500 ft

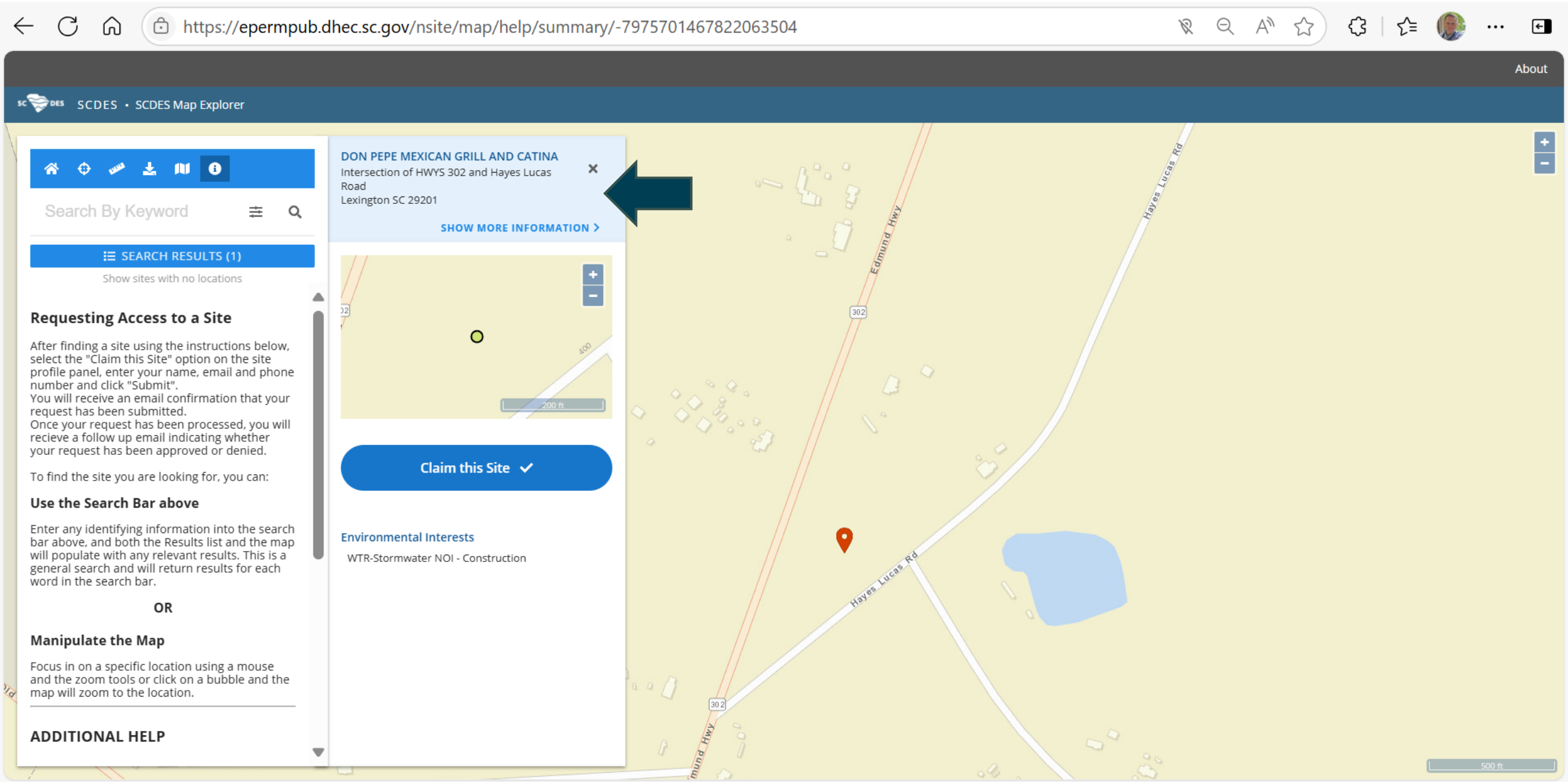
https://epermpub.dhec.sc.gov/nsite/map/help/summary/-7975701467822063504
About
SCDES • SCDES Map Explorer
Search By Keyword
SEARCH RESULTS (1)
Show sites with no locations
Requesting Access to a Site
After finding a site using the instructions below, select the "Claim this Site" option on the site profile panel, enter your name, email and phone number and click "Submit".
You will receive an email confirmation that your request has been submitted.
Once your request has been processed, you will recieve a follow up email indicating whether your request has been approved or denied.
To find the site you are looking for, you can:
Use the Search Bar above
Enter any identifying information into the search bar above, and both the Results list and the map will populate with any relevant results. This is a general search and will return results for each word in the search bar.
OR
Manipulate the Map
Focus in on a specific location using a mouse and the zoom tools or click on a bubble and the map will zoom to the location.
ADDITIONAL HELP
DON PEPE MEXICAN GRILL AND CATINA
Intersection of HWYS 302 and Hayes Lucas Road
Lexington SC 29201
SHOW MORE INFORMATION
Claim this Site
Environmental Interests
WTR-Stormwater NOI - Construction
Edmund Hwy
Hayes Lucas Rd
302
500 ft

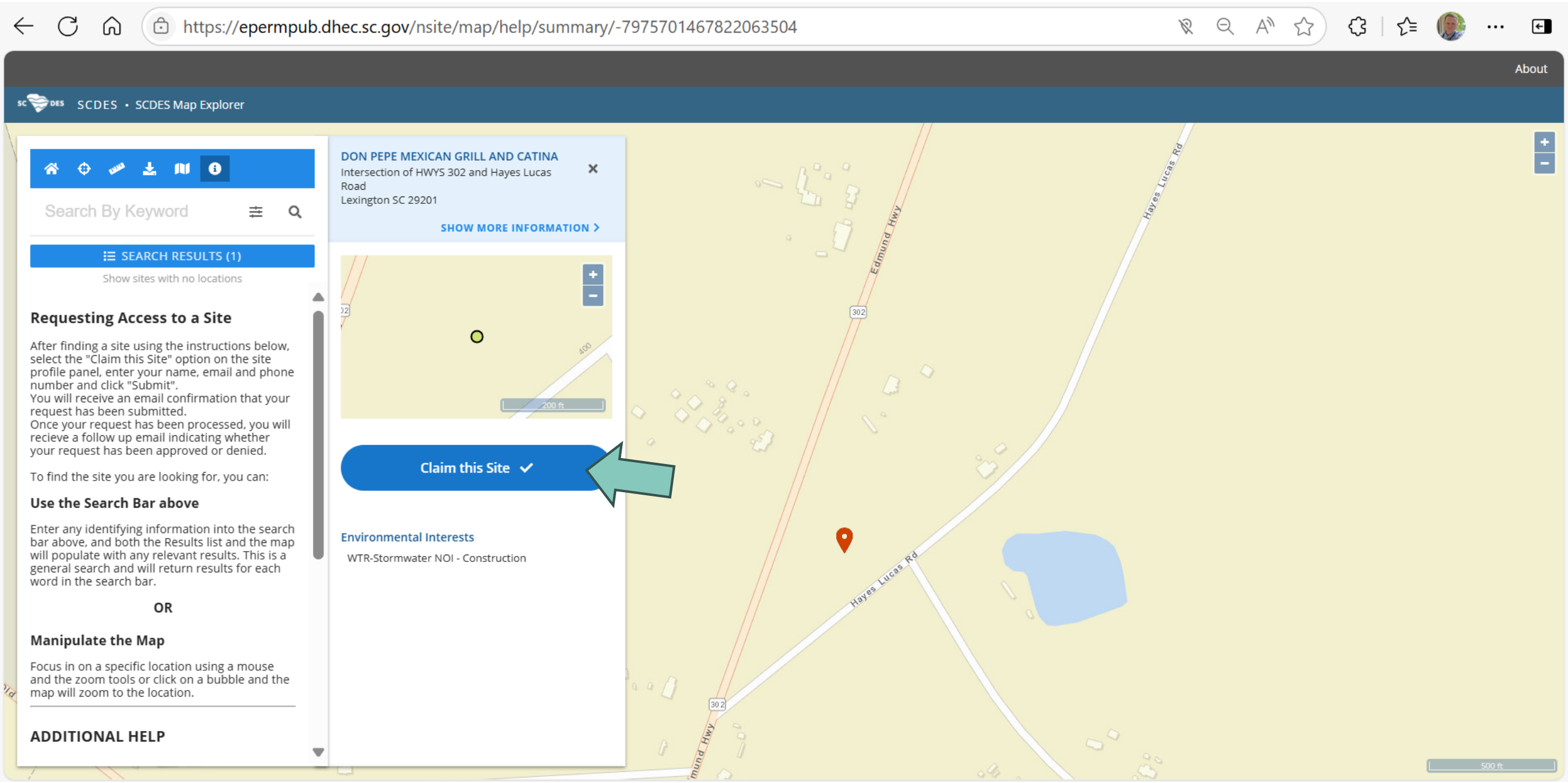
https://epermpub.dhec.sc.gov/nsite/map/help/summary/-7975701467822063504
About
SCDES • SCDES Map Explorer
Search By Keyword
SEARCH RESULTS (1)
Show sites with no locations
Requesting Access to a Site
After finding a site using the instructions below, select the "Claim this Site" option on the site profile panel, enter your name, email and phone number and click "Submit".
You will receive an email confirmation that your request has been submitted.
Once your request has been processed, you will recieve a follow up email indicating whether your request has been approved or denied.
To find the site you are looking for, you can:
Use the Search Bar above
Enter any identifying information into the search bar above, and both the Results list and the map will populate with any relevant results. This is a general search and will return results for each word in the search bar.
OR
Manipulate the Map
Focus in on a specific location using a mouse and the zoom tools or click on a bubble and the map will zoom to the location.
ADDITIONAL HELP
DON PEPE MEXICAN GRILL AND CATINA
Intersection of HWYS 302 and Hayes Lucas Road
Lexington SC 29201
SHOW MORE INFORMATION
Claim this Site
Environmental Interests
WTR-Stormwater NOI - Construction
Edmund Hwy
Hayes Lucas Rd
302
500 ft

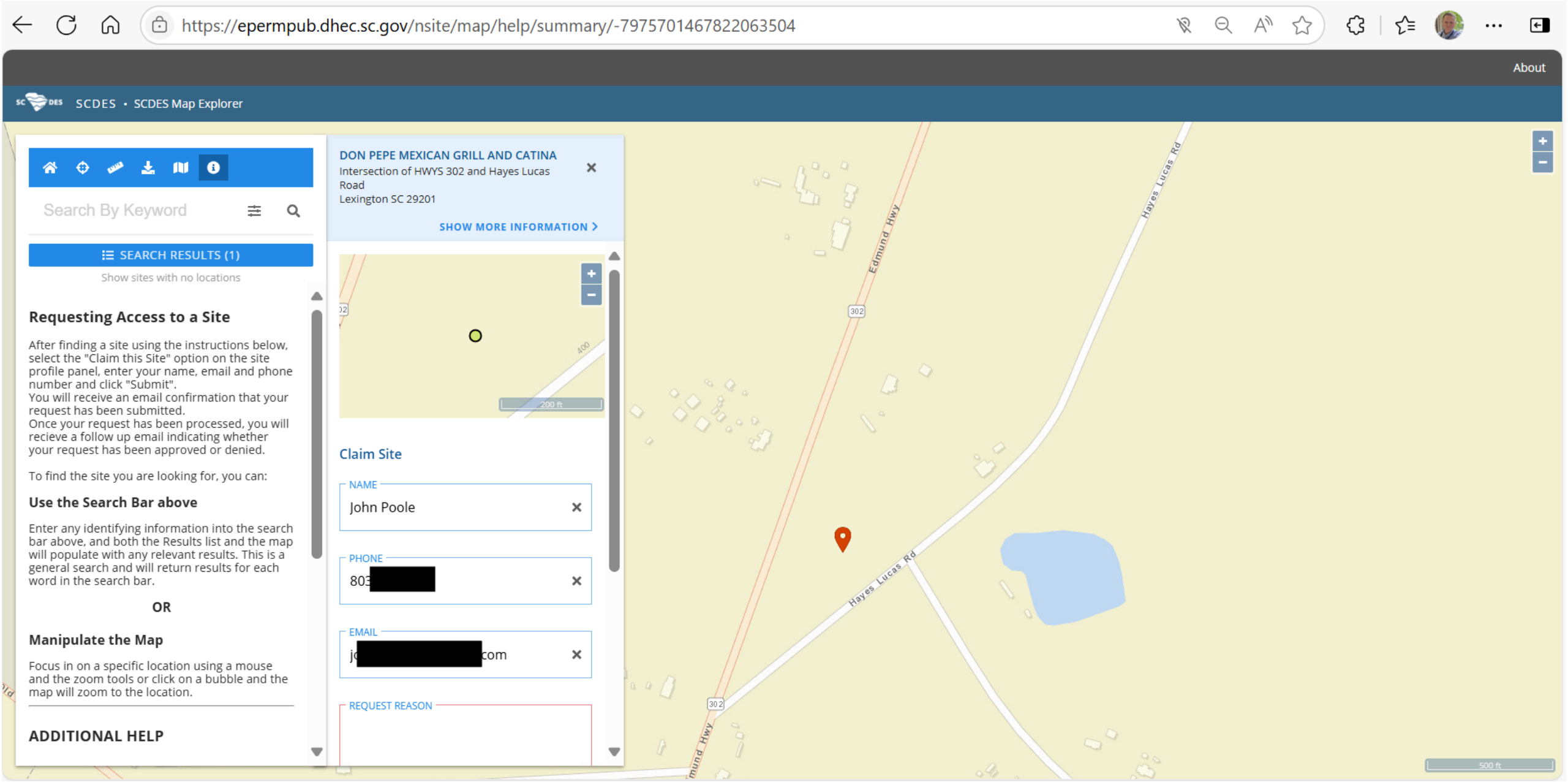
https://epermpub.dhec.sc.gov/nsite/map/help/summary/-7975701467822063504
About
SCDES • SCDES Map Explorer
Search By Keyword
SEARCH RESULTS (1)
Show sites with no locations
Requesting Access to a Site
After finding a site using the instructions below, select the "Claim this Site" option on the site profile panel, enter your name, email and phone number and click "Submit".
You will receive an email confirmation that your request has been submitted.
Once your request has been processed, you will recieve a follow up email indicating whether your request has been approved or denied.
To find the site you are looking for, you can:
Use the Search Bar above
Enter any identifying information into the search bar above, and both the Results list and the map will populate with any relevant results. This is a general search and will return results for each word in the search bar.
OR
Manipulate the Map
Focus in on a specific location using a mouse and the zoom tools or click on a bubble and the map will zoom to the location.
ADDITIONAL HELP
DON PEPE MEXICAN GRILL AND CATINA
Intersection of HWYS 302 and Hayes Lucas Road
Lexington SC 29201
SHOW MORE INFORMATION
Claim Site
NAME
John Poole
PHONE
803
EMAIL
com
REQUEST REASON
Edmund Hwy
Hayes Lucas Rd
302
500 ft

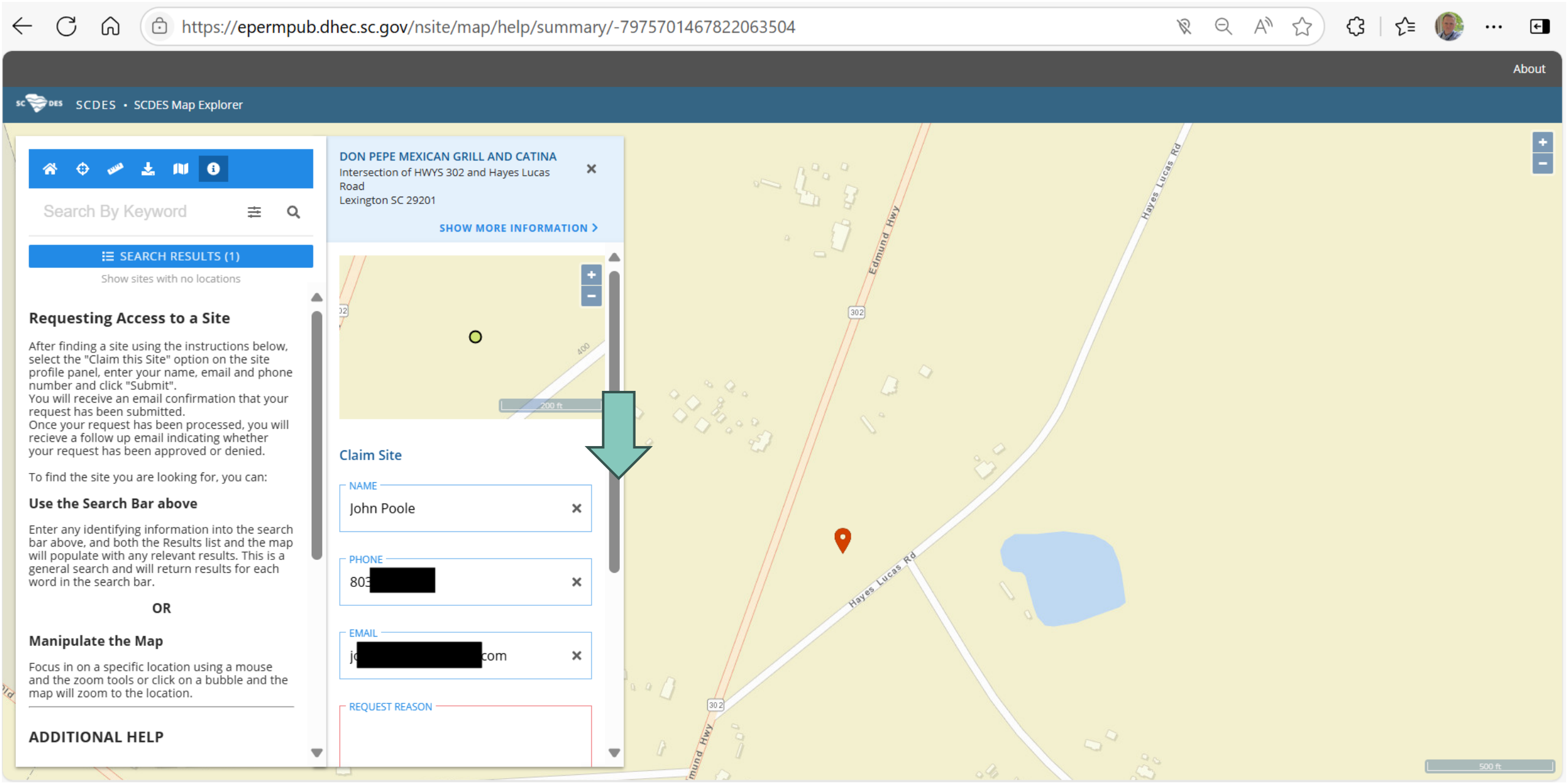
https://epermpub.dhec.sc.gov/nsite/map/help/summary/-7975701467822063504
About
SCDES • SCDES Map Explorer
Search By Keyword
SEARCH RESULTS (1)
Show sites with no locations
Requesting Access to a Site
After finding a site using the instructions below, select the "Claim this Site" option on the site profile panel, enter your name, email and phone number and click "Submit".
You will receive an email confirmation that your request has been submitted.
Once your request has been processed, you will recieve a follow up email indicating whether your request has been approved or denied.
To find the site you are looking for, you can:
Use the Search Bar above
Enter any identifying information into the search bar above, and both the Results list and the map will populate with any relevant results. This is a general search and will return results for each word in the search bar.
OR
Manipulate the Map
Focus in on a specific location using a mouse and the zoom tools or click on a bubble and the map will zoom to the location.
ADDITIONAL HELP
DON PEPE MEXICAN GRILL AND CATINA
Intersection of HWYS 302 and Hayes Lucas Road
Lexington SC 29201
SHOW MORE INFORMATION
Claim Site
NAME
John Poole
PHONE
803
EMAIL
com
REQUEST REASON
Edmund Hwy
Hayes Lucas Rd
302
500 ft

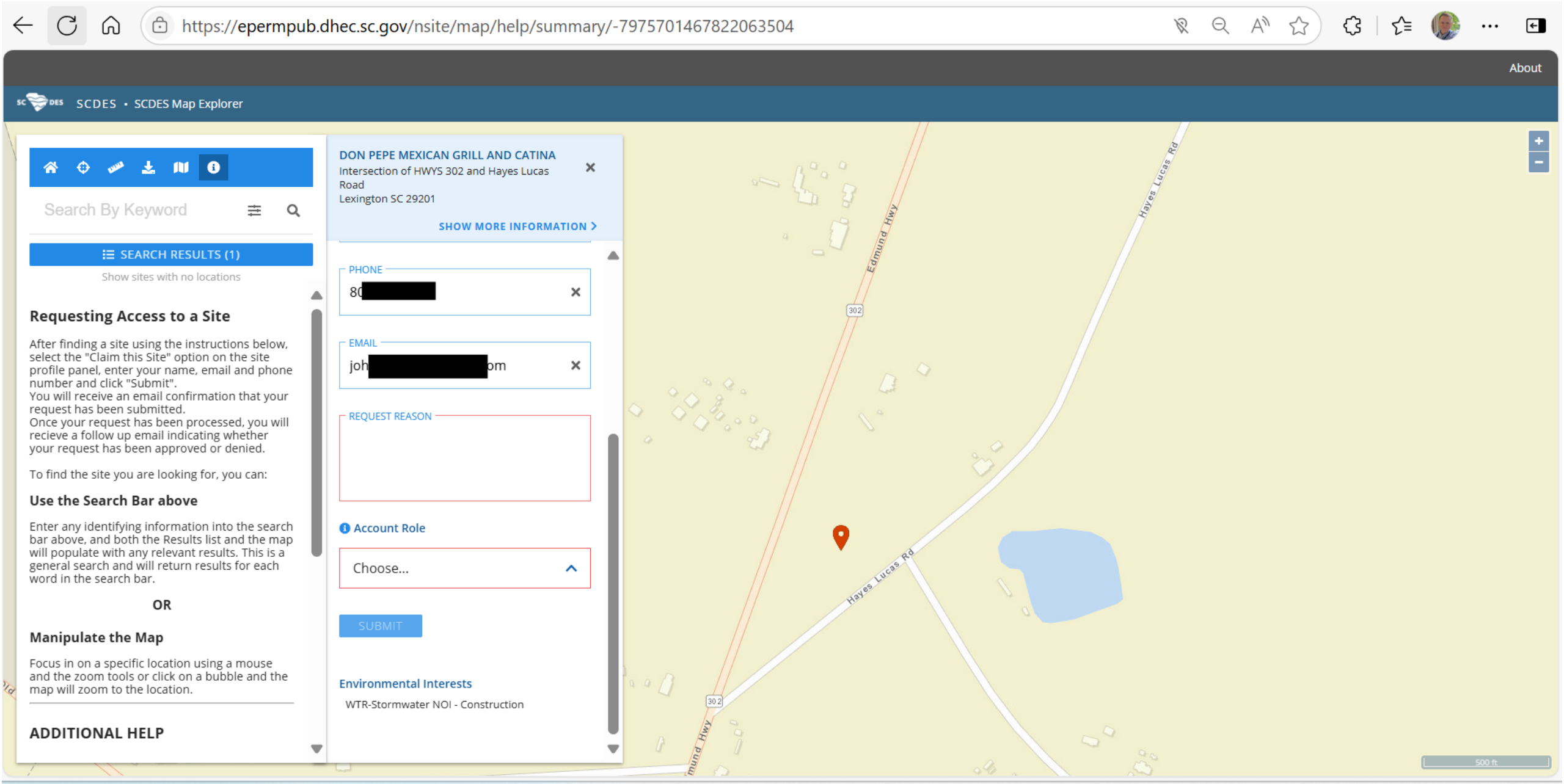
https://epermpub.dhec.sc.gov/nsite/map/help/summary/-7975701467822063504
About
SCDES • SCDES Map Explorer
Search By Keyword
SEARCH RESULTS (1)
Show sites with no locations
Requesting Access to a Site
After finding a site using the instructions below, select the "Claim this Site" option on the site profile panel, enter your name, email and phone number and click "Submit".
You will receive an email confirmation that your request has been submitted.
Once your request has been processed, you will recieve a follow up email indicating whether your request has been approved or denied.
To find the site you are looking for, you can:
Use the Search Bar above
Enter any identifying information into the search bar above, and both the Results list and the map will populate with any relevant results. This is a general search and will return results for each word in the search bar.
OR
Manipulate the Map
Focus in on a specific location using a mouse and the zoom tools or click on a bubble and the map will zoom to the location.
ADDITIONAL HELP
DON PEPE MEXICAN GRILL AND CATINA
Intersection of HWYS 302 and Hayes Lucas Road
Lexington SC 29201
SHOW MORE INFORMATION
PHONE
EMAIL
REQUEST REASON
Account Role
Choose...
SUBMIT
Environmental Interests
WTR-Stormwater NOI - Construction
Edmund Hwy
Hayes Lucas Rd
302
500 ft

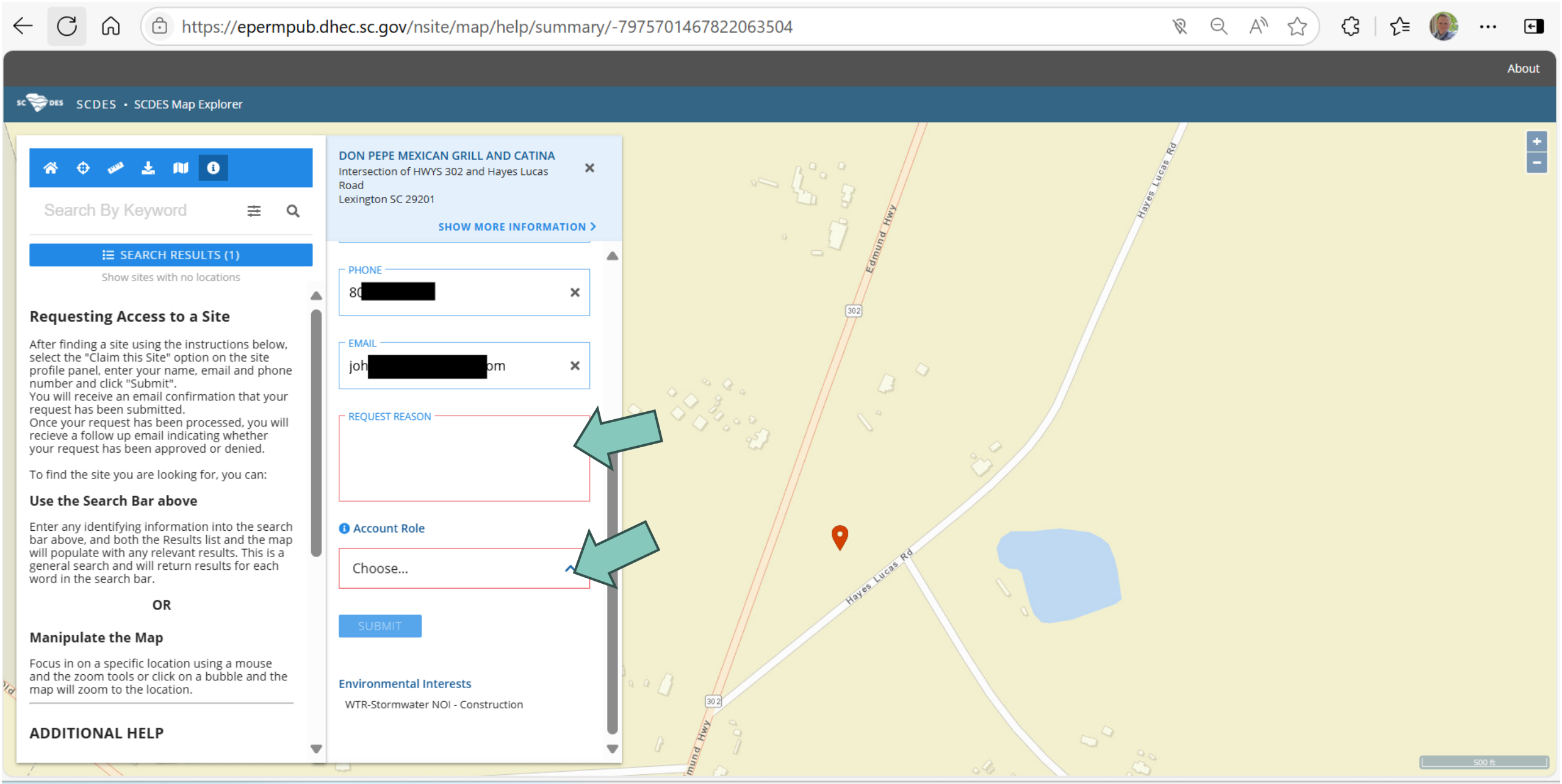
https://epermpub.dhec.sc.gov/nsite/map/help/summary/-7975701467822063504
About
SCDES • SCDES Map Explorer
Search By Keyword
SEARCH RESULTS (1)
Show sites with no locations
Requesting Access to a Site
After finding a site using the instructions below, select the "Claim this Site" option on the site profile panel, enter your name, email and phone number and click "Submit".
You will receive an email confirmation that your request has been submitted.
Once your request has been processed, you will recieve a follow up email indicating whether your request has been approved or denied.
To find the site you are looking for, you can:
Use the Search Bar above
Enter any identifying information into the search bar above, and both the Results list and the map will populate with any relevant results. This is a general search and will return results for each word in the search bar.
OR
Manipulate the Map
Focus in on a specific location using a mouse and the zoom tools or click on a bubble and the map will zoom to the location.
ADDITIONAL HELP
DON PEPE MEXICAN GRILL AND CATINA
Intersection of HWYS 302 and Hayes Lucas Road
Lexington SC 29201
SHOW MORE INFORMATION
PHONE
EMAIL
REQUEST REASON
Account Role
Choose...
SUBMIT
Environmental Interests
WTR-Stormwater NOI - Construction
Edmund Hwy
Hayes Lucas Rd
302
500 ft

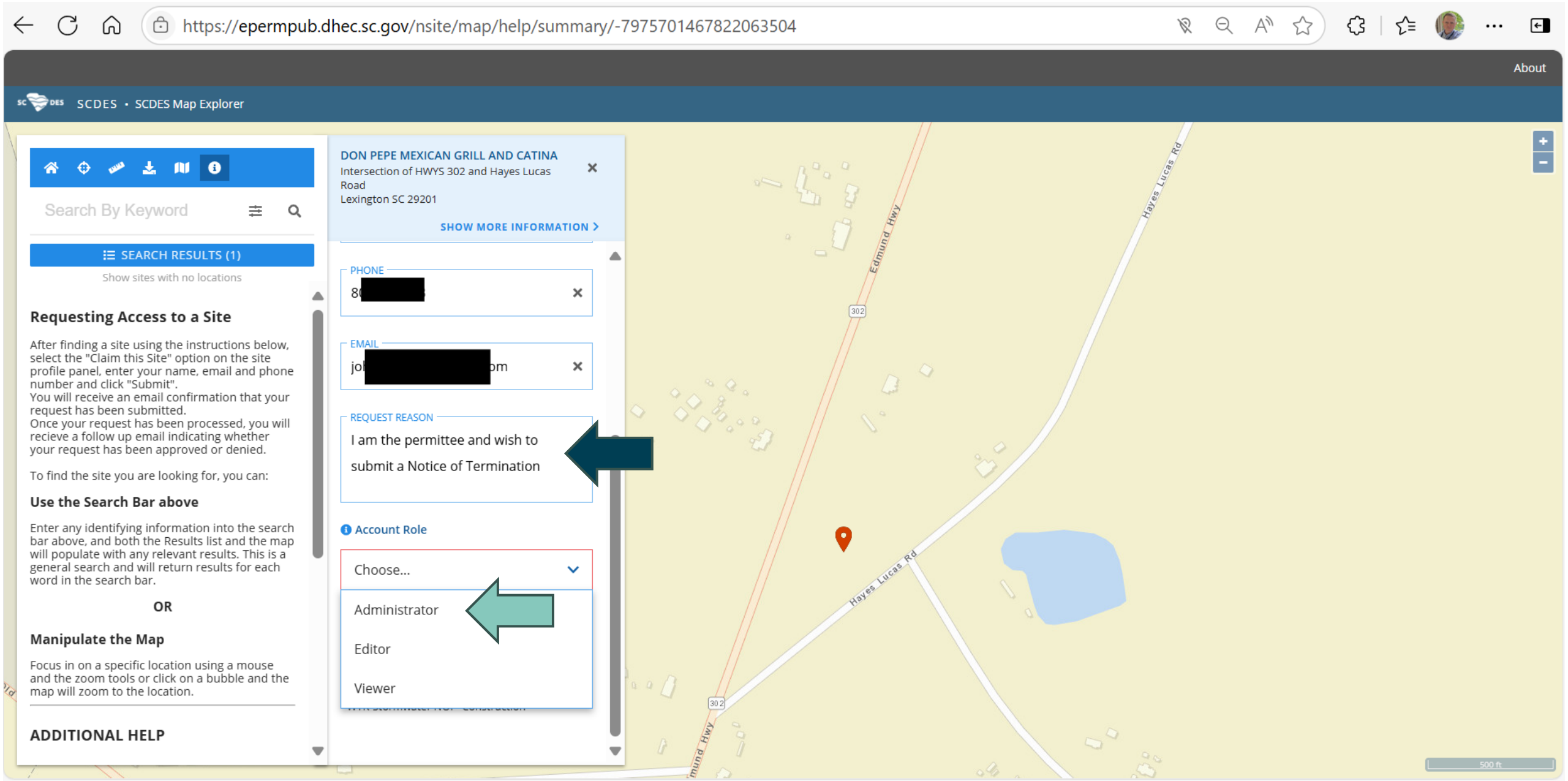
https://epermpub.dhec.sc.gov/nsite/map/help/summary/-7975701467822063504
About
SCDES • SCDES Map Explorer
Search By Keyword
SEARCH RESULTS (1)
Show sites with no locations
Requesting Access to a Site
After finding a site using the instructions below, select the "Claim this Site" option on the site profile panel, enter your name, email and phone number and click "Submit".
You will receive an email confirmation that your request has been submitted.
Once your request has been processed, you will recieve a follow up email indicating whether your request has been approved or denied.
To find the site you are looking for, you can:
Use the Search Bar above
Enter any identifying information into the search bar above, and both the Results list and the map will populate with any relevant results. This is a general search and will return results for each word in the search bar.
OR
Manipulate the Map
Focus in on a specific location using a mouse and the zoom tools or click on a bubble and the map will zoom to the location.
ADDITIONAL HELP
DON PEPE MEXICAN GRILL AND CATINA
Intersection of HWYS 302 and Hayes Lucas Road
Lexington SC 29201
SHOW MORE INFORMATION
PHONE
EMAIL
REQUEST REASON
I am the permittee and wish to submit a Notice of Termination
Account Role
Choose...
Administrator
Editor
Viewer
Edmund Hwy
Hayes Lucas Rd
302
500 ft

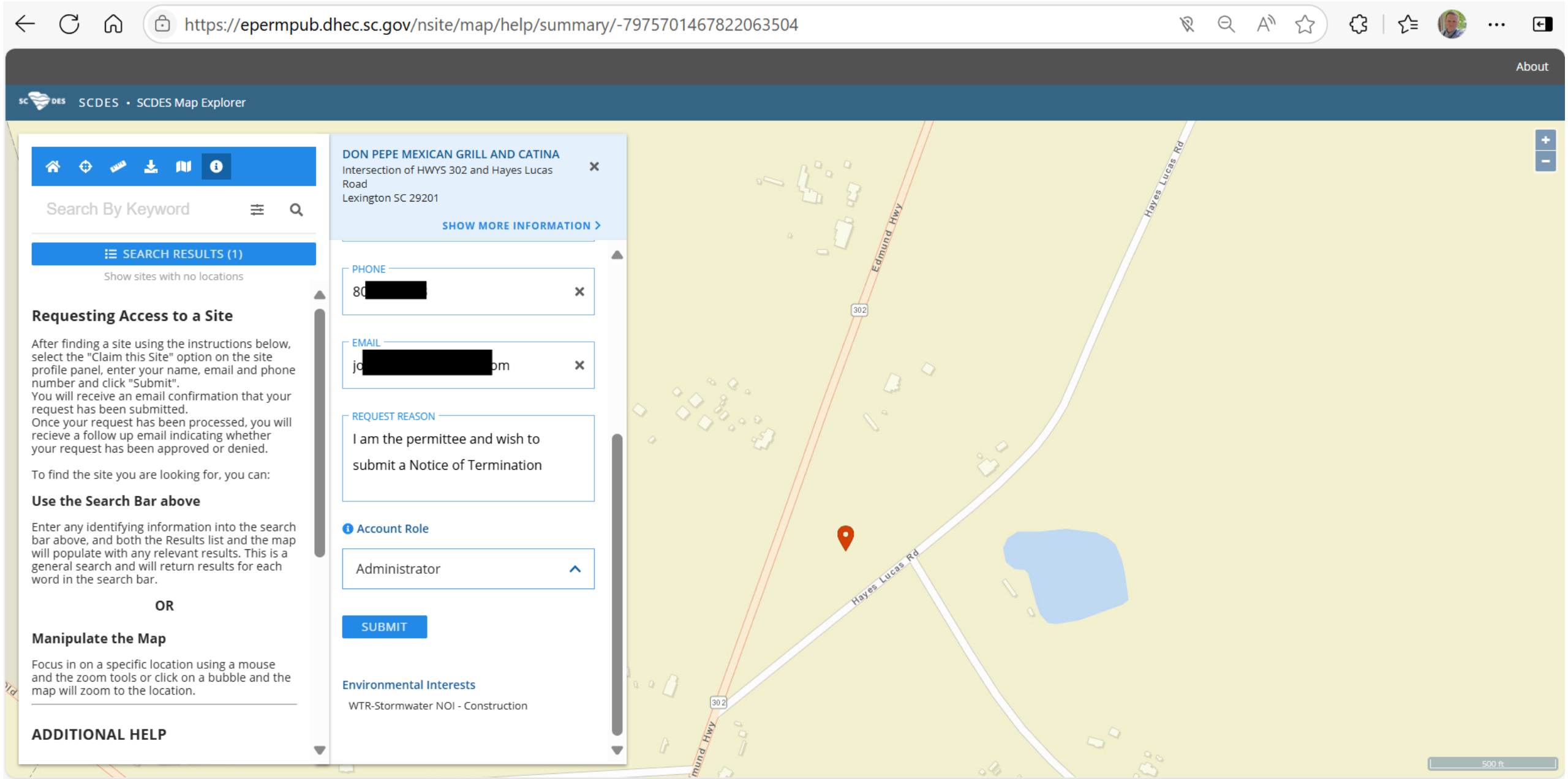
https://epermpub.dhec.sc.gov/nsite/map/help/summary/-7975701467822063504
About
SCDES • SCDES Map Explorer
Search By Keyword
SEARCH RESULTS (1)
Show sites with no locations
Requesting Access to a Site
After finding a site using the instructions below, select the "Claim this Site" option on the site profile panel, enter your name, email and phone number and click "Submit".
You will receive an email confirmation that your request has been submitted.
Once your request has been processed, you will recieve a follow up email indicating whether your request has been approved or denied.
To find the site you are looking for, you can:
Use the Search Bar above
Enter any identifying information into the search bar above, and both the Results list and the map will populate with any relevant results. This is a general search and will return results for each word in the search bar.
OR
Manipulate the Map
Focus in on a specific location using a mouse and the zoom tools or click on a bubble and the map will zoom to the location.
ADDITIONAL HELP
DON PEPE MEXICAN GRILL AND CATINA
Intersection of HWYS 302 and Hayes Lucas Road
Lexington SC 29201
SHOW MORE INFORMATION
PHONE
EMAIL
REQUEST REASON
I am the permittee and wish to submit a Notice of Termination
Account Role
Administrator
SUBMIT
Environmental Interests
WTR-Stormwater NOI - Construction
Edmund Hwy
Hayes Lucas Rd
302
500 ft

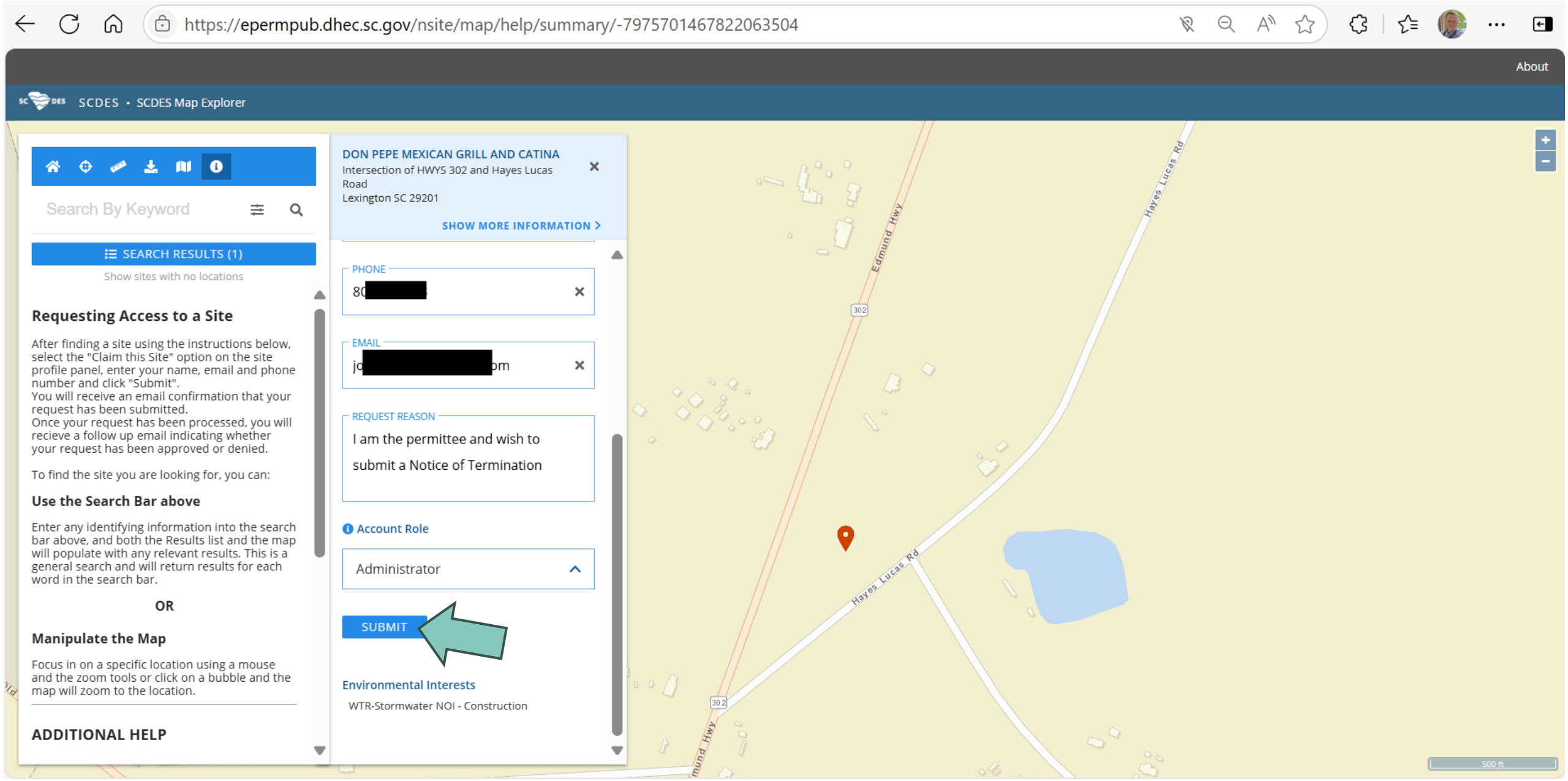
https://epermpub.dhec.sc.gov/nsite/map/help/summary/-7975701467822063504
About
SCDES • SCDES Map Explorer
Search By Keyword
SEARCH RESULTS (1)
Show sites with no locations
Requesting Access to a Site
After finding a site using the instructions below, select the "Claim this Site" option on the site profile panel, enter your name, email and phone number and click "Submit".
You will receive an email confirmation that your request has been submitted.
Once your request has been processed, you will recieve a follow up email indicating whether your request has been approved or denied.
To find the site you are looking for, you can:
Use the Search Bar above
Enter any identifying information into the search bar above, and both the Results list and the map will populate with any relevant results. This is a general search and will return results for each word in the search bar.
OR
Manipulate the Map
Focus in on a specific location using a mouse and the zoom tools or click on a bubble and the map will zoom to the location.
ADDITIONAL HELP
DON PEPE MEXICAN GRILL AND CATINA
Intersection of HWYS 302 and Hayes Lucas Road
Lexington SC 29201
SHOW MORE INFORMATION
PHONE
8[redacted]
EMAIL
j[redacted]om
REQUEST REASON
I am the permittee and wish to submit a Notice of Termination
Account Role
Administrator
SUBMIT
Environmental Interests
WTR-Stormwater NOI - Construction
Edmund Hwy
Hayes Lucas Rd
302
500 ft

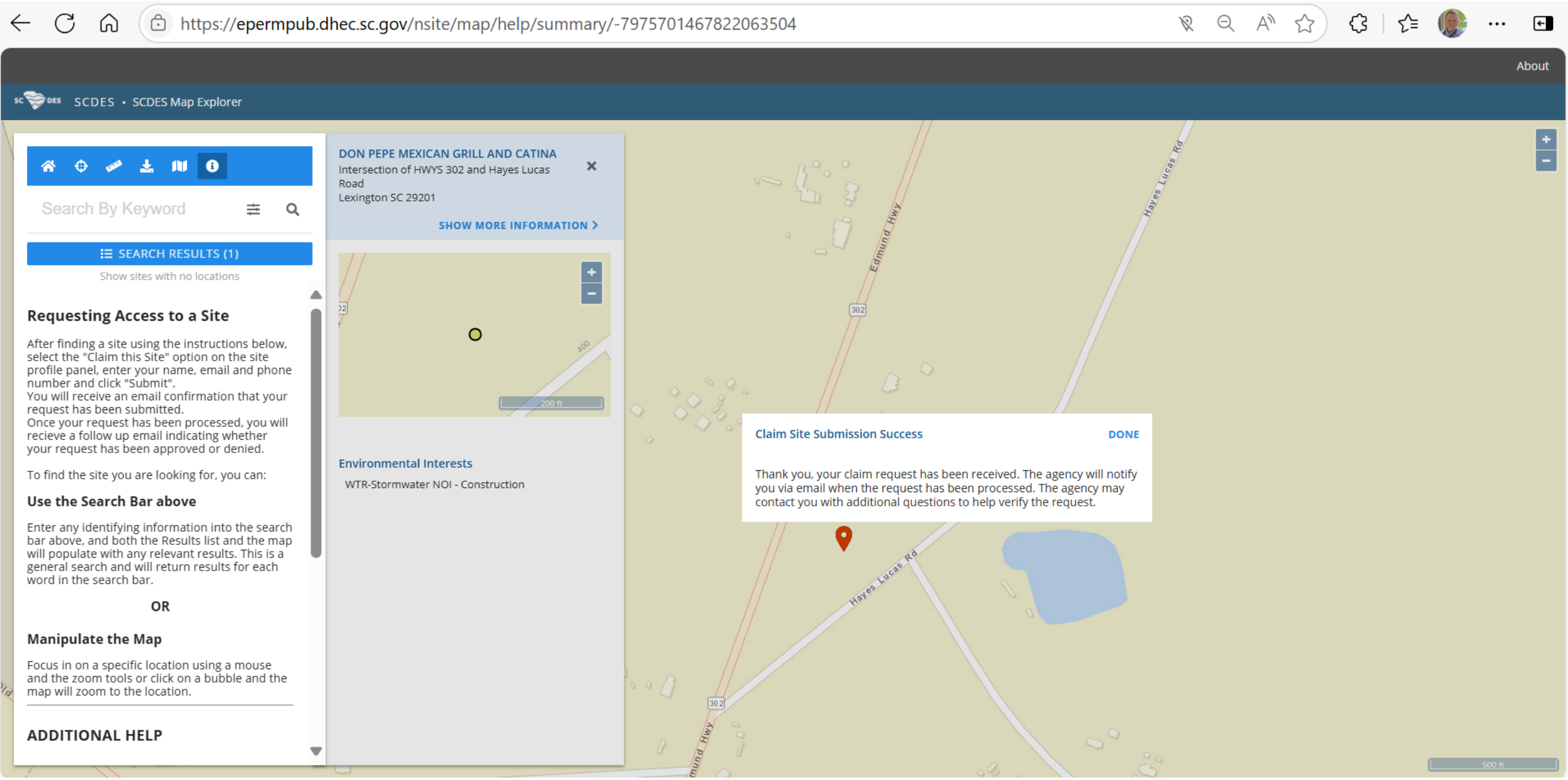
https://epermpub.dhec.sc.gov/nsite/map/help/summary/-7975701467822063504
About
SCDES • SCDES Map Explorer
Search By Keyword
SEARCH RESULTS (1)
Show sites with no locations
Requesting Access to a Site
After finding a site using the instructions below, select the "Claim this Site" option on the site profile panel, enter your name, email and phone number and click "Submit".
You will receive an email confirmation that your request has been submitted.
Once your request has been processed, you will recieve a follow up email indicating whether your request has been approved or denied.
To find the site you are looking for, you can:
Use the Search Bar above
Enter any identifying information into the search bar above, and both the Results list and the map will populate with any relevant results. This is a general search and will return results for each word in the search bar.
OR
Manipulate the Map
Focus in on a specific location using a mouse and the zoom tools or click on a bubble and the map will zoom to the location.
ADDITIONAL HELP
DON PEPE MEXICAN GRILL AND CATINA
Intersection of HWYS 302 and Hayes Lucas Road
Lexington SC 29201
SHOW MORE INFORMATION
Environmental Interests
WTR-Stormwater NOI - Construction
Claim Site Submission Success
DONE
Thank you, your claim request has been received. The agency will notify you via email when the request has been processed. The agency may contact you with additional questions to help verify the request.
Edmund Hwy
Hayes Lucas Rd
302
400
200 ft
500 ft

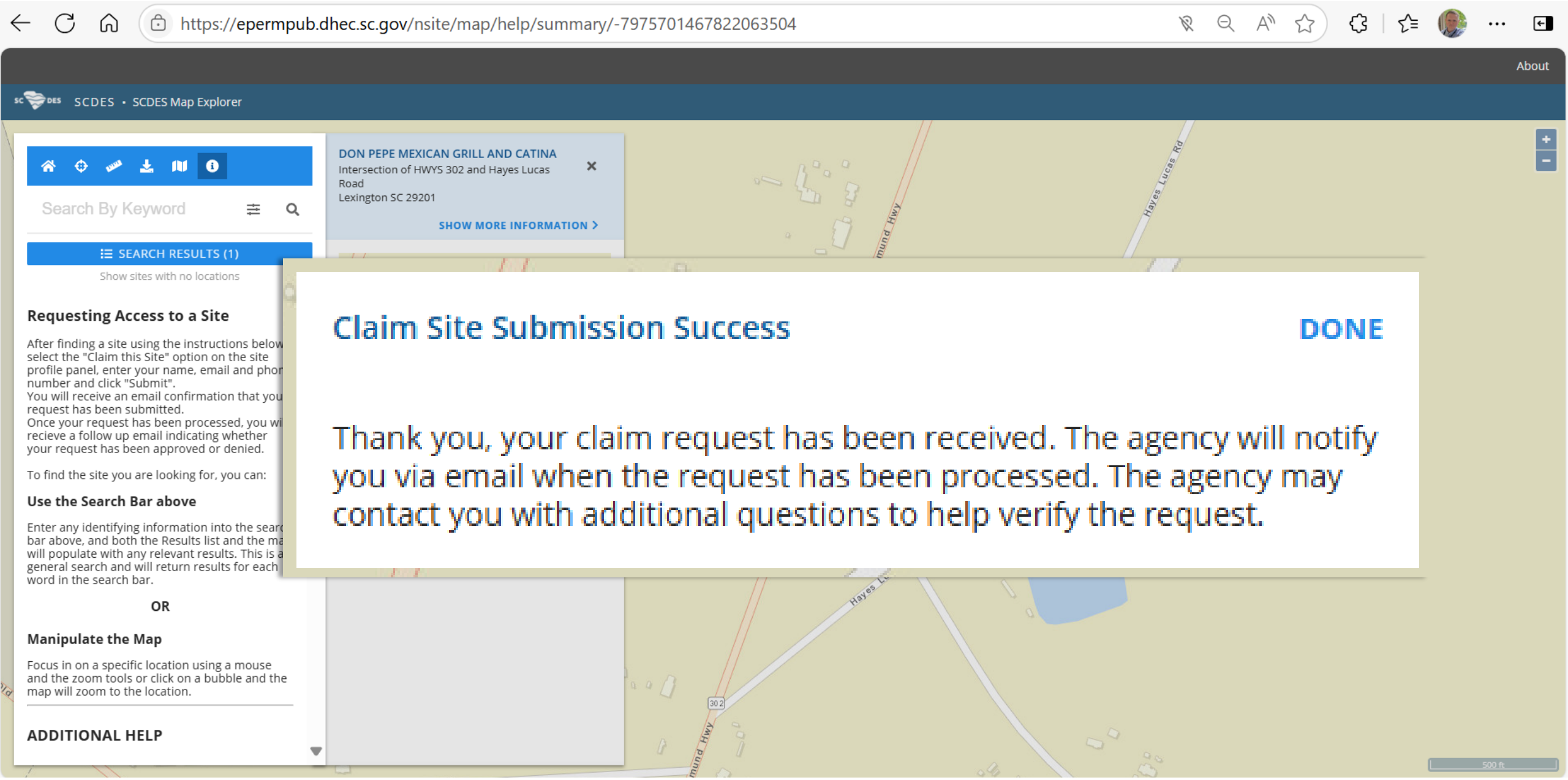
https://epermpub.dhec.sc.gov/nsite/map/help/summary/-7975701467822063504
About
SCDES • SCDES Map Explorer
DON PEPE MEXICAN GRILL AND CATINA
Intersection of HWYS 302 and Hayes Lucas Road
Lexington SC 29201
SHOW MORE INFORMATION
Search By Keyword
SEARCH RESULTS (1)
Show sites with no locations
Requesting Access to a Site
After finding a site using the instructions below select the "Claim this Site" option on the site profile panel, enter your name, email and phor number and click "Submit".
You will receive an email confirmation that you request has been submitted.
Once your request has been processed, you wi recieve a follow up email indicating whether your request has been approved or denied.
To find the site you are looking for, you can:
Use the Search Bar above
Enter any identifying information into the searc bar above, and both the Results list and the ma will populate with any relevant results. This is a general search and will return results for each word in the search bar.
OR
Manipulate the Map
Focus in on a specific location using a mouse and the zoom tools or click on a bubble and the map will zoom to the location.
ADDITIONAL HELP
Claim Site Submission Success
DONE
Thank you, your claim request has been received. The agency will notify you via email when the request has been processed. The agency may contact you with additional questions to help verify the request.
Hayes Lucas Rd
302
500 ft

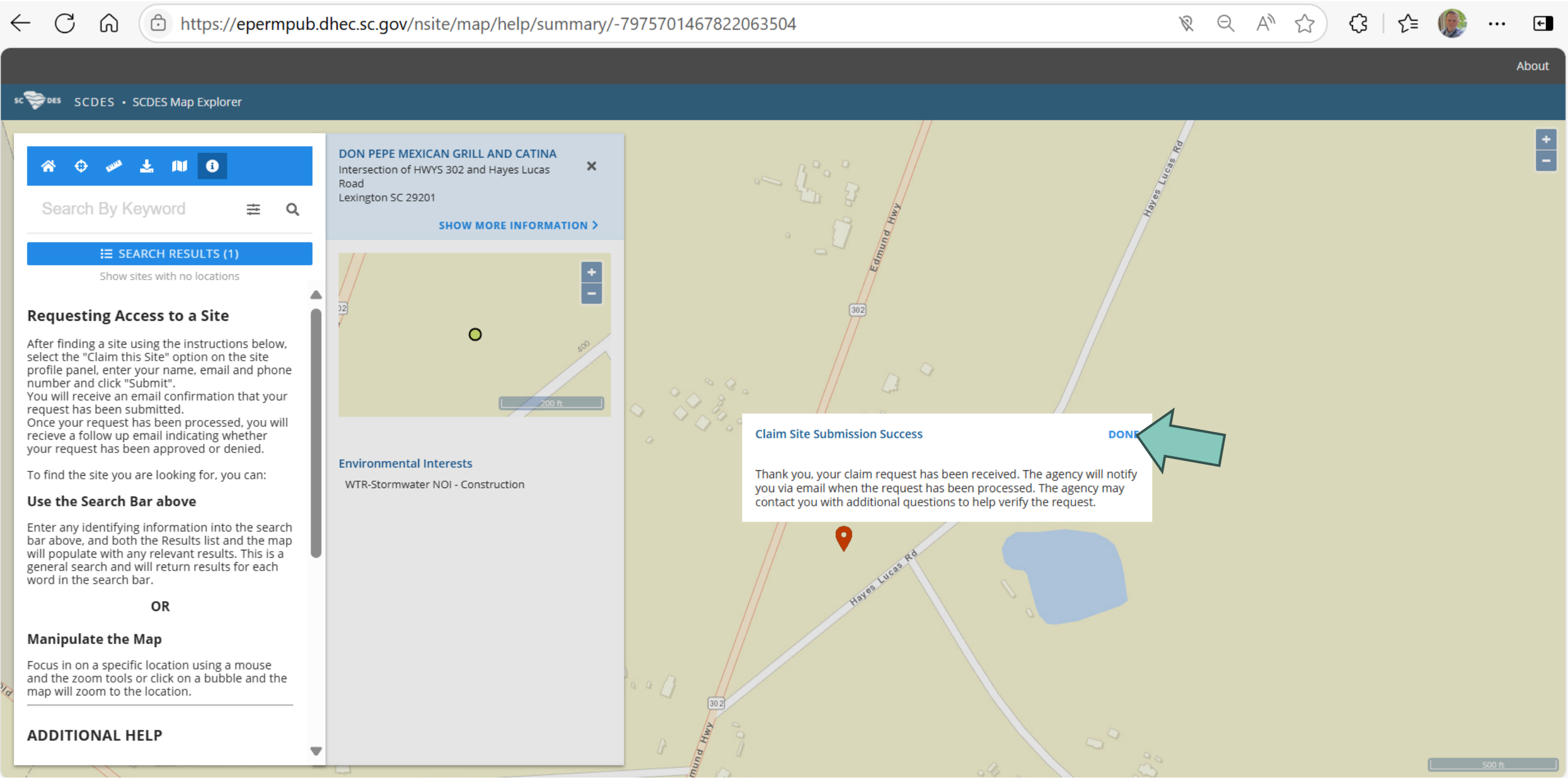
https://epermpub.dhec.sc.gov/nsite/map/help/summary/-7975701467822063504
About
SCDES • SCDES Map Explorer
Search By Keyword
SEARCH RESULTS (1)
Show sites with no locations
Requesting Access to a Site
After finding a site using the instructions below, select the "Claim this Site" option on the site profile panel, enter your name, email and phone number and click "Submit".
You will receive an email confirmation that your request has been submitted.
Once your request has been processed, you will recieve a follow up email indicating whether your request has been approved or denied.
To find the site you are looking for, you can:
Use the Search Bar above
Enter any identifying information into the search bar above, and both the Results list and the map will populate with any relevant results. This is a general search and will return results for each word in the search bar.
OR
Manipulate the Map
Focus in on a specific location using a mouse and the zoom tools or click on a bubble and the map will zoom to the location.
ADDITIONAL HELP
DON PEPE MEXICAN GRILL AND CATINA
Intersection of HWYS 302 and Hayes Lucas Road
Lexington SC 29201
SHOW MORE INFORMATION
Environmental Interests
WTR-Stormwater NOI - Construction
Claim Site Submission Success
DONE
Thank you, your claim request has been received. The agency will notify you via email when the request has been processed. The agency may contact you with additional questions to help verify the request.
Edmund Hwy
Hayes Lucas Rd
302
500 ft

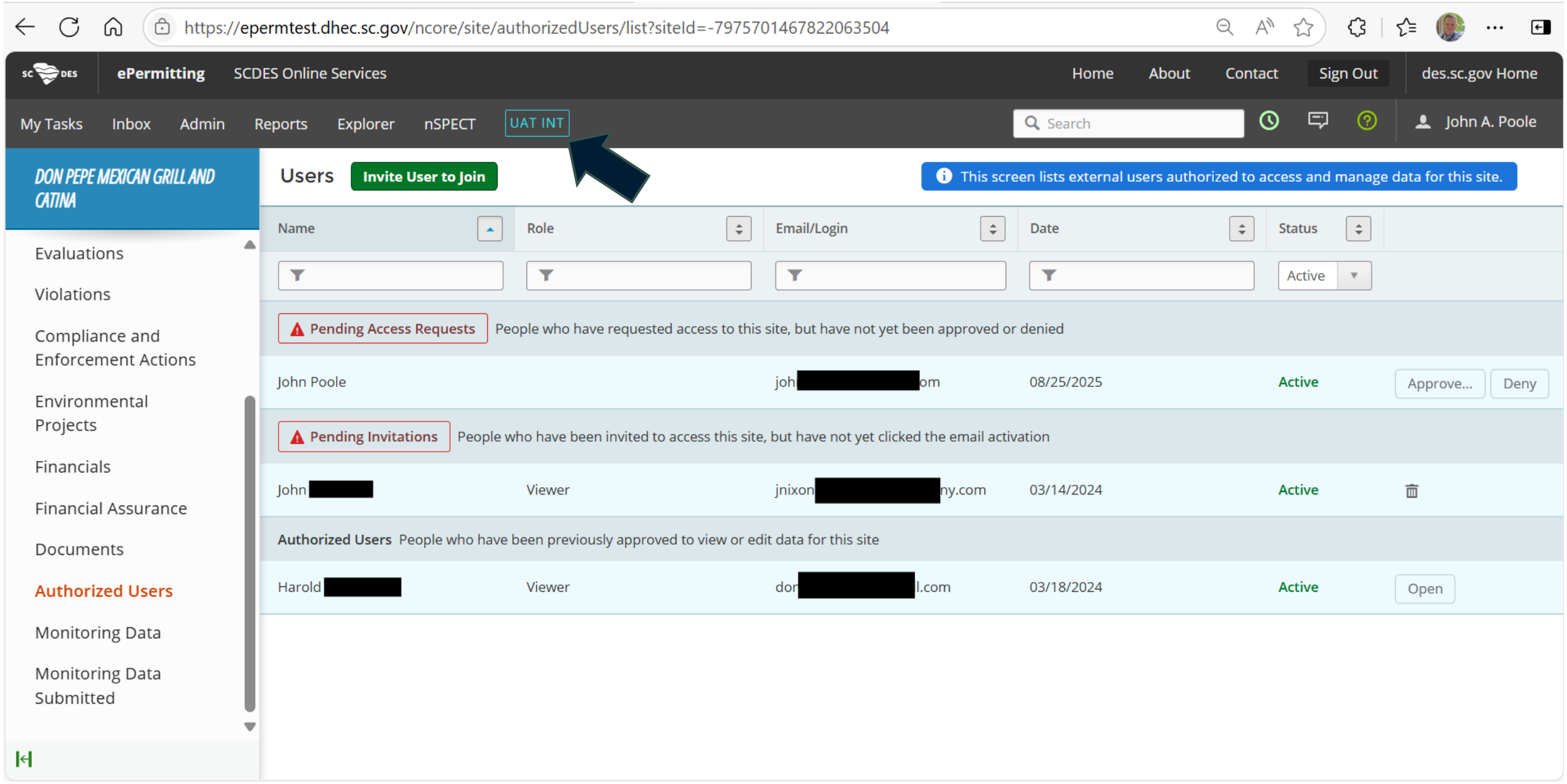
https://epermtest.dhec.sc.gov/ncore/site/authorizedUsers/list?siteId=-7975701467822063504
ePermitting
SCDES Online Services
Home
About
Contact
Sign Out
des.sc.gov Home
My Tasks
Inbox
Admin
Reports
Explorer
nSPECT
UAT INT
Search
John A. Poole
DON PEPE MEXICAN GRILL AND CATINA
Evaluations
Violations
Compliance and Enforcement Actions
Environmental Projects
Financials
Financial Assurance
Documents
Authorized Users
Monitoring Data
Monitoring Data Submitted
Users
Invite User to Join
This screen lists external users authorized to access and manage data for this site.
Name
Role
Email/Login
Date
Status
Active
Pending Access Requests
People who have requested access to this site, but have not yet been approved or denied
John Poole
joh[redacted]om
08/25/2025
Active
Approve...
Deny
Pending Invitations
People who have been invited to access this site, but have not yet clicked the email activation
John [redacted]
Viewer
jnixon[redacted]ny.com
03/14/2024
Active
Authorized Users
People who have been previously approved to view or edit data for this site
Harold [redacted]
Viewer
dor[redacted]l.com
03/18/2024
Active
Open

https://epermtest.dhec.sc.gov/ncore/site/authorizedUsers/list?siteId=-7975701467822063504

SCDES | ePermitting | SCDES Online Services | Home | About | Contact | Sign Out | des.sc.gov Home

My Tasks | Inbox | Admin | Reports | Explorer | nSPECT | UAT INT | Search | John A. Poole

DON PEPE MEXICAN GRILL AND CATINA

- Evaluations
- Violations
- Compliance and Enforcement Actions
- Environmental Projects
- Financials
- Financial Assurance
- Documents
- Authorized Users
- Monitoring Data
- Monitoring Data Submitted

Users

Invite User to Join

This screen lists external users authorized to access and manage data for this site.

Name	Role	Email/Login	Date	Status	
				Active	
Pending Access Requests People who have requested access to this site, but have not yet been approved or denied					
John Poole		joh[redacted]om	08/25/2025	Active	Approve... Deny
Pending Invitations People who have been invited to access this site, but have not yet clicked the email activation					
John [redacted]	Viewer	jnixon[redacted]ny.com	03/14/2024	Active	
Authorized Users People who have been previously approved to view or edit data for this site					
Harold [redacted]	Viewer	dor[redacted]l.com	03/18/2024	Active	Open

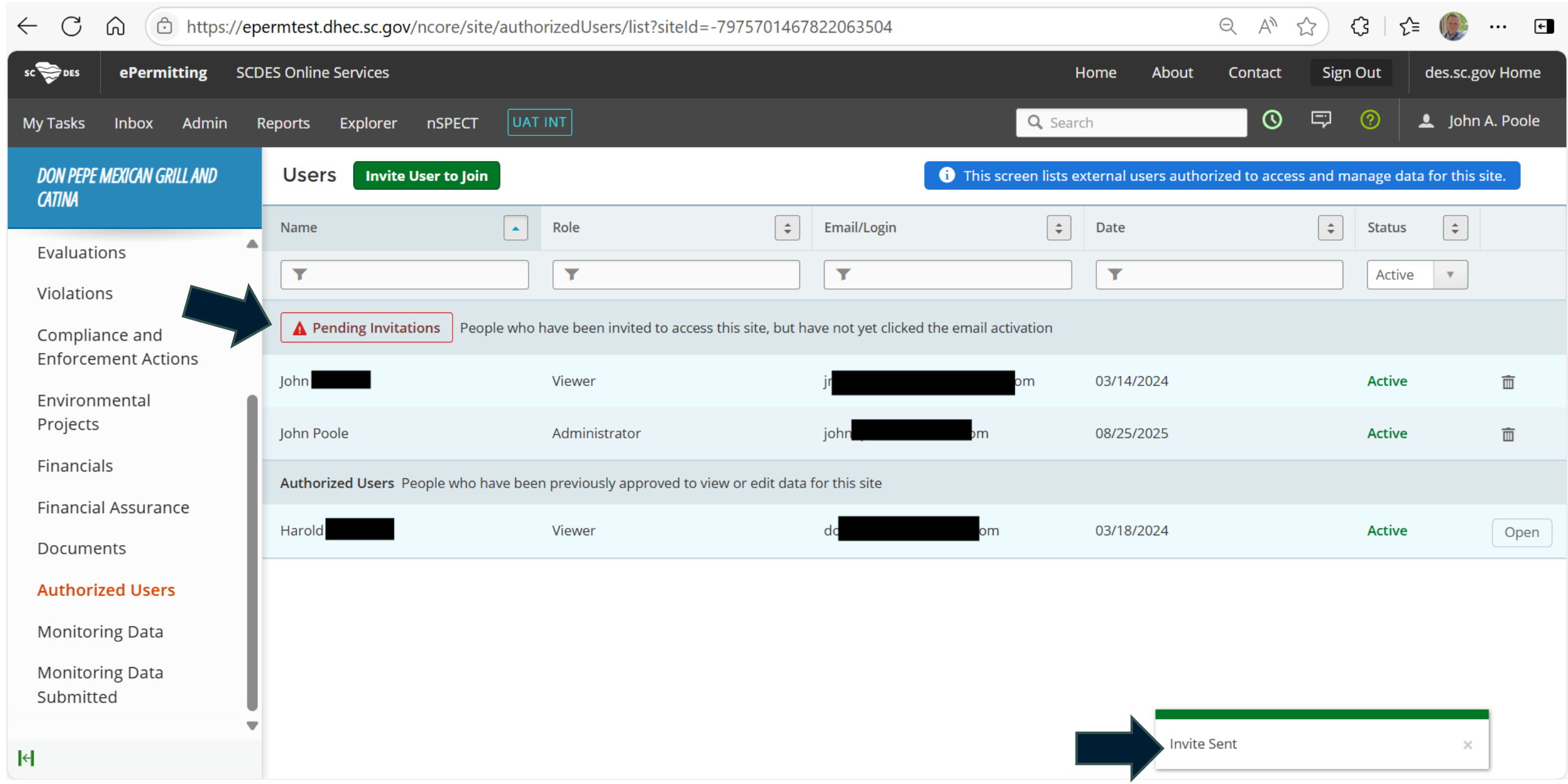
https://epermtest.dhec.sc.gov/ncore/site/authorizedUsers/list?siteId=-7975701467822063504
SC DES
ePermitting
SCDES Online Services
Home
About
Contact
Sign Out
des.sc.gov Home
My Tasks
Inbox
Admin
Reports
Explorer
nSPECT
UAT INT
Search
John A. Poole
DON PEPE MEXICAN GRILL AND CATINA
Evaluations
Violations
Compliance and Enforcement Actions
Environmental Projects
Financials
Financial Assurance
Documents
Authorized Users
Monitoring Data
Monitoring Data Submitted
Users
Invite User to Join
This screen lists external users authorized to access and manage data for this site.
Name
Role
Email/Login
Date
Status
Active
Pending Invitations
People who have been invited to access this site, but have not yet clicked the email activation
John [redacted]
Viewer
jr[redacted]om
03/14/2024
Active
John Poole
Administrator
john[redacted]om
08/25/2025
Active
Authorized Users
People who have been previously approved to view or edit data for this site
Harold [redacted]
Viewer
dc[redacted]om
03/18/2024
Active
Open
Invite Sent

https://epermpub.dhec.sc.gov/ncore/site/dashboard

ePermitting | SCDES Online Services | Home | About | Contact | Sign Out | des.sc.gov Home

UAT EXT | John Poole

(All)

- Home
- Dashboard
- Notifications
- Start a New Form
- Submissions
- Permits
- Evaluations
- Financials
- Documents

Priority 1 | Upcoming 0 | As Needed 0 | Draft 1 | To Be Signed 0 | In Process 1

HIGH PRIORITY

Package PKG-0000613 · Construction Stormwater Notice of Intent (NOI)

SAS

Manage Package

DRAFT Total forms in the package: 2. Status: Completed: 0. Corrections Requested: 0. Submitted: 0. Draft: 1. Required Unstarted: 1.

INVOICES

1 INVOICES

$1,125.00 TOTAL DUE

UPCOMING

No items

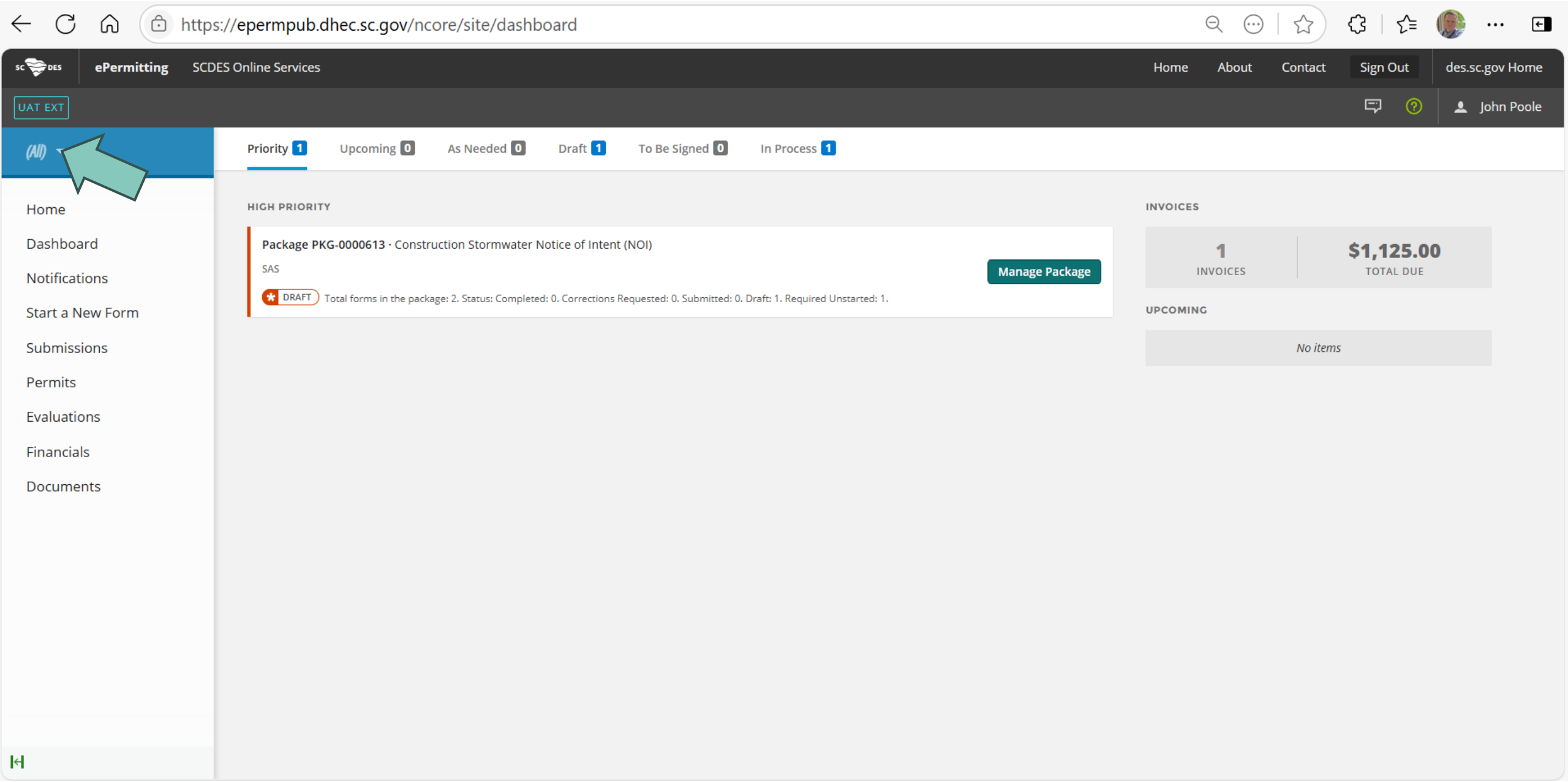
https://epermpub.dhec.sc.gov/ncore/site/dashboard
ePermitting
SCDES Online Services
Home
About
Contact
Sign Out
des.sc.gov Home
UAT EXT
John Poole
(All)
Priority 1
Upcoming 0
As Needed 0
Draft 1
To Be Signed 0
In Process 1
Home
Dashboard
Notifications
Start a New Form
Submissions
Permits
Evaluations
Financials
Documents
HIGH PRIORITY
Package PKG-0000613 · Construction Stormwater Notice of Intent (NOI)
SAS
Manage Package
DRAFT
Total forms in the package: 2. Status: Completed: 0. Corrections Requested: 0. Submitted: 0. Draft: 1. Required Unstarted: 1.
INVOICES
1
INVOICES
$1,125.00
TOTAL DUE
UPCOMING
No items

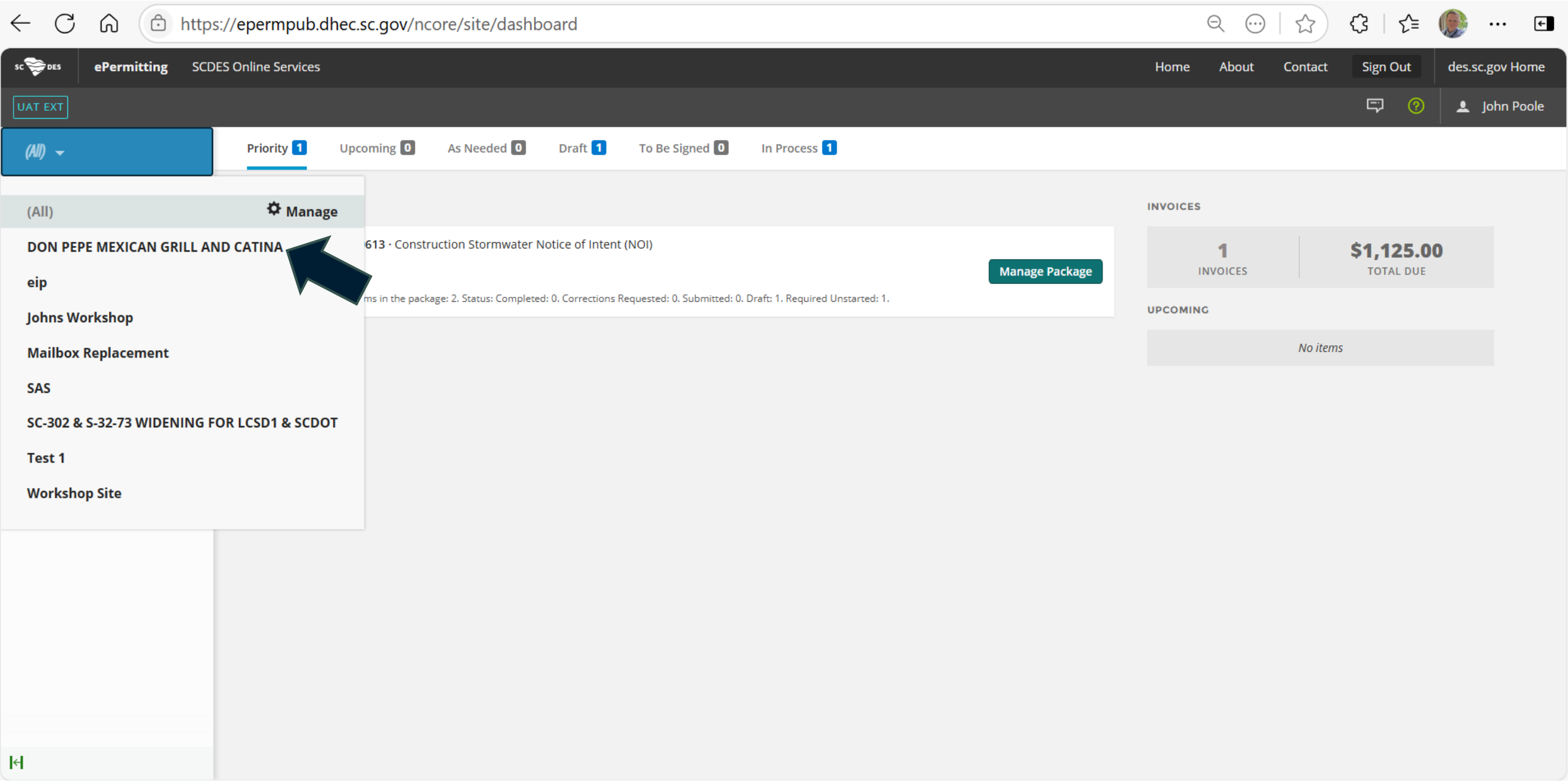
https://epermpub.dhec.sc.gov/ncore/site/dashboard
ePermitting
SCDES Online Services
Home
About
Contact
Sign Out
des.sc.gov Home
UAT EXT
John Poole
(All)
Priority 1
Upcoming 0
As Needed 0
Draft 1
To Be Signed 0
In Process 1
(All)
Manage
DON PEPE MEXICAN GRILL AND CATINA
eip
Johns Workshop
Mailbox Replacement
SAS
SC-302 & S-32-73 WIDENING FOR LCSD1 & SCDOT
Test 1
Workshop Site
613 · Construction Stormwater Notice of Intent (NOI)
Manage Package
ms in the package: 2. Status: Completed: 0. Corrections Requested: 0. Submitted: 0. Draft: 1. Required Unstarted: 1.
INVOICES
1
INVOICES
$1,125.00
TOTAL DUE
UPCOMING
No items

https://epermpub.dhec.sc.gov/ncore/site/dashboard

SCDES | ePermitting | SCDES Online Services | Home | About | Contact | Sign Out | des.sc.gov Home

UAT EXT | John Poole

(All)

Priority 1 | Upcoming 0 | As Needed 0 | Draft 1 | To Be Signed 0 | In Process 1

(All) Manage

DON PEPE MEXICAN GRILL AND CATINA

eip

Johns Workshop

Mailbox Replacement

SAS

SC-302 & S-32-73 WIDENING FOR LCSD1 & SCDOT

Test 1

Workshop Site

613 · Construction Stormwater Notice of Intent (NOI)

Manage Package

ms in the package: 2. Status: Completed: 0. Corrections Requested: 0. Submitted: 0. Draft: 1. Required Unstarted: 1.

INVOICES

1 INVOICES

$1,125.00 TOTAL DUE

UPCOMING

No items

https://epermpub.dhec.sc.gov/ncore/site/dashboard?siteId=-7975701467822063504

SCDES | ePermitting | SCDES Online Services | Home | About | Contact | Sign Out | des.sc.gov Home

UAT EXT | John Poole

DON PEPE MEXICAN GRILL AND CATINA

- Home
- Dashboard
- Notifications
- Site Details
- Start a New Form
- Submissions
- Permits
- Financials
- Documents
- Authorized Users

Priority 0 | Upcoming 0 | As Needed 0 | Draft 0 | To Be Signed 0 | In Process 0

HIGH PRIORITY

No items

UPCOMING

No items

https://epermpub.dhec.sc.gov/ncore/site/dashboard?siteId=-7975701467822063504

SCDES | ePermitting | SCDES Online Services | Home | About | Contact | Sign Out | des.sc.gov Home

UAT EXT | John Poole

DON PEPE MEXICAN GRILL AND CATINA

- Home
- Dashboard
- Notifications
- Site Details
- Start a New Form
- Submissions
- Permits
- Financials
- Documents
- Authorized Users

Priority 0 | Upcoming 0 | As Needed 0 | Draft 0 | To Be Signed 0 | In Process 0

HIGH PRIORITY

No items

UPCOMING

No items

https://epermpub.dhec.sc.gov/ncore/site/authorizedUsers/list?siteId=-7975701467822063504

SCDES | ePermitting | SCDES Online Services | Home | About | Contact | Sign Out | des.sc.gov Home

UAT EXT | John Poole

DON PEPE MEXICAN GRILL AND CATINA

- Home
- Dashboard
- Notifications
- Site Details
- Start a New Form
- Submissions
- Permits
- Financials
- Documents
- Authorized Users

Users

Invite User to Join

This screen lists external users authorized to access and manage data for this site.

Name	Role	Email/Login	Date	Status	
				Active	
Pending Invitations People who have been invited to access this site, but have not yet clicked the email activation					
John [redacted]	Viewer	j[redacted]m	03/14/2024	Active	
Authorized Users People who have been previously approved to view or edit data for this site					
Harold [redacted]	Viewer	[redacted]om	03/18/2024	Active	Open
John Poole	Administrator (Certifier status Approved)	joh[redacted]m	08/25/2025	Active	Open

https://epermpub.dhec.sc.gov/ncore/site/authorizedUsers/list?siteId=-7975701467822063504

SCDES | ePermitting | SCDES Online Services | Home | About | Contact | Sign Out | des.sc.gov Home

UAT EXT | John Poole

DON PEPE MEXICAN GRILL AND CATINA

- Home
- Dashboard
- Notifications
- Site Details
- Start a New Form
- Submissions
- Permits
- Financials
- Documents
- Authorized Users

Users

Invite User to Join

This screen lists external users authorized to access and manage data for this site.

Name	Role	Email/Login	Date	Status	
				Active	
Pending Invitations People who have been invited to access this site, but have not yet clicked the email activation					
John [redacted]	Viewer	j[redacted]m	03/14/2024	Active	
Authorized Users People who have been previously approved to view or edit data for this site					
Harold [redacted]	Viewer	[redacted]om	03/18/2024	Active	Open
John Poole	Administrator (Certifier status Approved)	joh[redacted]m	08/25/2025	Active	Open

NOT Submission

SC DES

When to Submit a Notice of Termination?

The Construction General Permit (SCR100000) in Section 5.1 states that you may only submit a Notice of Termination after one or more of the following conditions have been met.

1) Final stabilization has been achieved
2) Another Operator has assumed control.
3) Coverage obtained under an individual or alternative general NPDES permit.
4) For residential lots only, either (1) final stabilization has been achieved or (2) temporary stabilization and that the homeowner has been informed about the need for final stabilization
5) On land used for agricultural purposes (e.g., crop or range land, etc.), either (1) final stabilization has been accomplished or by returning the disturbed land to its preconstruction agricultural use.
6) Land disturbance activities were never initiated.

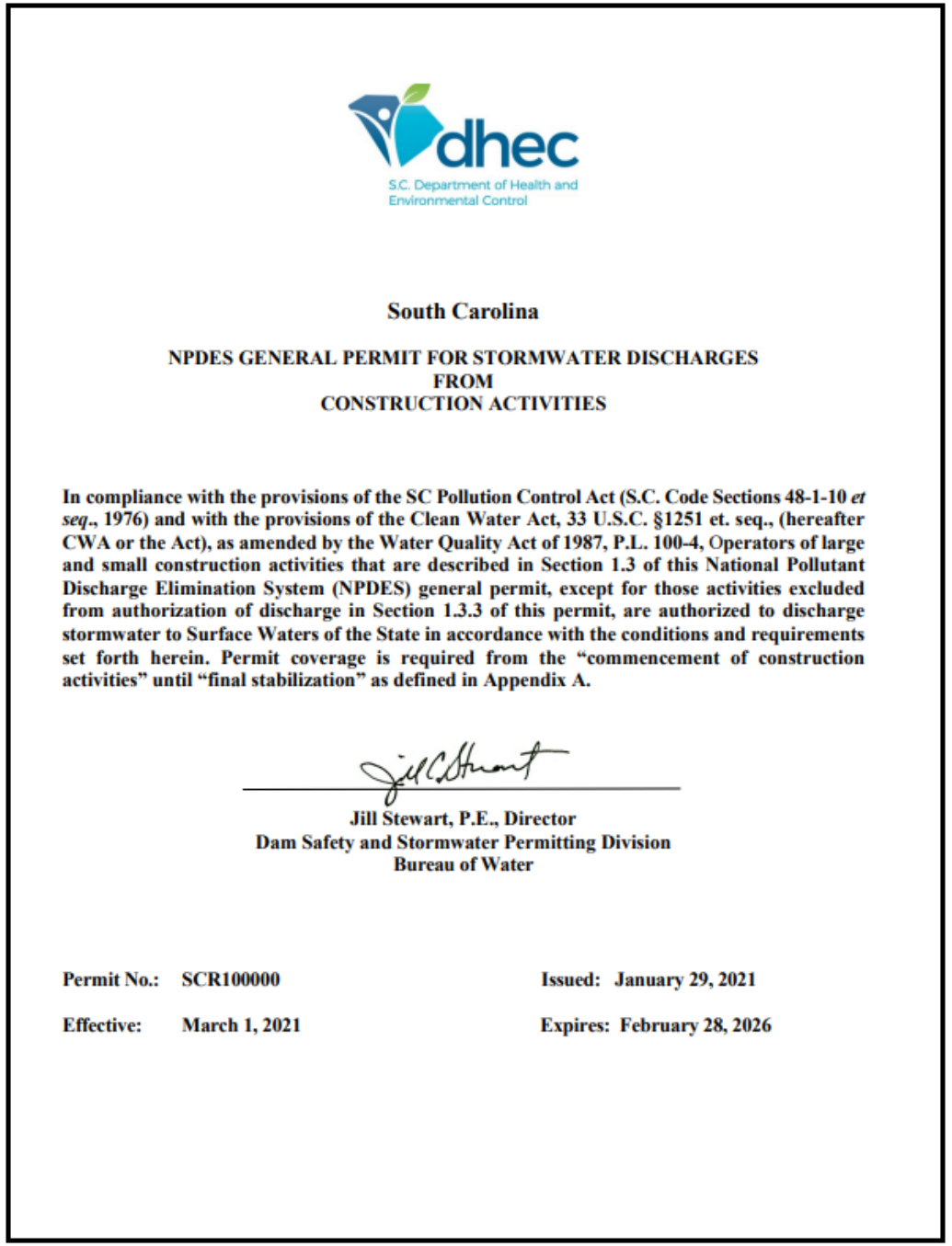

dhec
S.C. Department of Health and Environmental Control

South Carolina

NPDES GENERAL PERMIT FOR STORMWATER DISCHARGES FROM CONSTRUCTION ACTIVITIES

In compliance with the provisions of the SC Pollution Control Act (S.C. Code Sections 48-1-10 *et seq.*, 1976) and with the provisions of the Clean Water Act, 33 U.S.C. §1251 et. seq., (hereafter CWA or the Act), as amended by the Water Quality Act of 1987, P.L. 100-4, Operators of large and small construction activities that are described in Section 1.3 of this National Pollutant Discharge Elimination System (NPDES) general permit, except for those activities excluded from authorization of discharge in Section 1.3.3 of this permit, are authorized to discharge stormwater to Surface Waters of the State in accordance with the conditions and requirements set forth herein. Permit coverage is required from the "commencement of construction activities" until "final stabilization" as defined in Appendix A.

Jill Stewart, P.E., Director
Dam Safety and Stormwater Permitting Division
Bureau of Water

Permit No.: SCR100000 **Issued:** January 29, 2021

Effective: March 1, 2021 **Expires:** February 28, 2026

Notice of Termination (NOT) Application

SC DES

https://epermpub.dhec.sc.gov/ncore/site/dashboard/priority

SCDES | ePermitting | SCDES Online Services | Home | About | Contact | Sign Out | des.sc.gov Home

UAT EXT | John Poole

(All)

- Home
- Dashboard
- Notifications
- Start a New Form
- Submissions
- Permits
- Evaluations
- Financials
- Documents

Priority 1 | Upcoming 0 | As Needed 0 | Draft 1 | To Be Signed 0 | In Process 1

HIGH PRIORITY

Package PKG-0000613 · Construction Stormwater Notice of Intent (NOI)

SAS

Manage Package

DRAFT Total forms in the package: 2. Status: Completed: 0. Corrections Requested: 0. Submitted: 0. Draft: 1. Required Unstarted: 1.

INVOICES

1
INVOICES

$1,125.00
TOTAL DUE

UPCOMING

No items

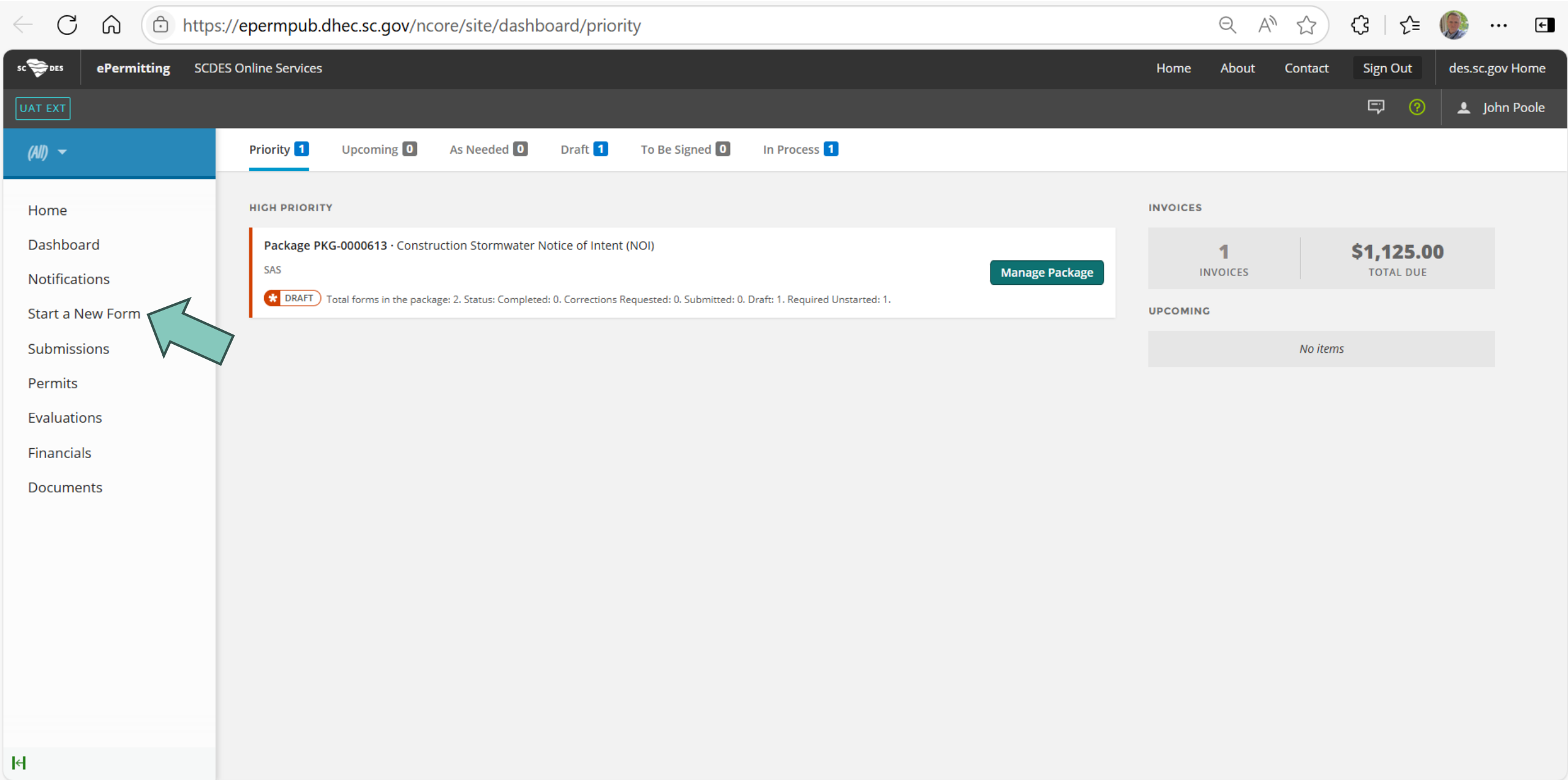
https://epermpub.dhec.sc.gov/ncore/site/dashboard/priority
ePermitting
SCDES Online Services
Home
About
Contact
Sign Out
des.sc.gov Home
UAT EXT
John Poole
(All)
Priority 1
Upcoming 0
As Needed 0
Draft 1
To Be Signed 0
In Process 1
Home
Dashboard
Notifications
Start a New Form
Submissions
Permits
Evaluations
Financials
Documents
HIGH PRIORITY
Package PKG-0000613 · Construction Stormwater Notice of Intent (NOI)
SAS
Manage Package
DRAFT
Total forms in the package: 2. Status: Completed: 0. Corrections Requested: 0. Submitted: 0. Draft: 1. Required Unstarted: 1.
INVOICES
1
INVOICES
$1,125.00
TOTAL DUE
UPCOMING
No items

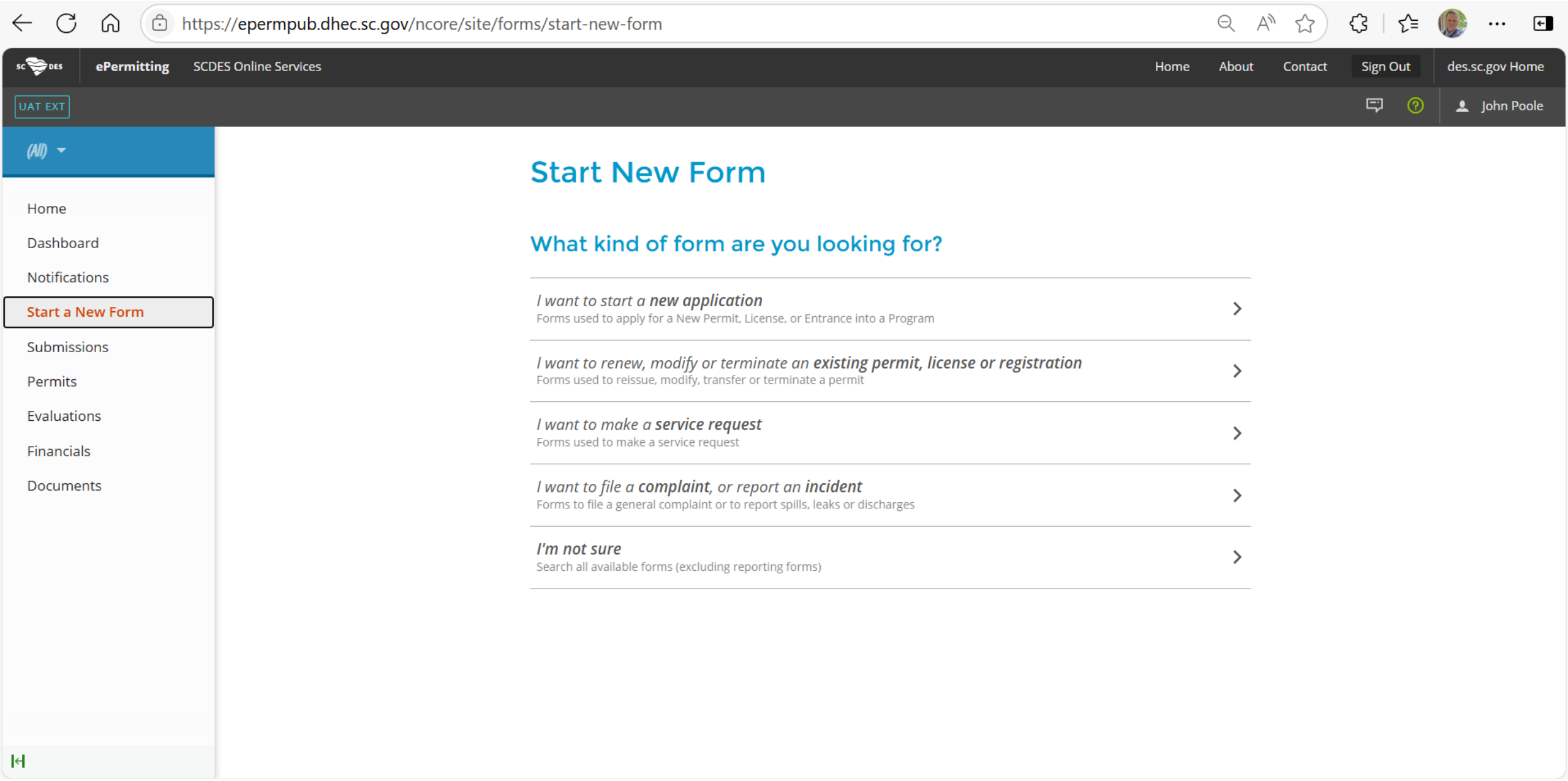
https://epermpub.dhec.sc.gov/ncore/site/forms/start-new-form
ePermitting
SCDES Online Services
Home
About
Contact
Sign Out
des.sc.gov Home
UAT EXT
John Poole
(All)
Home
Dashboard
Notifications
Start a New Form
Submissions
Permits
Evaluations
Financials
Documents
Start New Form
What kind of form are you looking for?
I want to start a new application
Forms used to apply for a New Permit, License, or Entrance into a Program
I want to renew, modify or terminate an existing permit, license or registration
Forms used to reissue, modify, transfer or terminate a permit
I want to make a service request
Forms used to make a service request
I want to file a complaint, or report an incident
Forms to file a general complaint or to report spills, leaks or discharges
I'm not sure
Search all available forms (excluding reporting forms)

https://epermpub.dhec.sc.gov/ncore/site/forms/start-new-form

ePermitting | SCDES Online Services | Home | About | Contact | Sign Out | des.sc.gov Home

UAT EXT | John Poole

(All)

- Home
- Dashboard
- Notifications
- Start a New Form
- Submissions
- Permits
- Evaluations
- Financials
- Documents

Start New Form

What kind of form are you looking for?

*I want to start a **new application***
Forms used to apply for a New Permit, License, or Entrance into a Program

*I want to renew, modify or terminate an **existing permit, license or registration***
Forms used to reissue, modify, transfer or terminate a permit



*I want to make a **service request***
Forms used to make a service request

*I want to file a **complaint**, or report an **incident***
Forms to file a general complaint or to report spills, leaks or discharges

I'm not sure
Search all available forms (excluding reporting forms)

https://epermpub.dhec.sc.gov/ncore/site/forms/start-new-form/permit-change-forms/select-site

SCDES | ePermitting | SCDES Online Services | Home | About | Contact | Sign Out | des.sc.gov Home

UAT EXT | John Poole

(All)

- Home
- Dashboard
- Notifications
- Start a New Form
- Submissions
- Permits
- Evaluations
- Financials
- Documents

BACK

Permit Change Forms

Browse all permits >

Or, browse permits by site:

Filter

Showing 1 of 1

DON PEPE MEXICAN GRILL AND CATINA >

https://epermpub.dhec.sc.gov/ncore/site/forms/start-new-form/permit-change-forms/select-site

ePermitting | SCDES Online Services | Home | About | Contact | Sign Out | des.sc.gov Home

UAT EXT | John Poole

(All)

- Home
- Dashboard
- Notifications
- Start a New Form
- Submissions
- Permits
- Evaluations
- Financials
- Documents

BACK

Permit Change Forms

Browse all permits >

Or, browse permits by site:

Filter

Showing 1 of 1

DON PEPE MEXICAN GRILL AND CATINA >

DON PEPE MEXICAN GRILL AND CATINA

Home
Dashboard
Notifications
Site Details
Start a New Form
Submissions
Permits
Financials
Documents
Authorized Users

BACK

Permit Change Forms

DON PEPE MEXICAN GRILL AND CATINA

Filter

Showing 3 of 3

Stormwater Extension Request

Site Name: DON PEPE MEXICAN GRILL AND CATINA
Permit Number: SCR10ZEXG v1.0
Form Description: For Extending Coverage Under the Storm Water NPDES General Permit for Discharges Associated with Construction Activity.
Program Area: Water - Stormwater

Begin

Stormwater Notice of Intent (NOI) - Construction Activities Modification (D 2617 & D 0435)

Site Name: DON PEPE MEXICAN GRILL AND CATINA
Permit Number: SCR10ZEXG v1.0
Submission Package Name: Construction Stormwater NOI Modification
Program Area: Water - Stormwater

View Package

Stormwater Notice of Termination (NOT) - Termination of Coverage for Construction Activities (D 2610)

Site Name: DON PEPE MEXICAN GRILL AND CATINA
Permit Number: SCR10ZEXG v1.0
Form Description: For Terminating Coverage Under the Storm Water NPDES General Permit for Discharges Associated with Construction Activity.

Begin

https://epermpub.dhec.sc.gov/ncore/site/forms/start-new-form/permit-change-forms/select-permit?siteId=-7975701467822063504

ePermitting | SCDES Online Services | Home | About | Contact | Sign Out | des.sc.gov Home

UAT EXT | John Poole

DON PEPE MEXICAN GRILL AND CATINA

- Home
- Dashboard
- Notifications
- Site Details
- Start a New Form
- Submissions
- Permits
- Financials
- Documents
- Authorized Users

BACK

Permit Change Forms

DON PEPE MEXICAN GRILL AND CATINA

Filter

Showing 3 of 3

Stormwater Extension Request

Site Name: DON PEPE MEXICAN GRILL AND CATINA
Permit Number: SCR10ZEXG v1.0
Form Description: For Extending Coverage Under the Storm Water NPDES General Permit for Discharges Associated with Construction Activity.
Program Area: Water - Stormwater

Begin

Stormwater Notice of Intent (NOI) - Construction Activities Modification (D 2617 & D 0435)

Site Name: DON PEPE MEXICAN GRILL AND CATINA
Permit Number: SCR10ZEXG v1.0
Submission Package Name: Construction Stormwater NOI Modification
Program Area: Water - Stormwater

View Package

Stormwater Notice of Termination (NOT) - Termination of Coverage for Construction Activities (D 2610)

Site Name: DON PEPE MEXICAN GRILL AND CATINA
Permit Number: SCR10ZEXG v1.0
Form Description: For Terminating Coverage Under the Storm Water NPDES General Permit for Discharges Associated with Construction Activity.

Begin

Stormwater Notice of Termination (NOT) - Termination of Coverage for Construction Activities (D 2610)

VERSION 4.2

INSTRUCTIONS

This form is for the use on all projects where an NPDES permit has been obtained under the South Carolina Construction General Permit. The form must be completed by the permittee.

If an NOT has been submitted and the construction site does not meet the criteria for termination, then the construction site remains subject to the provisions of the Construction General Permit.

Begin Form Entry

Print Blank Form

CONTACT INFORMATION

Main Address

SCDES - Coastal Stormwater Permitting Section
1362 McMillan Avenue, Suite 300
Charleston, SC 29405
SCDES—Stormwater Permitting Section
2600 Bull Street
Columbia, SC 29201-1708

Billing Address

SCDES
P.O. Box 100103
Columbia, SC 29201

CONTACTS

Stormwater Permitting:
(803) 898-4300

Stormwater Notice of Termination (NOT) - Termination of Coverage for Construction Activities (D 2610)

VERSION 4.2

INSTRUCTIONS

This form is for the use on all projects where an NPDES permit has been obtained under the South Carolina Construction General Permit. The form must be completed by the permittee.

If an NOT has been submitted and the construction site does not meet the criteria for termination, then the construction site remains subject to the provisions of the Construction General Permit.

Begin Form Entry

Print Blank Form

CONTACT INFORMATION

Main Address

SCDES - Coastal Stormwater Permitting Section
1362 McMillan Avenue, Suite 300
Charleston, SC 29405
SCDES—Stormwater Permitting Section
2600 Bull Street
Columbia, SC 29201-1708

Billing Address

SCDES
P.O. Box 100103
Columbia, SC 29201

CONTACTS

Stormwater Permitting:
(803) 898-4300

Stormwater Notice of Termination (NOT) - Termination of Coverage for Construction Activities (D 2610)

Submission HQF-40DP-1J0S3 Revision 1 Form Version 4.2

Last saved a minute ago

SAVE PROGRESS

Processing Info

Permit Information

Certification and Supporting Documentation

Review

Signing

Processing Info

Please specify the following:

- The reason for the submission, e.g., new permit or permit modification. If no options are available, the default value is shown and cannot be changed.
- The relevant fee if requested below. Not all forms will indicate a fee at this point. This does not indicate a fee is not required at a later time; you will be notified of any additional necessary fees.

Submission Reason
Termination

NEXT SECTION
Permit Information

Stormwater Notice of Termination (NOT) - Termination of Coverage for Construction Activities (D 2610)

Submission HQF-40DP-1J0S3 Revision 1 Form Version 4.2

Last saved a minute ago

SAVE PROGRESS

- Processing Info
- Permit Information
- Certification and Supporting Documentation
- Review
- Signing

Processing Info

Please specify the following:

- The reason for the submission, e.g., new permit or permit modification. If no options are available, the default value is shown and cannot be changed.
- The relevant fee if requested below. Not all forms will indicate a fee at this point. This does not indicate a fee is not required at a later time; you will be notified of any additional necessary fees.

Submission Reason
Termination



NEXT SECTION
Permit Information

https://epermpub.dhec.sc.gov/nform/app/#/submissionwizard/175fc2cf-cae9-4270-be3c-7fa7ef45d1a1/1?returnUrl=https:%2F%2Fe...

Home | About | Contact | des.sc.gov Home

SCDES | ePermitting | SCDES Online Services

EXIT FORM

Stormwater Notice of Termination (NOT) - Termination of Coverage for Construction Activities (D 2610)

Submission HQF-40DP-1J0S3 Revision 1 Form Version 4.2

Last saved a few seconds ago

SAVE PROGRESS

- Processing Info
- Permit Information
- Certification and Supporting Documentation
- Review
- Signing

PREVIOUS SECTION
Processing Info

Permit Information

CLEAR SECTION

Permit Number
SCR10ZEXG

* Is the above permit the one intended to be terminated?

- Yes
- No

Indicate which of the reasons for termination apply.

*

Does the project disturb more than 2 acres or is it part of a Larger Common Plan
* that disturbs more than 2 acres?

- Yes

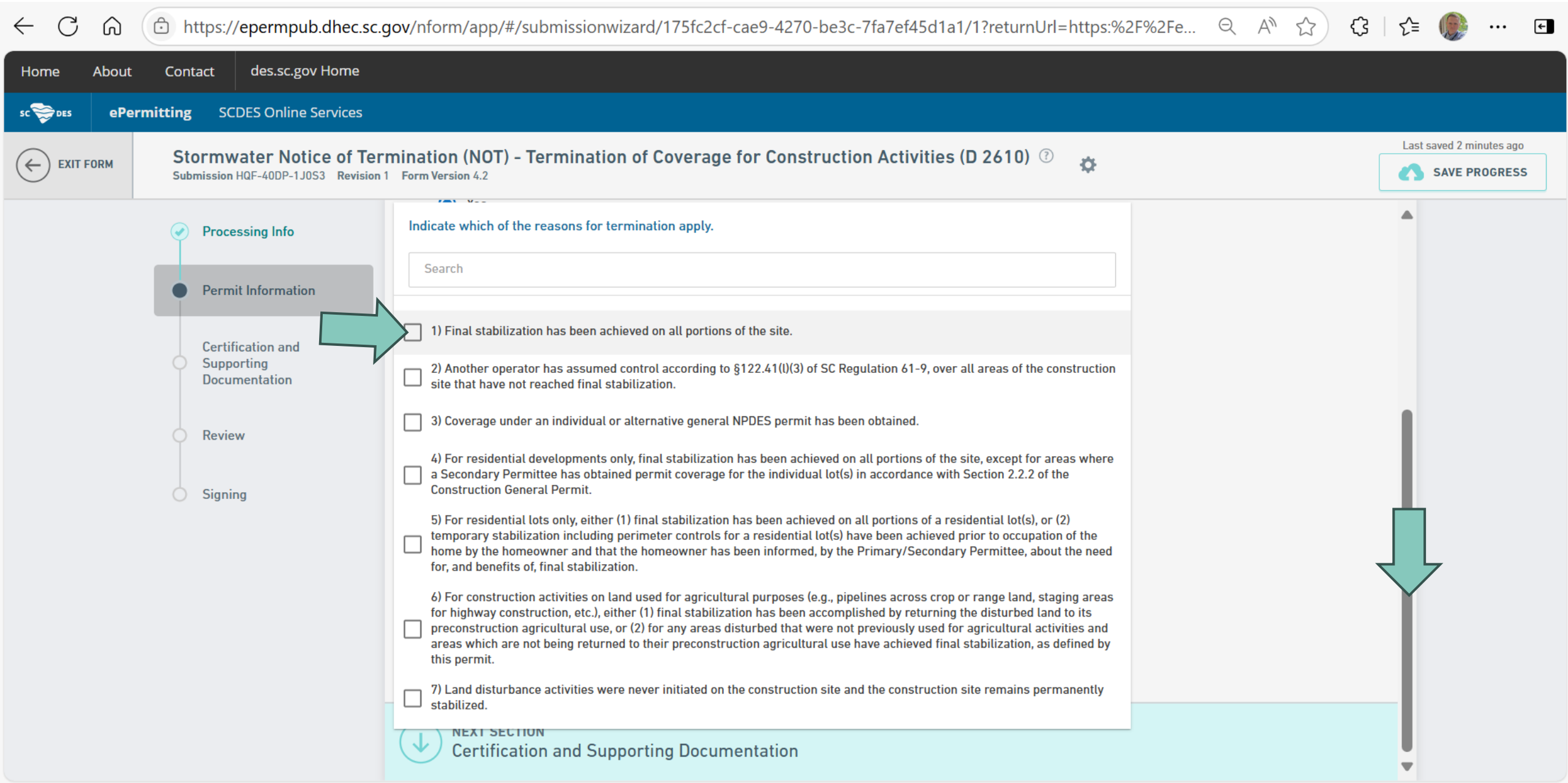
https://epermpub.dhec.sc.gov/nform/app/#/submissionwizard/175fc2cf-cae9-4270-be3c-7fa7ef45d1a1/1?returnUrl=https:%2F%2Fe...
Home
About
Contact
des.sc.gov Home
ePermitting
SCDES Online Services
EXIT FORM
Stormwater Notice of Termination (NOT) - Termination of Coverage for Construction Activities (D 2610)
Submission HQF-40DP-1J0S3 Revision 1 Form Version 4.2
Last saved 2 minutes ago
SAVE PROGRESS
Processing Info
Permit Information
Certification and Supporting Documentation
Review
Signing
Indicate which of the reasons for termination apply.
Search
1) Final stabilization has been achieved on all portions of the site.
2) Another operator has assumed control according to §122.41(l)(3) of SC Regulation 61-9, over all areas of the construction site that have not reached final stabilization.
3) Coverage under an individual or alternative general NPDES permit has been obtained.
4) For residential developments only, final stabilization has been achieved on all portions of the site, except for areas where a Secondary Permittee has obtained permit coverage for the individual lot(s) in accordance with Section 2.2.2 of the Construction General Permit.
5) For residential lots only, either (1) final stabilization has been achieved on all portions of a residential lot(s), or (2) temporary stabilization including perimeter controls for a residential lot(s) have been achieved prior to occupation of the home by the homeowner and that the homeowner has been informed, by the Primary/Secondary Permittee, about the need for, and benefits of, final stabilization.
6) For construction activities on land used for agricultural purposes (e.g., pipelines across crop or range land, staging areas for highway construction, etc.), either (1) final stabilization has been accomplished by returning the disturbed land to its preconstruction agricultural use, or (2) for any areas disturbed that were not previously used for agricultural activities and areas which are not being returned to their preconstruction agricultural use have achieved final stabilization, as defined by this permit.
7) Land disturbance activities were never initiated on the construction site and the construction site remains permanently stabilized.
NEXT SECTION
Certification and Supporting Documentation

Stormwater Notice of Termination (NOT) - Termination of Coverage for Construction Activities (D 2610)

Submission HQF-40DP-1J0S3 Revision 1 Form Version 4.2

Processing Info

Permit Information

Certification and Supporting Documentation

Review

Signing

Yes

No

Indicate which of the reasons for termination apply.

1) Final stabilization has been achieved on all portions of the site.

Does the project disturb more than 2 acres or is it part of a Larger Common Plan that disturbs more than 2 acres?

* Yes

No

* Is this project partly or completely in an MS4 area?

Yes

No

NEXT SECTION
Certification and Supporting Documentation

https://epermpub.dhec.sc.gov/nform/app/#/submissionwizard/175fc2cf-cae9-4270-be3c-7fa7ef45d1a1/1?returnUrl=https:%2F%2Fe...

Home | About | Contact | des.sc.gov Home

SC DES | ePermitting | SCDES Online Services

EXIT FORM

Stormwater Notice of Termination (NOT) - Termination of Coverage for Construction Activities (D 2610)

Submission HQF-40DP-1J0S3 Revision 1 Form Version 4.2

Last saved 6 minutes ago

SAVE PROGRESS

- Processing Info
- Permit Information
- Certification and Supporting Documentation
- Review
- Signing

Yes

No

Indicate which of the reasons for termination apply.

1) Final stabilization has been achieved on all portions of the site.

Does the project disturb more than 2 acres or is it part of a Larger Common Plan that disturbs more than 2 acres?

Yes

No

Is this project partly or completely in an MS4 area?

Yes

No

MS4 Operator

Start typing to narrow the list.

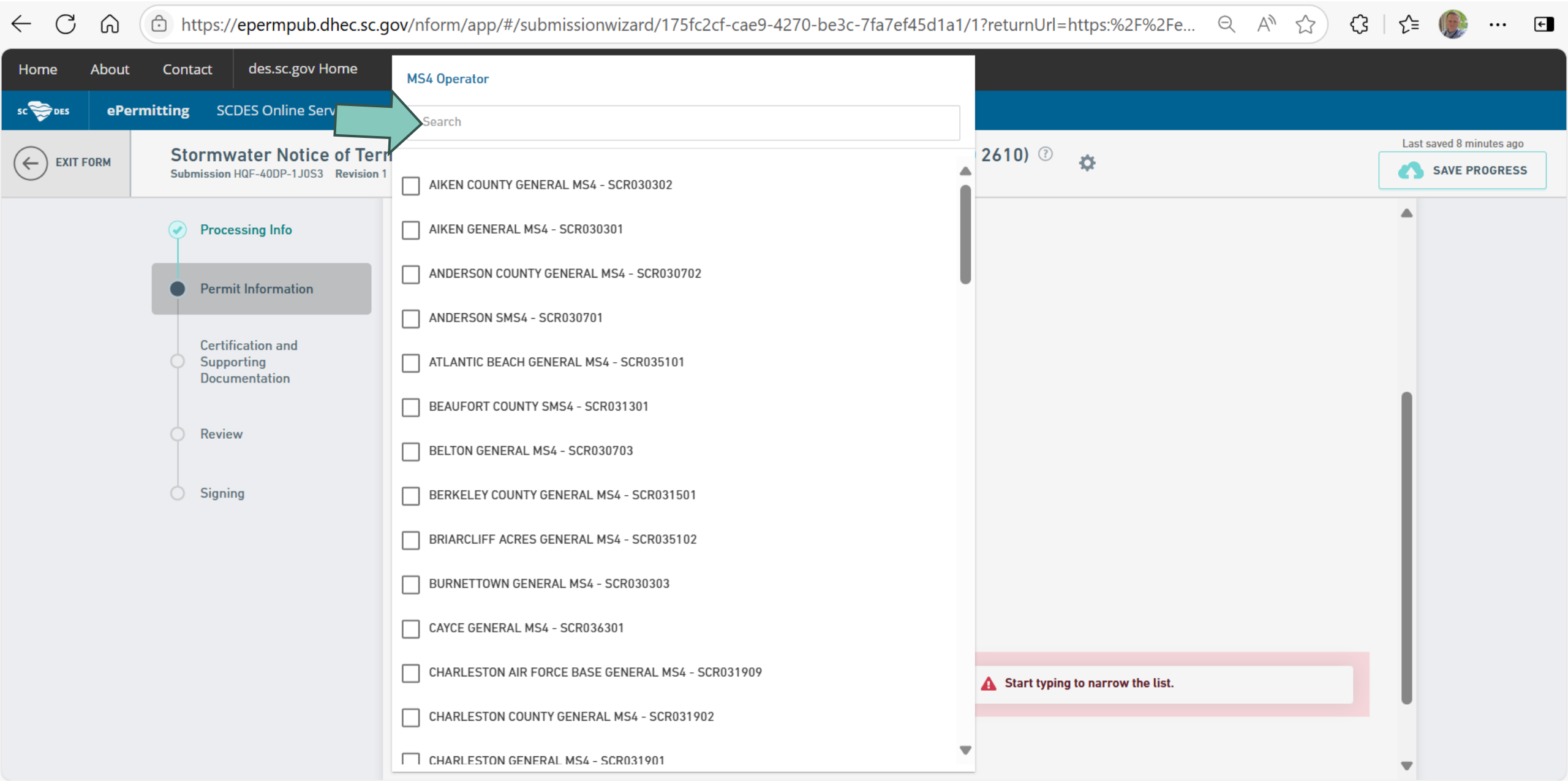
https://epermpub.dhec.sc.gov/nform/app/#/submissionwizard/175fc2cf-cae9-4270-be3c-7fa7ef45d1a1/1?returnUrl=https:%2F%2Fe...
Home
About
Contact
des.sc.gov Home
ePermitting
SCDES Online Serv
EXIT FORM
Stormwater Notice of Terr
Submission HQF-40DP-1J0S3 Revision 1
2610)
Last saved 8 minutes ago
SAVE PROGRESS
Processing Info
Permit Information
Certification and Supporting Documentation
Review
Signing
MS4 Operator
Search
AIKEN COUNTY GENERAL MS4 - SCR030302
AIKEN GENERAL MS4 - SCR030301
ANDERSON COUNTY GENERAL MS4 - SCR030702
ANDERSON SMS4 - SCR030701
ATLANTIC BEACH GENERAL MS4 - SCR035101
BEAUFORT COUNTY SMS4 - SCR031301
BELTON GENERAL MS4 - SCR030703
BERKELEY COUNTY GENERAL MS4 - SCR031501
BRIARCLIFF ACRES GENERAL MS4 - SCR035102
BURNETTOWN GENERAL MS4 - SCR030303
CAYCE GENERAL MS4 - SCR036301
CHARLESTON AIR FORCE BASE GENERAL MS4 - SCR031909
CHARLESTON COUNTY GENERAL MS4 - SCR031902
CHARLESTON GENERAL MS4 - SCR031901
Start typing to narrow the list.

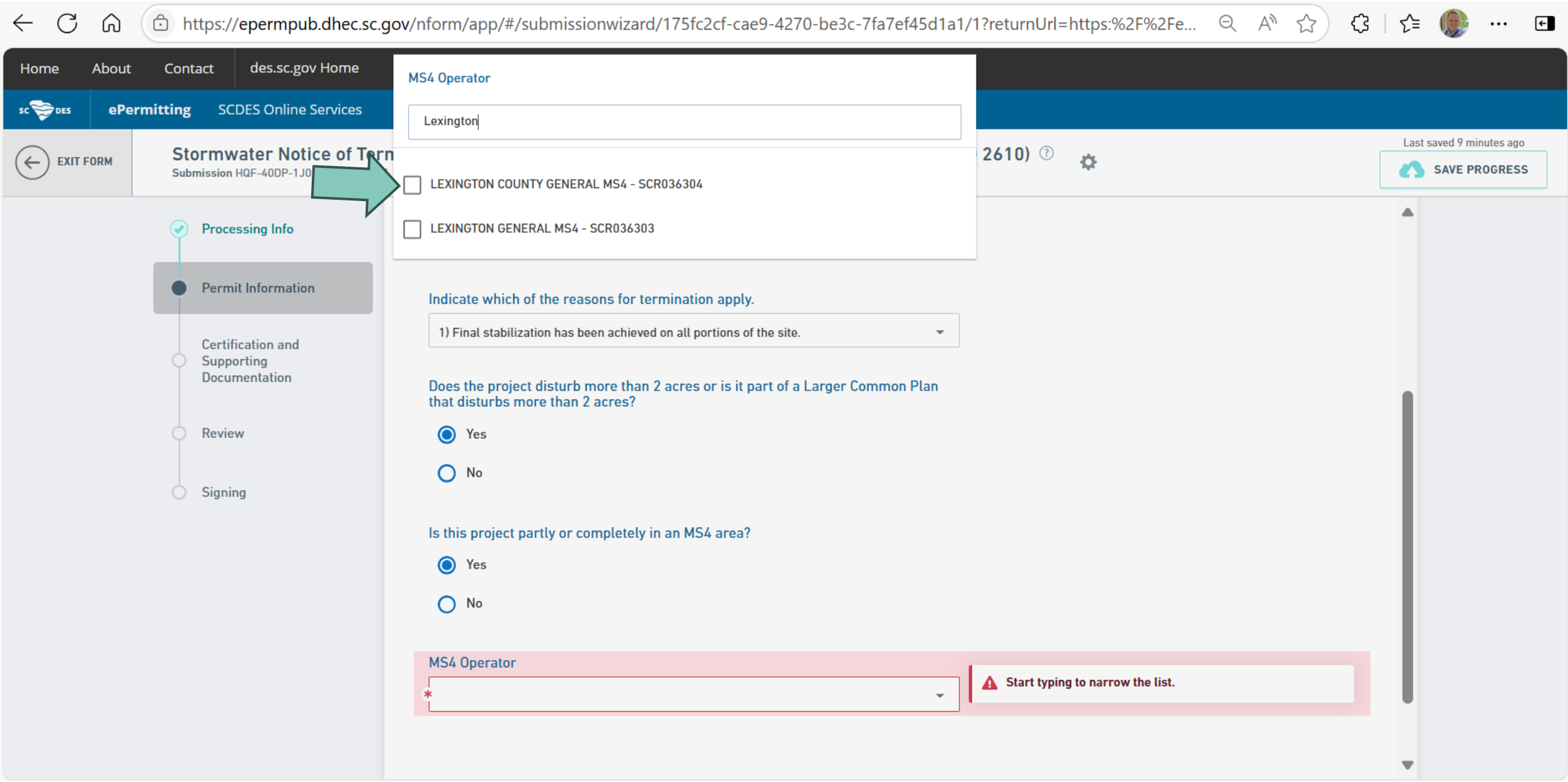
https://epermpub.dhec.sc.gov/nform/app/#/submissionwizard/175fc2cf-cae9-4270-be3c-7fa7ef45d1a1/1?returnUrl=https:%2F%2Fe...
Home
About
Contact
des.sc.gov Home
ePermitting
SCDES Online Services
EXIT FORM
Stormwater Notice of Term
Submission HQF-40DP-1J0
2610)
Last saved 9 minutes ago
SAVE PROGRESS
Processing Info
Permit Information
Certification and Supporting Documentation
Review
Signing
MS4 Operator
Lexington
LEXINGTON COUNTY GENERAL MS4 - SCR036304
LEXINGTON GENERAL MS4 - SCR036303
Indicate which of the reasons for termination apply.
1) Final stabilization has been achieved on all portions of the site.
Does the project disturb more than 2 acres or is it part of a Larger Common Plan that disturbs more than 2 acres?
Yes
No
Is this project partly or completely in an MS4 area?
Yes
No
MS4 Operator
*
Start typing to narrow the list.

https://epermpub.dhec.sc.gov/nform/app/#/submissionwizard/175fc2cf-cae9-4270-be3c-7fa7ef45d1a1/1?returnUrl=https:%2F%2Fe...

Home | About | Contact | des.sc.gov Home

SCDES | ePermitting | SCDES Online Services

EXIT FORM

Stormwater Notice of Termination (NOT) - Termination of Coverage for Construction Activities (D 2610)

Submission HQF-40DP-1J0S3 Revision 1 Form Version 4.2

Last saved 10 minutes ago

SAVE PROGRESS

- Processing Info
- Permit Information
- Certification and Supporting Documentation
- Review
- Signing

Indicate which of the reasons for termination apply.

1) Final stabilization has been achieved on all portions of the site.

Does the project disturb more than 2 acres or is it part of a Larger Common Plan that disturbs more than 2 acres?

- (●) Yes
- ( ) No

Is this project partly or completely in an MS4 area?

- (●) Yes
- ( ) No

MS4 Operator

LEXINGTON COUNTY GENERAL MS4 - SCR036304

NEXT SECTION
Certification and Supporting Documentation

https://epermpub.dhec.sc.gov/nform/app/#/submissionwizard/175fc2cf-cae9-4270-be3c-7fa7ef45d1a1/2?returnUrl=https:%2F%2Fe...

Home | About | Contact | des.sc.gov Home

SCDES | ePermitting | SCDES Online Services

EXIT FORM

Stormwater Notice of Termination (NOT) - Termination of Coverage for Construction Activities (D 2610)

Submission HQF-40DP-1J0S3 Revision 1 Form Version 4.2

Last saved a minute ago

SAVE PROGRESS

- Processing Info
- Permit Information
- Certification and Supporting Documentation
- Review
- Signing

PREVIOUS SECTION
Permit Information

Certification and Supporting Documentation

CLEAR SECTION

Attach proof of the SWPPP Preparer/Engineer Signature and Certification agreeing to the following statement:

"I, the preparer of the C-SWPPP or other person with a registration equivalent to that of the preparer of the CSWPPP, certify that, based on the inspections performed in accordance with the current Construction General Permit (CGP), all work was conducted and completed in accordance with the approved SWPPP and the CGP, and that all deficiencies, as noted by the inspections performed, have been corrected."

Must list the NPDES/SCR number and site/project name.

* SWPPP Preparer/Engineer Signature and Certification

Please be aware that files exceeding 500 MB in size are not allowed

Drop files here to upload

OR

CHOOSE FILE

https://epermpub.dhec.sc.gov/nform/app/#/submissionwizard/175fc2cf-cae9-4270-be3c-7fa7ef45d1a1/2?returnUrl=https:%2F%2Fe...

Home About Contact des.sc.gov Home

SC DES ePermitting SCDES Online Services

EXIT FORM

Stormwater Notice of Termination (NOT) - Termination of Coverage for Construction Activities (D 2610)

Submission HQF-40DP-1J0S3 Revision 1 Form Version 4.2

Last saved 3 minutes ago

SAVE PROGRESS

- Processing Info
- Permit Information
- Certification and Supporting Documentation
- Review
- Signing

* SWPPP Preparer/Engineer Signature and Certification

Please be aware that files exceeding 500 MB in size are not allowed

Drop files here to upload

OR

CHOOSE FILE

Comment

* MS4 Certification Statement (only for projects that receive a MS4 approval)

If you have a MS4 certification statement, attach it below

Please be aware that files exceeding 500 MB in size are not allowed

Drop files here to upload

OR

CHOOSE FILE

Comment

Are you required by your permit to submit As Built plans to the Department?

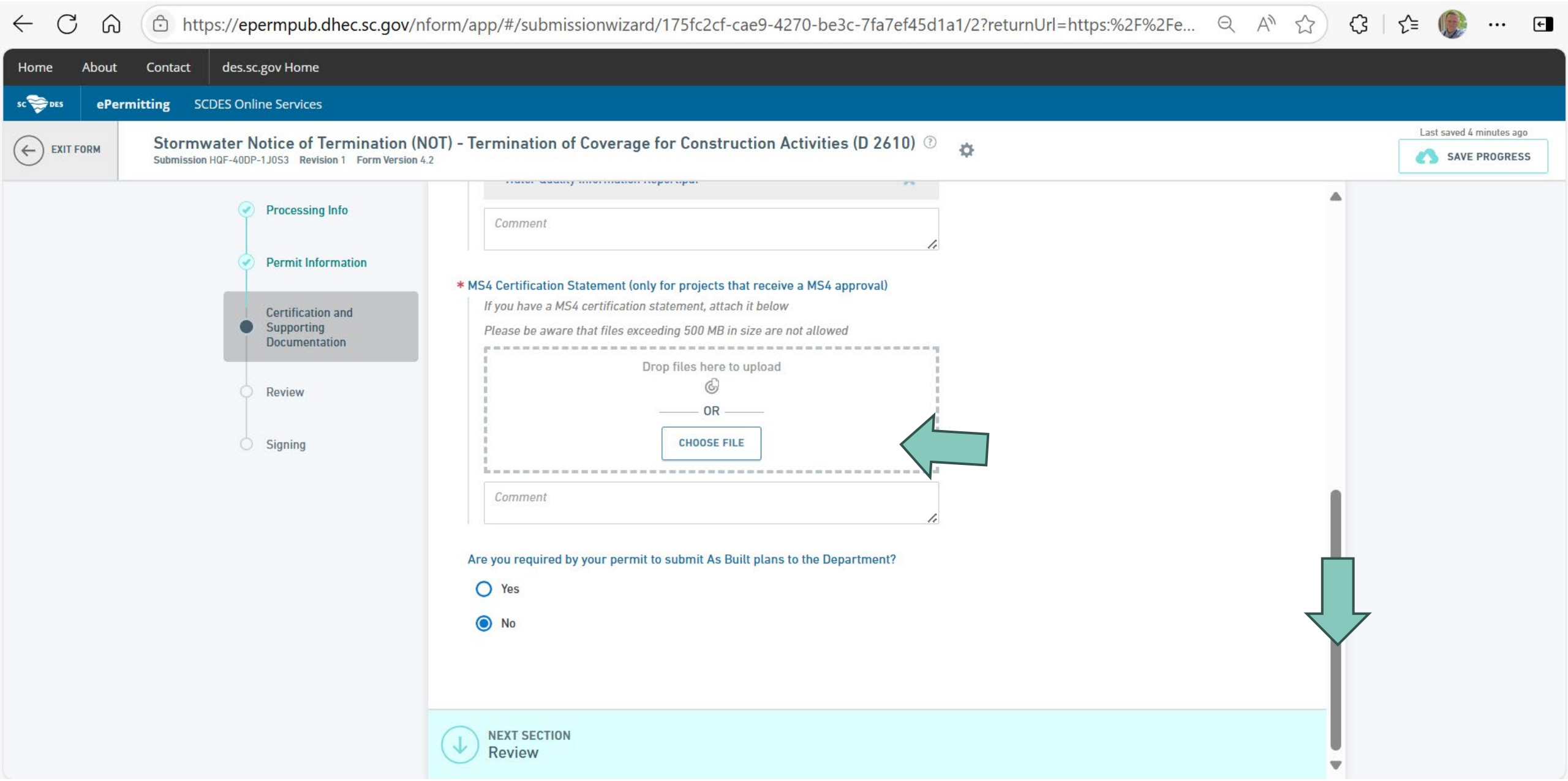
https://epermpub.dhec.sc.gov/nform/app/#/submissionwizard/175fc2cf-cae9-4270-be3c-7fa7ef45d1a1/2?returnUrl=https:%2F%2Fe...
Home
About
Contact
des.sc.gov Home
ePermitting
SCDES Online Services
EXIT FORM
Stormwater Notice of Termination (NOT) - Termination of Coverage for Construction Activities (D 2610)
Submission HQF-40DP-1J0S3 Revision 1 Form Version 4.2
Last saved 4 minutes ago
SAVE PROGRESS
Processing Info
Permit Information
Certification and Supporting Documentation
Review
Signing
Comment
* MS4 Certification Statement (only for projects that receive a MS4 approval)
If you have a MS4 certification statement, attach it below
Please be aware that files exceeding 500 MB in size are not allowed
Drop files here to upload
OR
CHOOSE FILE
Comment
Are you required by your permit to submit As Built plans to the Department?
Yes
No
NEXT SECTION
Review

https://epermpub.dhec.sc.gov/nform/app/#/submissionwizard/175fc2cf-cae9-4270-be3c-7fa7ef45d1a1/2?returnUrl=https:%2F%2Fe...

Home About Contact des.sc.gov Home

ePermitting SCDES Online Services

EXIT FORM

Stormwater Notice of Termination (NOT) - Termination of Coverage for Construction Activities (D 2610)

Submission HQF-40DP-1J0S3 Revision 1 Form Version 4.2

Last saved 6 minutes ago

SAVE PROGRESS

- Processing Info
- Permit Information
- Certification and Supporting Documentation
- Review
- Signing

MS4 Certification Statement (only for projects that receive a MS4 approval)

If you have a MS4 certification statement, attach it below

Please be aware that files exceeding 500 MB in size are not allowed

Drop files here to upload

OR

CHOOSE FILE

Water Quality Information Report.pdf

Comment

Are you required by your permit to submit As Built plans to the Department?

- (○) Yes
- (●) No

NEXT SECTION
Review

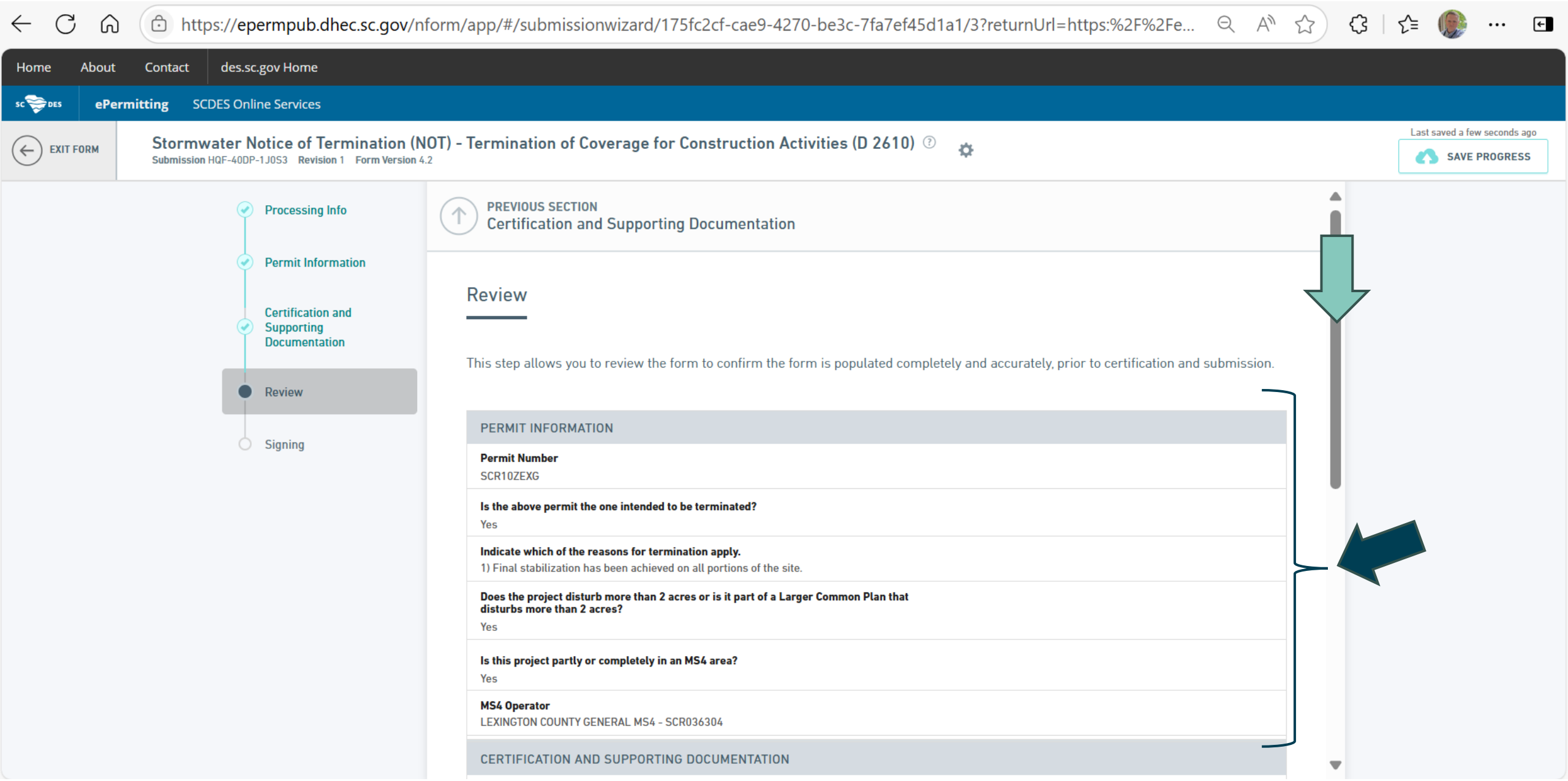
https://epermpub.dhec.sc.gov/nform/app/#/submissionwizard/175fc2cf-cae9-4270-be3c-7fa7ef45d1a1/3?returnUrl=https:%2F%2Fe...
Home
About
Contact
des.sc.gov Home
ePermitting
SCDES Online Services
EXIT FORM
Stormwater Notice of Termination (NOT) - Termination of Coverage for Construction Activities (D 2610)
Submission HQF-40DP-1J0S3 Revision 1 Form Version 4.2
Last saved a few seconds ago
SAVE PROGRESS
Processing Info
Permit Information
Certification and Supporting Documentation
Review
Signing
PREVIOUS SECTION
Certification and Supporting Documentation
Review
This step allows you to review the form to confirm the form is populated completely and accurately, prior to certification and submission.
PERMIT INFORMATION
Permit Number
SCR10ZEXG
Is the above permit the one intended to be terminated?
Yes
Indicate which of the reasons for termination apply.
1) Final stabilization has been achieved on all portions of the site.
Does the project disturb more than 2 acres or is it part of a Larger Common Plan that disturbs more than 2 acres?
Yes
Is this project partly or completely in an MS4 area?
Yes
MS4 Operator
LEXINGTON COUNTY GENERAL MS4 - SCR036304
CERTIFICATION AND SUPPORTING DOCUMENTATION

https://epermpub.dhec.sc.gov/nform/app/#/submissionwizard/175fc2cf-cae9-4270-be3c-7fa7ef45d1a1/3?returnUrl=https:%2F%2Fe...

Home | About | Contact | des.sc.gov Home

SCDES | ePermitting | SCDES Online Services

EXIT FORM

Stormwater Notice of Termination (NOT) - Termination of Coverage for Construction Activities (D 2610)

Submission HQF-40DP-1J0S3 Revision 1 Form Version 4.2

Last saved 3 minutes ago

SAVE PROGRESS

- Processing Info
- Permit Information
- Certification and Supporting Documentation
- Review
- Signing

CERTIFICATION AND SUPPORTING DOCUMENTATION

Attach proof of the SWPPP Preparer/Engineer Signature and Certification agreeing to the following statement:

"I, the preparer of the C-SWPPP or other person with a registration equivalent to that of the preparer of the CSWPPP, certify that, based on the inspections performed in accordance with the current Construction General Permit (CGP), all work was conducted and completed in accordance with the approved SWPPP and the CGP, and that all deficiencies, as noted by the inspections performed, have been corrected."

Must list the NPDES/SCR number and site/project name.

SWPPP Preparer/Engineer Signature and Certification

Water Quality Information Report.pdf

Comment

None Specified

MS4 Certification Statement (only for projects that receive a MS4 approval)

Water Quality Information Report.pdf

Comment

None Specified

Are you required by your permit to submit As Built plans to the Department?

No

NEXT SECTION
Signing

Print Review

https://epermpub.dhec.sc.gov/nform/app/#/submissionwizard/175fc2cf-cae9-4270-be3c-7fa7ef45d1a1/4?returnUrl=https:%2F%2F...

Home | About | Contact | des.sc.gov Home

SCDES | ePermitting | SCDES Online Services

EXIT FORM

Stormwater Notice of Termination (NOT) - Termination of Coverage for Construction Activities (D 2610)

Submission HQF-40DP-1J0S3 Revision 1 Form Version 4.2

Last saved a minute ago

SAVE PROGRESS

- Processing Info
- Permit Information
- Certification and Supporting Documentation
- Review
- Signing

PREVIOUS SECTION
Review

Signing

Please read the following signing statement carefully, and if you agree to the terms, you may proceed with signing the document.

Certification Statement

In the case that the site associated with this project is located within an Urbanized Area (UA) or MS4, I certify that the respective UA or MS4 has been informed about the scope of all land-disturbing construction and associated activity pertaining to this site, and that all additional requirements mandated by the UA or MS4 has been addressed.

I certify under penalty of law that I am a qualified signatory as stated in S.C. Regulation 61-9.122.22 Signatories to permit applications and reports. I also certify under penalty of law that this document and all attachments were prepared under my direction or supervision in accordance with a system designed to assure that qualified personnel properly gather and evaluate the information submitted. Based on my inquiry of the person or persons who manage the system, or those persons directly responsible for gathering the information, the information submitted is, to the best of my knowledge and belief, true, accurate, and complete. I am aware that there are significant penalties for submitting false information, including the possibility of fine and imprisonment for knowing violations.

https://epermpub.dhec.sc.gov/nform/app/#/submissionwizard/175fc2cf-cae9-4270-be3c-7fa7ef45d1a1/4?returnUrl=https:%2F%2F...

Home About Contact des.sc.gov Home

SC DES ePermitting SCDES Online Services

EXIT FORM

Stormwate
Submission HQF-4

Last saved a minute ago

SAVE PROGRESS

In the case that the site associated with this project is located within an Urbanized Area (UA) or MS4, I certify that the respective UA or MS4 has been informed about the scope of all land-disturbing construction and associated activity pertaining to this site, and that all additional requirements mandated by the UA or MS4 has been addressed.

I certify under penalty of law that I am a qualified signatory as stated in S.C. Regulation 61-9.122.22 Signatories to permit applications and reports. I also certify under penalty of law that this document and all attachments were prepared under my direction or supervision in accordance with a system designed to assure that qualified personnel properly gather and evaluate the information submitted. Based on my inquiry of the person or persons who manage the system, or those persons directly responsible for gathering the information, the information submitted is, to the best of my knowledge and belief, true, accurate, and complete. I am aware that there are significant penalties for submitting false information, including the possibility of fine and imprisonment for knowing violations.

belief, true, accurate, and complete. I am aware that there are significant penalties for submitting false information, including the possibility of fine and imprisonment for knowing violations.

https://epermpub.dhec.sc.gov/nform/app/#/submissionwizard/175fc2cf-cae9-4270-be3c-7fa7ef45d1a1/4?returnUrl=https:%2F%2F...

Home | About | Contact | des.sc.gov Home

SC DES | ePermitting | SCDES Online Services

EXIT FORM

Stormwater Notice of Termination (NOT) - Termination of Coverage for Construction Activities (D 2610)

Submission HQF-40DP-1J0S3 Revision 1 Form Version 4.2

Last saved a minute ago

SAVE PROGRESS

- Processing Info
- Permit Information
- Certification and Supporting Documentation
- Review
- Signing

PREVIOUS SECTION
Review

Signing

Please read the following signing statement carefully, and if you agree to the terms, you may proceed with signing the document.

Certification Statement

In the case that the site associated with this project is located within an Urbanized Area (UA) or MS4, I certify that the respective UA or MS4 has been informed about the scope of all land-disturbing construction and associated activity pertaining to this site, and that all additional requirements mandated by the UA or MS4 has been addressed.

I certify under penalty of law that I am a qualified signatory as stated in S.C. Regulation 61-9.122.22 Signatories to permit applications and reports. I also certify under penalty of law that this document and all attachments were prepared under my direction or supervision in accordance with a system designed to assure that qualified personnel properly gather and evaluate the information submitted. Based on my inquiry of the person or persons who manage the system, or those persons directly responsible for gathering the information, the information submitted is, to the best of my knowledge and belief, true, accurate, and complete. I am aware that there are significant penalties for submitting false information, including the possibility of fine and imprisonment for knowing violations.

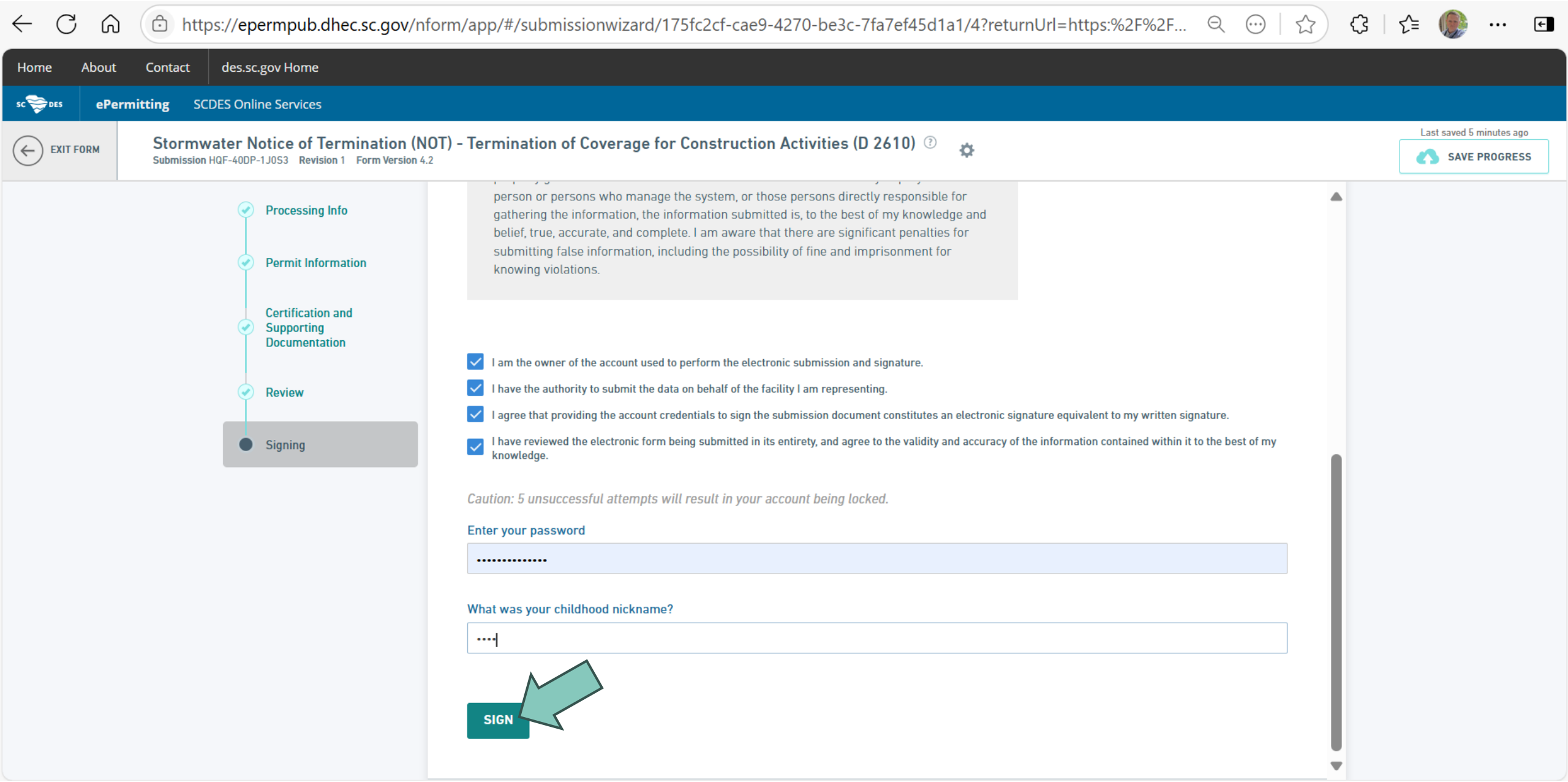
https://epermpub.dhec.sc.gov/nform/app/#/submissionwizard/175fc2cf-cae9-4270-be3c-7fa7ef45d1a1/4?returnUrl=https:%2F%2F...
Home
About
Contact
des.sc.gov Home
ePermitting
SCDES Online Services
EXIT FORM
Stormwater Notice of Termination (NOT) - Termination of Coverage for Construction Activities (D 2610)
Submission HQF-40DP-1J0S3 Revision 1 Form Version 4.2
Last saved 5 minutes ago
SAVE PROGRESS
Processing Info
Permit Information
Certification and Supporting Documentation
Review
Signing
person or persons who manage the system, or those persons directly responsible for gathering the information, the information submitted is, to the best of my knowledge and belief, true, accurate, and complete. I am aware that there are significant penalties for submitting false information, including the possibility of fine and imprisonment for knowing violations.
I am the owner of the account used to perform the electronic submission and signature.
I have the authority to submit the data on behalf of the facility I am representing.
I agree that providing the account credentials to sign the submission document constitutes an electronic signature equivalent to my written signature.
I have reviewed the electronic form being submitted in its entirety, and agree to the validity and accuracy of the information contained within it to the best of my knowledge.
Caution: 5 unsuccessful attempts will result in your account being locked.
Enter your password
What was your childhood nickname?
SIGN

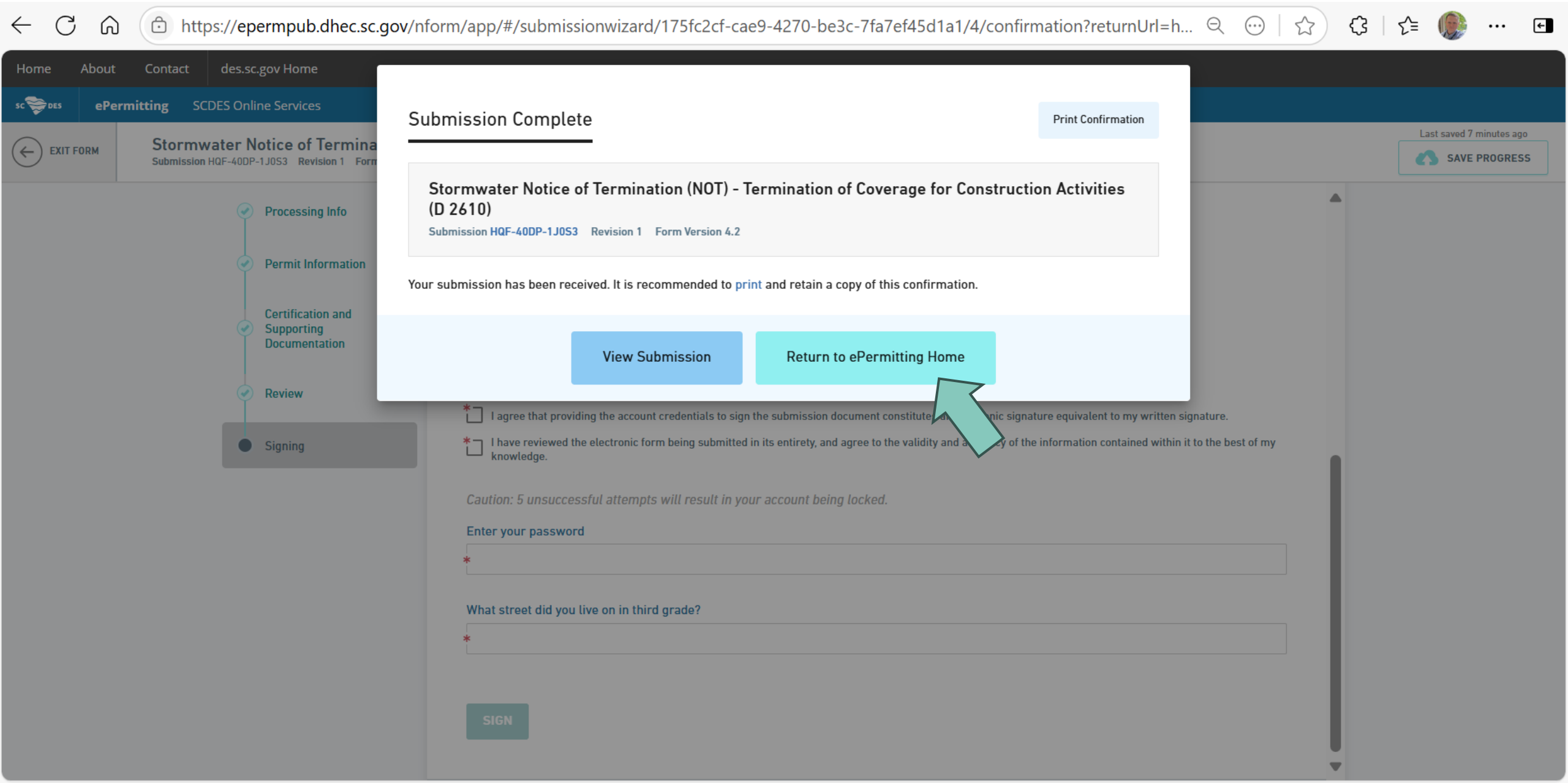
https://epermpub.dhec.sc.gov/nform/app/#/submissionwizard/175fc2cf-cae9-4270-be3c-7fa7ef45d1a1/4/confirmation?returnUrl=h...
Home
About
Contact
des.sc.gov Home
ePermitting
SCDES Online Services
EXIT FORM
Stormwater Notice of Termina
Submission HQF-40DP-1J0S3 Revision 1 Form
Last saved 7 minutes ago
SAVE PROGRESS
Processing Info
Permit Information
Certification and Supporting Documentation
Review
Signing
Submission Complete
Print Confirmation
Stormwater Notice of Termination (NOT) - Termination of Coverage for Construction Activities (D 2610)
Submission HQF-40DP-1J0S3 Revision 1 Form Version 4.2
Your submission has been received. It is recommended to print and retain a copy of this confirmation.
View Submission
Return to ePermitting Home
I agree that providing the account credentials to sign the submission document constitute
nic signature equivalent to my written signature.
I have reviewed the electronic form being submitted in its entirety, and agree to the validity and a
y of the information contained within it to the best of my knowledge.
Caution: 5 unsuccessful attempts will result in your account being locked.
Enter your password
What street did you live on in third grade?
SIGN

Water Quality Tool Demonstration

SC DES

https://gis.dhec.sc.gov/stormwater/

SC DES

SC Department of Environmental Services

Water Quality Information

Locate | Water Info | Identify | Measure | Layers | Basemaps | About

Please enter an address to locate site

enter address

If the site is correctly located, click to open Water Information Report and automatically zoom to the watershed of interest.

Note: Site can be relocated later if needed.

If address tool is used to relocate, please close Water Quality form before entering the new address.

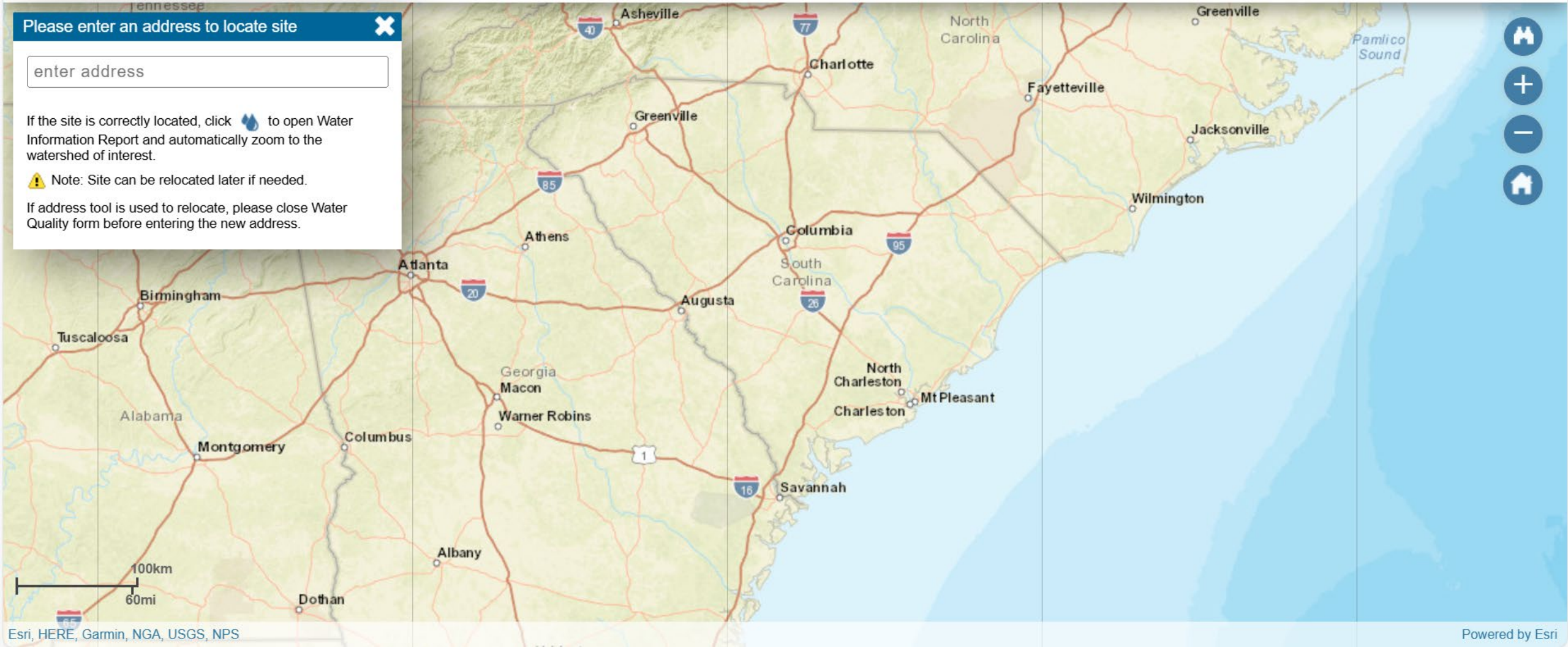

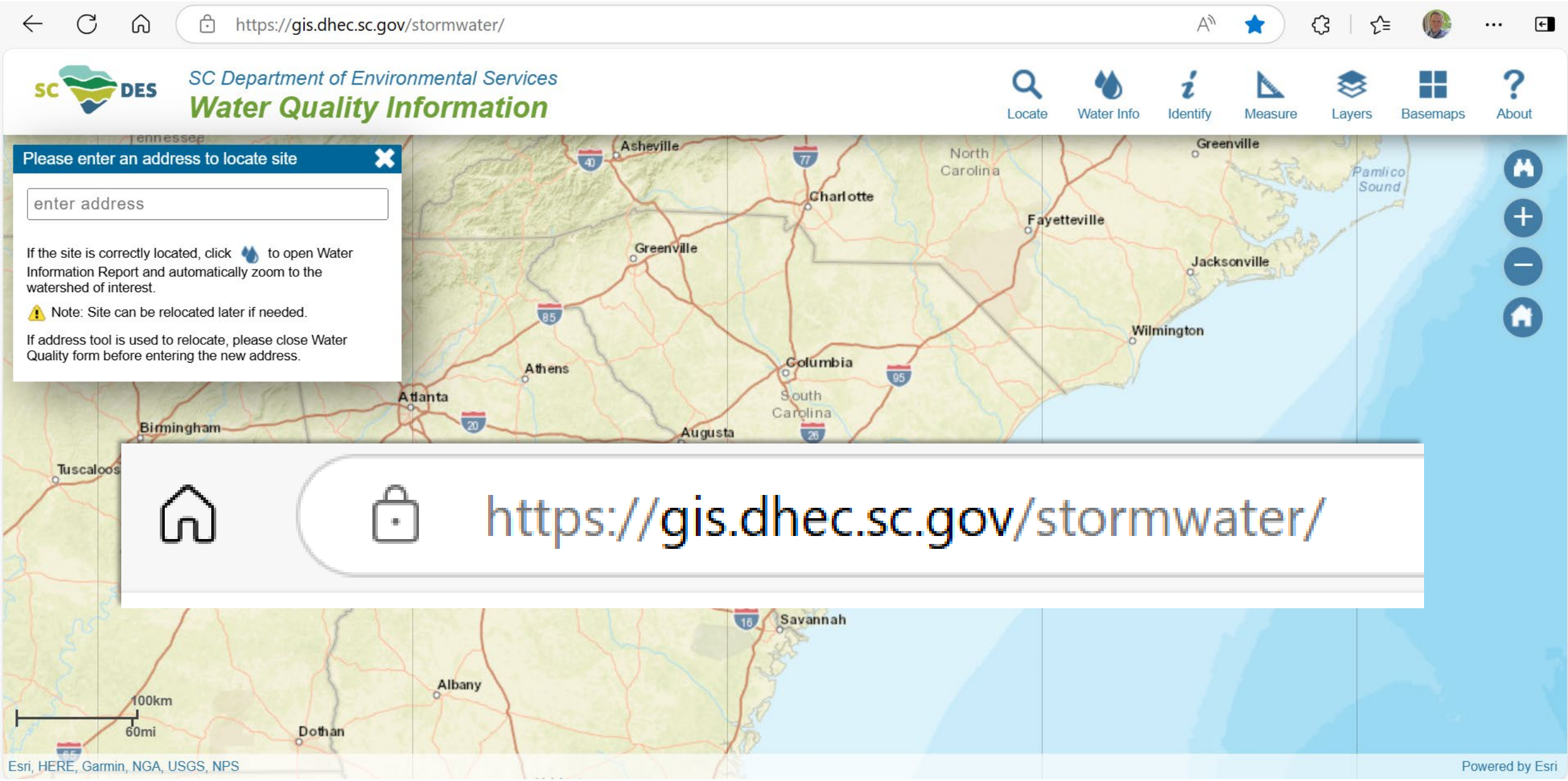
https://gis.dhec.sc.gov/stormwater/
SC Department of Environmental Services
Water Quality Information
Locate
Water Info
Identify
Measure
Layers
Basemaps
About
Please enter an address to locate site
enter address
If the site is correctly located, click to open Water Information Report and automatically zoom to the watershed of interest.
Note: Site can be relocated later if needed.
If address tool is used to relocate, please close Water Quality form before entering the new address.
Asheville
Greenville
Charlotte
North Carolina
Fayetteville
Pamlico Sound
Jacksonville
Wilmington
Columbia
South Carolina
Athens
Atlanta
Birmingham
Augusta
Savannah
Albany
Dothan
100km
60mi
Esri, HERE, Garmin, NGA, USGS, NPS
Powered by Esri

https://gis.dhec.sc.gov/stormwater/

SC Department of Environmental Services

Water Quality Information

Locate | Water Info | Identify | Measure | Layers | Basemaps | About

Please enter an address to locate site

Mercy Place Dr, Aiken, SC, 29801

If the site is correctly located, click to open Water Information Report and automatically zoom to the watershed of interest.

Note: Site can be relocated later if needed.

If address tool is used to relocate, please close Water Quality form before entering the new address.

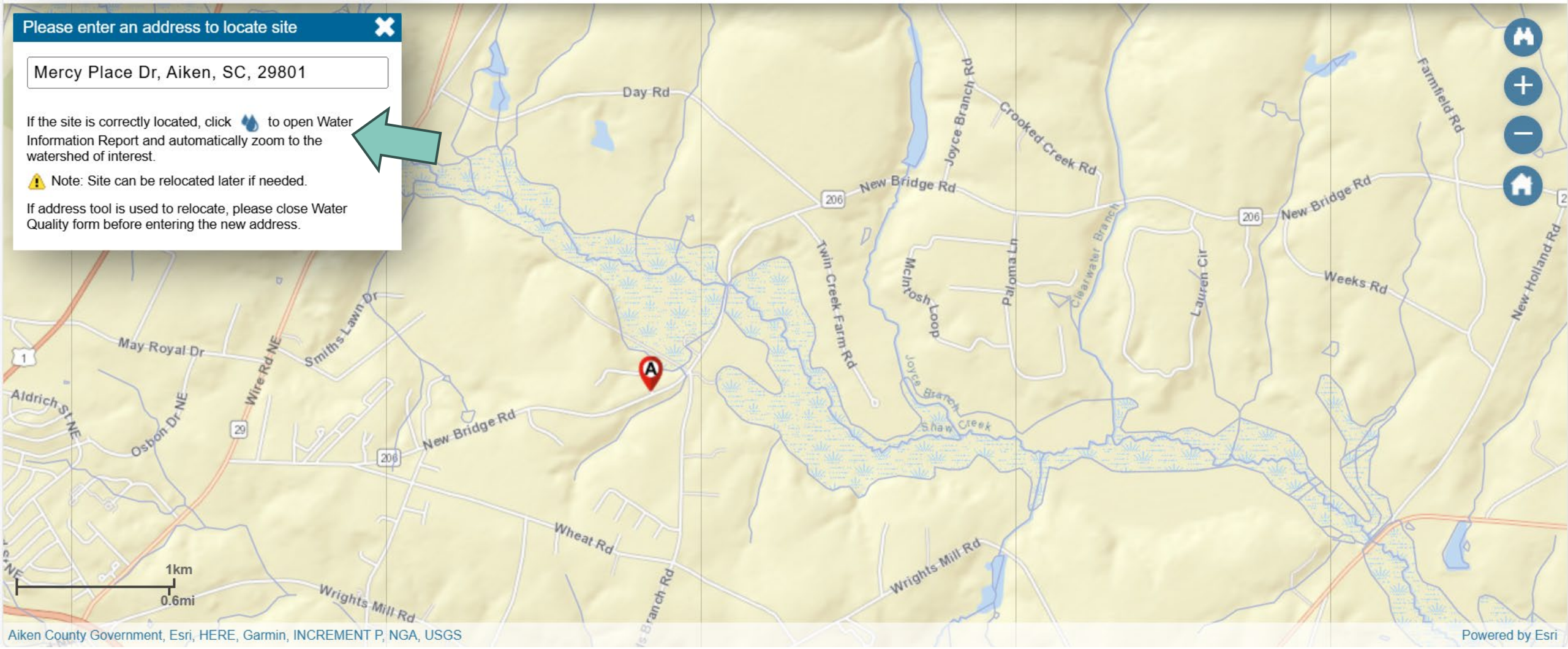

Aiken County Government, Esri, HERE, Garmin, INCREMENT P, NGA, USGS

Powered by Esri

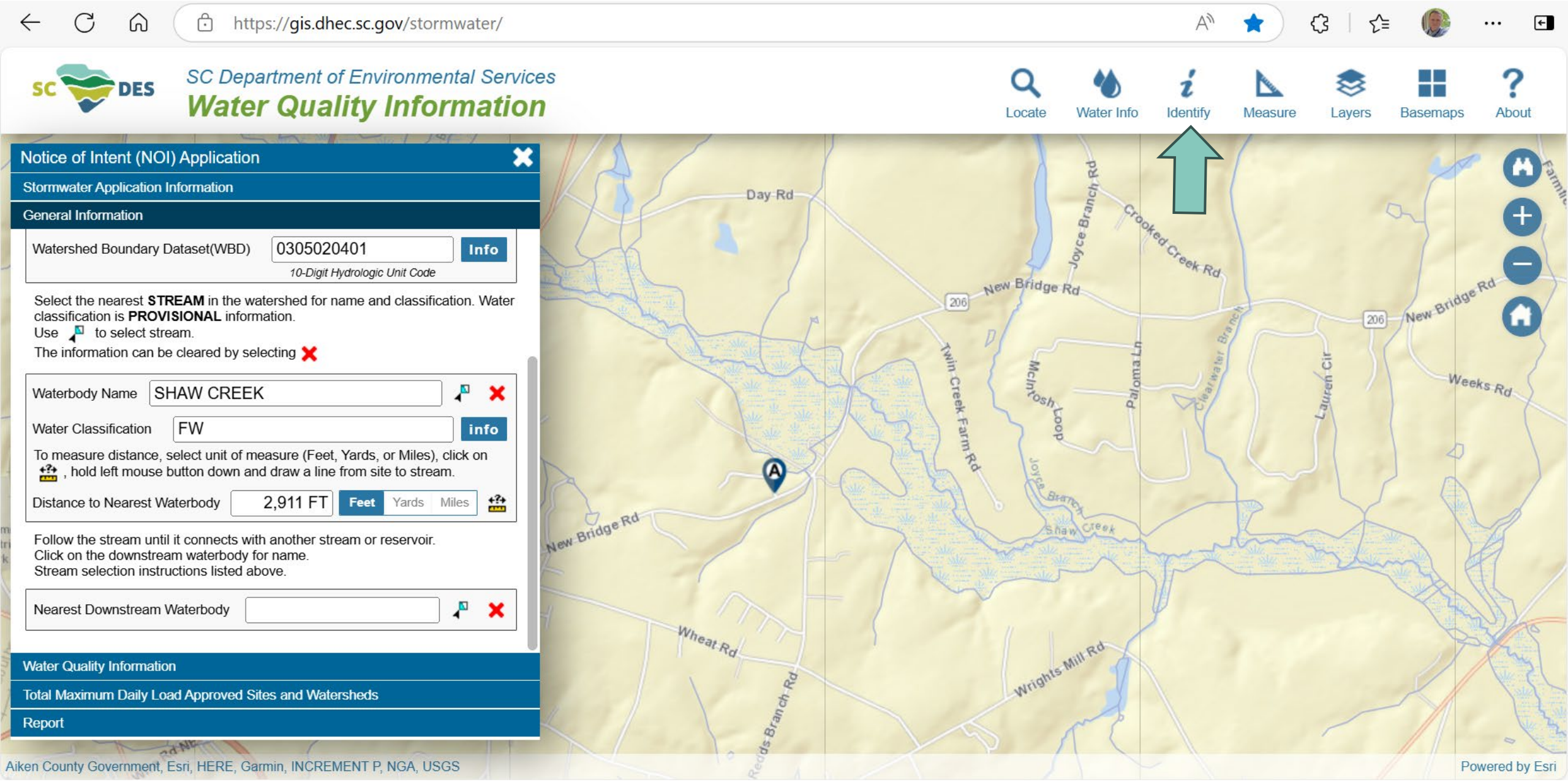
https://gis.dhec.sc.gov/stormwater/
SC DES
SC Department of Environmental Services
Water Quality Information
Locate
Water Info
Identify
Measure
Layers
Basemaps
About
Notice of Intent (NOI) Application
Stormwater Application Information
General Information
Watershed Boundary Dataset(WBD)
0305020401
Info
10-Digit Hydrologic Unit Code
Select the nearest STREAM in the watershed for name and classification. Water classification is PROVISIONAL information.
Use to select stream.
The information can be cleared by selecting
Waterbody Name
SHAW CREEK
Water Classification
FW
info
To measure distance, select unit of measure (Feet, Yards, or Miles), click on , hold left mouse button down and draw a line from site to stream.
Distance to Nearest Waterbody
2,911 FT
Feet
Yards
Miles
Follow the stream until it connects with another stream or reservoir.
Click on the downstream waterbody for name.
Stream selection instructions listed above.
Nearest Downstream Waterbody
Water Quality Information
Total Maximum Daily Load Approved Sites and Watersheds
Report
Day Rd
Joyce Branch Rd
Crooked Creek Rd
206
New Bridge Rd
Twin Creek Farm Rd
McIntosh Loop
Paloma Ln
Clearwater Branch
Lauren Cir
Weeks Rd
Joyce Branch
Shaw Creek
Wheat Rd
Wrights Mill Rd
Redds Branch Rd
Aiken County Government, Esri, HERE, Garmin, INCREMENT P, NGA, USGS
Powered by Esri

https://gis.dhec.sc.gov/stormwater/

SC Department of Environmental Services

Water Quality Information

Locate | Water Info | Identify | Measure | Layers | Basemaps | About

Notice of Intent (NOI) Application

- Stormwater Application Information
- General Information
- Water Quality Information

Select the nearest **STATION** in the watershed for water quality status.
Use below to select the station. Clear information using
For permittees please click for permit requirements.

F: Standards fully supported
A: Assessed at upstream station
WnTN: Within TMDL, parameter not supported
WnTF: Within TMDL, parameter fully supported
N: Standards not supported
X: Parameter not assessed at station
InTN: In TMDL, parameter not supported
InTF: In TMDL, parameter fully supported

Monitoring Station: E-114

Parameter	E-114	E-585
Lead	F	A
Zinc	F	A
Dissolved Oxygen	F	A
pH	F	A
Turbidity	F	A
Escherichia coli (Freshwaters)	WnTN	A
Fecal Coliform (Shellfish)	X	X
Macroinvertebrates (Bio)	X	X
(Lakes) Phosphorus	X	X

- Total Maximum Daily Load Approved Sites and Watersheds
- Report

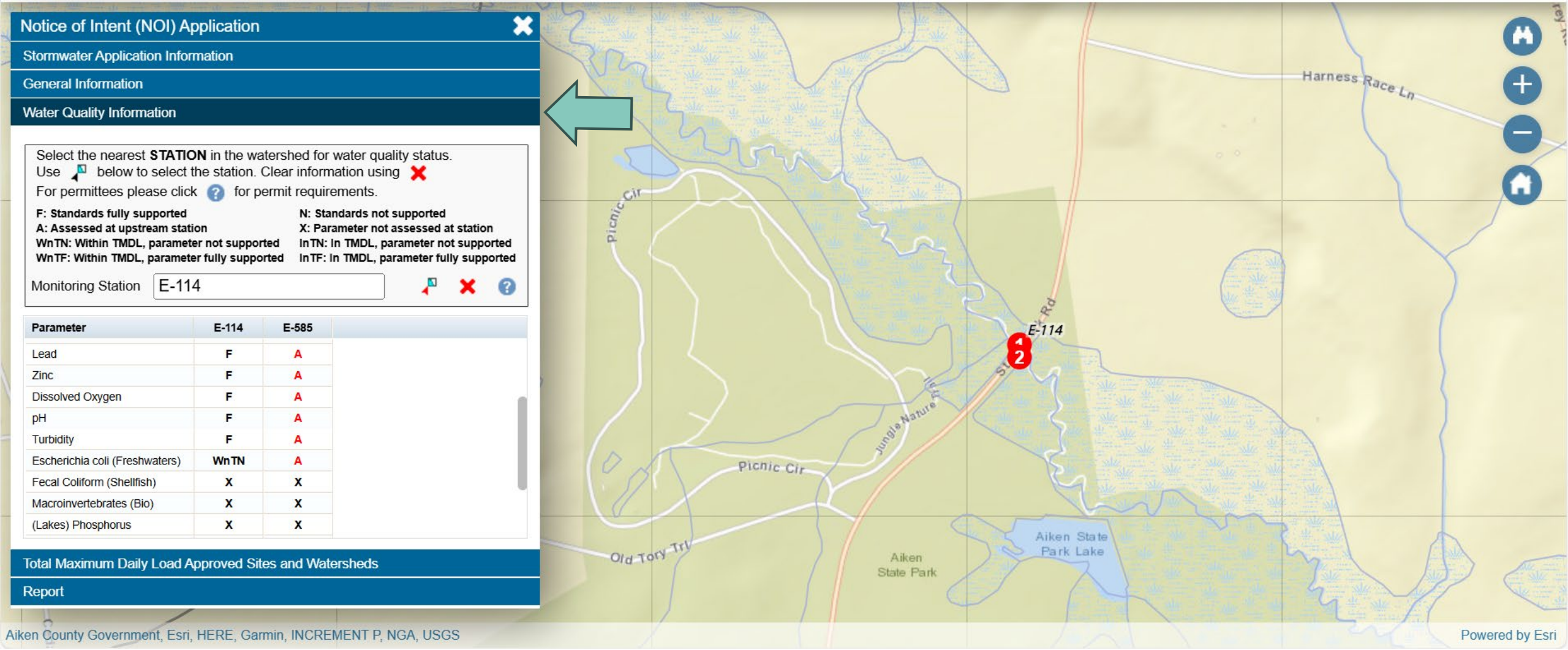

Aiken County Government, Esri, HERE, Garmin, INCREMENT P, NGA, USGS

Powered by Esri

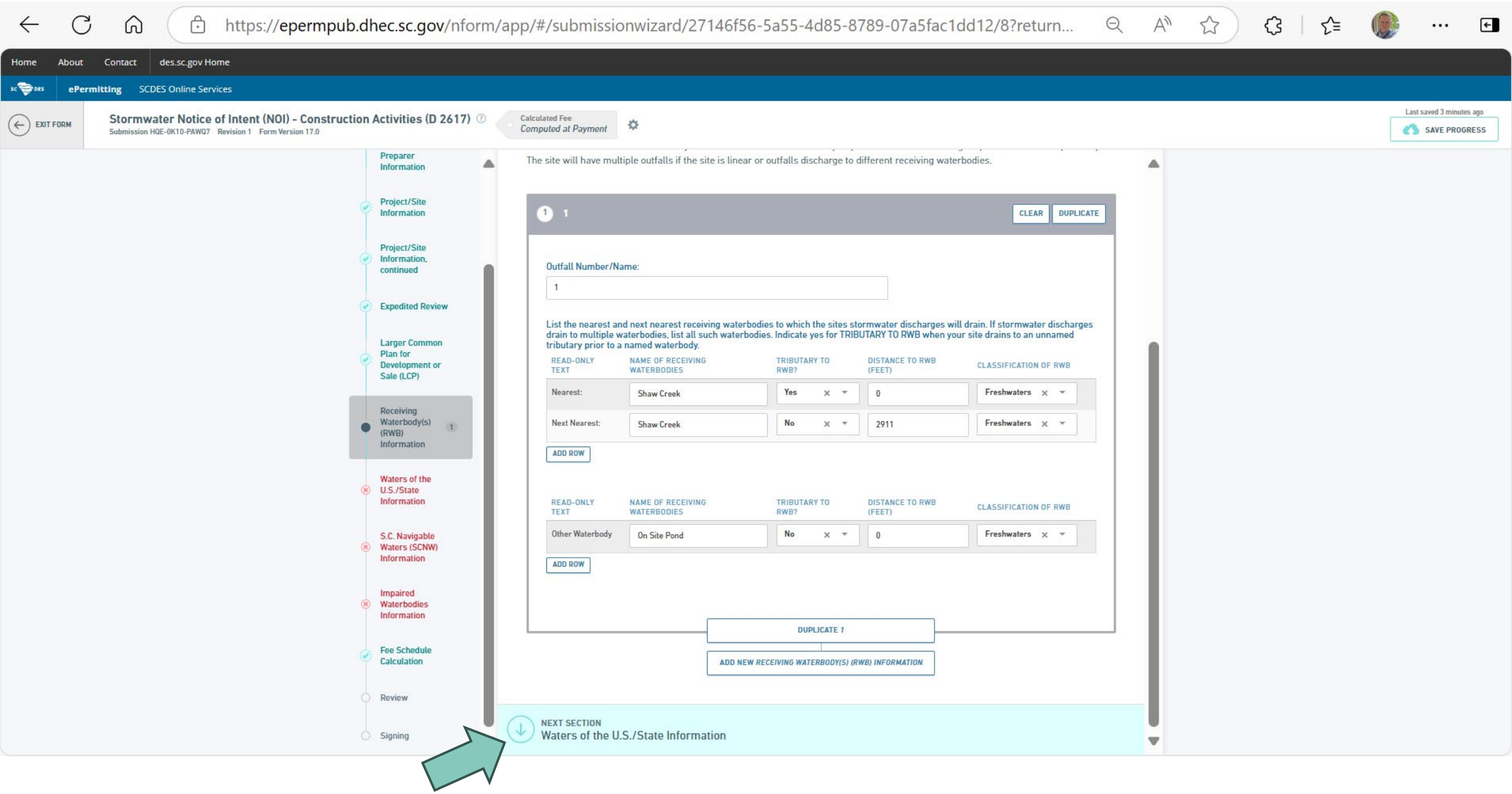
https://epermpub.dhec.sc.gov/nform/app/#/submissionwizard/27146f56-5a55-4d85-8789-07a5fac1dd12/8?return...
Home
About
Contact
des.sc.gov Home
ePermitting
SCDES Online Services
EXIT FORM
Stormwater Notice of Intent (NOI) - Construction Activities (D 2617)
Submission HQE-0K10-PAWQ7 Revision 1 Form Version 17.0
Calculated Fee
Computed at Payment
Last saved 3 minutes ago
SAVE PROGRESS
Preparer Information
Project/Site Information
Project/Site Information, continued
Expedited Review
Larger Common Plan for Development or Sale (LCP)
Receiving Waterbody(s) (RWB) Information
Waters of the U.S./State Information
S.C. Navigable Waters (SCNW) Information
Impaired Waterbodies Information
Fee Schedule Calculation
Review
Signing
The site will have multiple outfalls if the site is linear or outfalls discharge to different receiving waterbodies.
1 1
CLEAR
DUPLICATE
Outfall Number/Name:
1
List the nearest and next nearest receiving waterbodies to which the sites stormwater discharges will drain. If stormwater discharges drain to multiple waterbodies, list all such waterbodies. Indicate yes for TRIBUTARY TO RWB when your site drains to an unnamed tributary prior to a named waterbody.
READ-ONLY TEXT
NAME OF RECEIVING WATERBODIES
TRIBUTARY TO RWB?
DISTANCE TO RWB (FEET)
CLASSIFICATION OF RWB
Nearest:
Shaw Creek
Yes
0
Freshwaters
Next Nearest:
Shaw Creek
No
2911
Freshwaters
ADD ROW
READ-ONLY TEXT
NAME OF RECEIVING WATERBODIES
TRIBUTARY TO RWB?
DISTANCE TO RWB (FEET)
CLASSIFICATION OF RWB
Other Waterbody
On Site Pond
No
0
Freshwaters
ADD ROW
DUPLICATE 1
ADD NEW RECEIVING WATERBODY(S) (RWB) INFORMATION
NEXT SECTION
Waters of the U.S./State Information

Preparer Information

Project/Site Information

Project/Site Information, continued

Expedited Review

Larger Common Plan for Development or Sale (LCP)

Receiving Waterbody(s) (RWB) Information 1

Waters of the U.S./State Information

S.C. Navigable Waters (SCNW) Information

Impaired Waterbodies Information

Fee Schedule Calculation

Review

Signing

Waters of the U.S./State Information

CLEAR SECTION

Jurisdictional Waters (including Wetlands) are under the authority of the US Army Corps of Engineers. For questions on wetlands visit the USACOE website at http://www.sac.usace.army.mil/

For questions on wetlands visit the USACOE website

Note: This sections asks questions related to both Jurisdictional and Non-jurisdictional Waters with questions pertaining to both wetlands and other waters.

USACOE website

Jurisdictional Waters of the US Classified as Wetlands

The following questions relate to jurisdictional wetlands.

* On the site?

- ○ Yes
- ○ No

Select one.

Delineation

Delineation means identification by U.S. Army Corps of Engineers (USACOE) or wetlands consultant. Also, see the checklist for information about delineation requirements. If there are WoS within 100' of the disturbed area that were not delineated/identified, then explain this in the narrative; this includes WoS that are not on the project site but are within 100' of the disturbed area. For Direct Critical Area in the SCCZ, delineation means identification by BCM or wetlands consultant. BCM staff may require identification of Direct Critical Area by BCM staff as part of its Coastal Zone Consistency review.

Impacts

List the amount of impacts to WoS. Provide an additional, separate plan sheet that

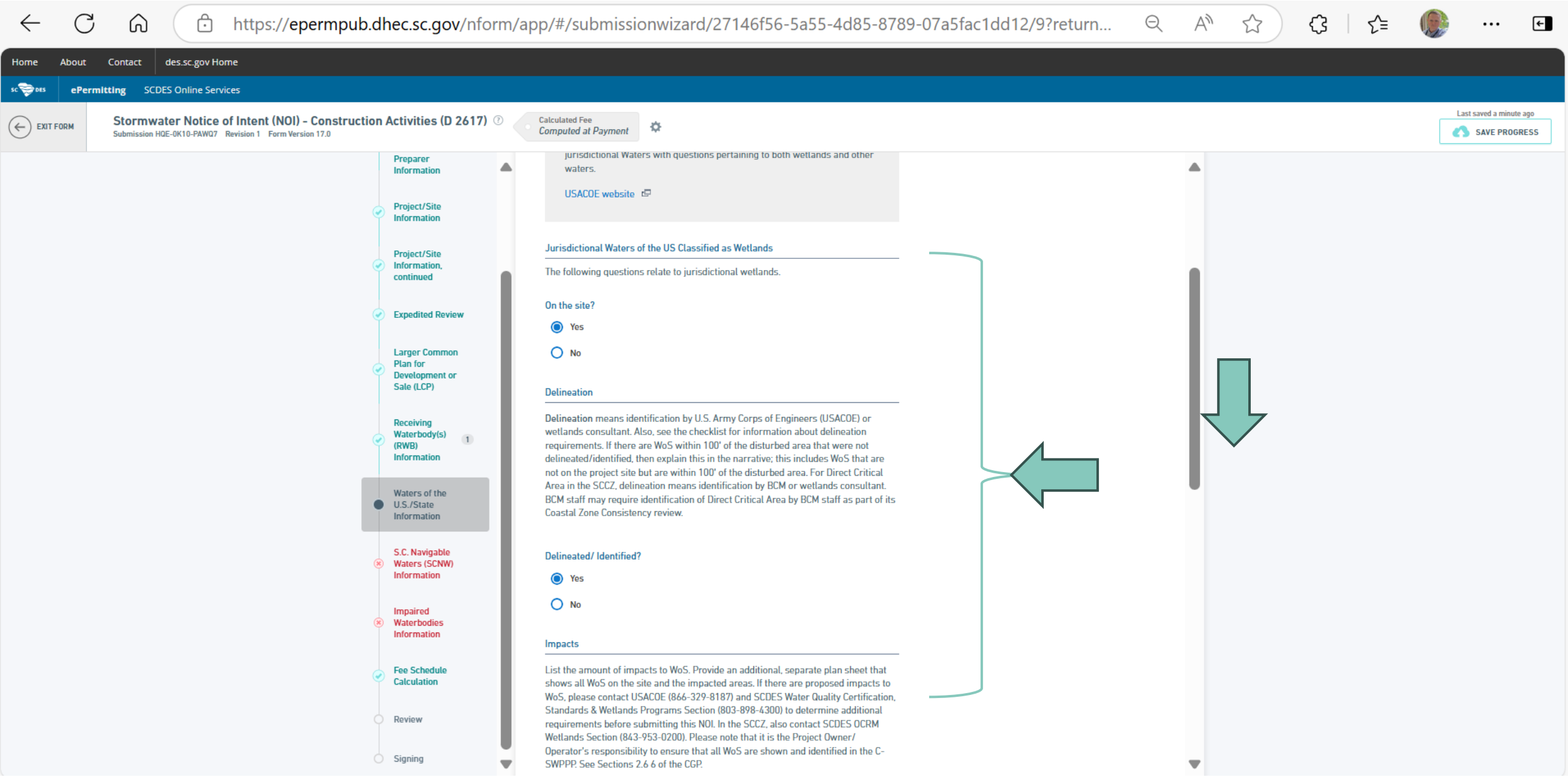
https://epermpub.dhec.sc.gov/nform/app/#/submissionwizard/27146f56-5a55-4d85-8789-07a5fac1dd12/9?return...
Home
About
Contact
des.sc.gov Home
ePermitting
SCDES Online Services
EXIT FORM
Stormwater Notice of Intent (NOI) - Construction Activities (D 2617)
Submission HQE-0K10-PAWQ7 Revision 1 Form Version 17.0
Calculated Fee
Computed at Payment
Last saved a minute ago
SAVE PROGRESS
Preparer Information
Project/Site Information
Project/Site Information, continued
Expedited Review
Larger Common Plan for Development or Sale (LCP)
Receiving Waterbody(s) (RWB) Information
1
Waters of the U.S./State Information
S.C. Navigable Waters (SCNW) Information
Impaired Waterbodies Information
Fee Schedule Calculation
Review
Signing
jurisdictional Waters with questions pertaining to both wetlands and other waters.
USACOE website
Jurisdictional Waters of the US Classified as Wetlands
The following questions relate to jurisdictional wetlands.
On the site?
Yes
No
Delineation
Delineation means identification by U.S. Army Corps of Engineers (USACOE) or wetlands consultant. Also, see the checklist for information about delineation requirements. If there are WoS within 100' of the disturbed area that were not delineated/identified, then explain this in the narrative; this includes WoS that are not on the project site but are within 100' of the disturbed area. For Direct Critical Area in the SCCZ, delineation means identification by BCM or wetlands consultant. BCM staff may require identification of Direct Critical Area by BCM staff as part of its Coastal Zone Consistency review.
Delineated/ Identified?
Yes
No
Impacts
List the amount of impacts to WoS. Provide an additional, separate plan sheet that shows all WoS on the site and the impacted areas. If there are proposed impacts to WoS, please contact USACOE (866-329-8187) and SCDES Water Quality Certification, Standards & Wetlands Programs Section (803-898-4300) to determine additional requirements before submitting this NOI. In the SCCZ, also contact SCDES OCRM Wetlands Section (843-953-0200). Please note that it is the Project Owner/ Operator's responsibility to ensure that all WoS are shown and identified in the C-SWPPP. See Sections 2.6 6 of the CGP.

Preparer Information

Project/Site Information

Project/Site Information, continued

Expedited Review

Larger Common Plan for Development or Sale (LCP)

Receiving Waterbody(s) (RWB) Information 1

Waters of the U.S./State Information

S.C. Navigable Waters (SCNW) Information

Impaired Waterbodies Information

Fee Schedule Calculation

Review

Signing

Impacts

List the amount of impacts to WoS. Provide an additional, separate plan sheet that shows all WoS on the site and the impacted areas. If there are proposed impacts to WoS, please contact USACOE (866-329-8187) and SCDES Water Quality Certification, Standards & Wetlands Programs Section (803-898-4300) to determine additional requirements before submitting this NOI. In the SCCZ, also contact SCDES OCRM Wetlands Section (843-953-0200). Please note that it is the Project Owner/ Operator's responsibility to ensure that all WoS are shown and identified in the C-SWPPP. See Sections 2.6 6 of the CGP.

If yes for impacts, describe each impact and activity, and list all permits (e.g., U.S. Army Corps of Engineers (USACOE) Nationwide Permit, SCDES General Permit) and certifications that have been applied for or obtained for each impact. Describe the activity(s), whether the impact is permanent or temporary, and any other relevant information. Provide a copy of all permits and certifications for and correspondence with USACOE and SCDES for the impacts. Include all plats referenced in the permits or correspondence.

* Impacts?

- Yes
- No

Select Yes or No.

Non-jurisdictional Waters Classified as Wetlands

The following questions relate to non-jurisdictional wetlands.

* On the site?

- Yes
- No

Select Yes or No.

Jurisdictional Water(s) Other Than Wetlands

The following questions relate to jurisdictional waters.

* On the site?

- Yes
- No

Select Yes or No.

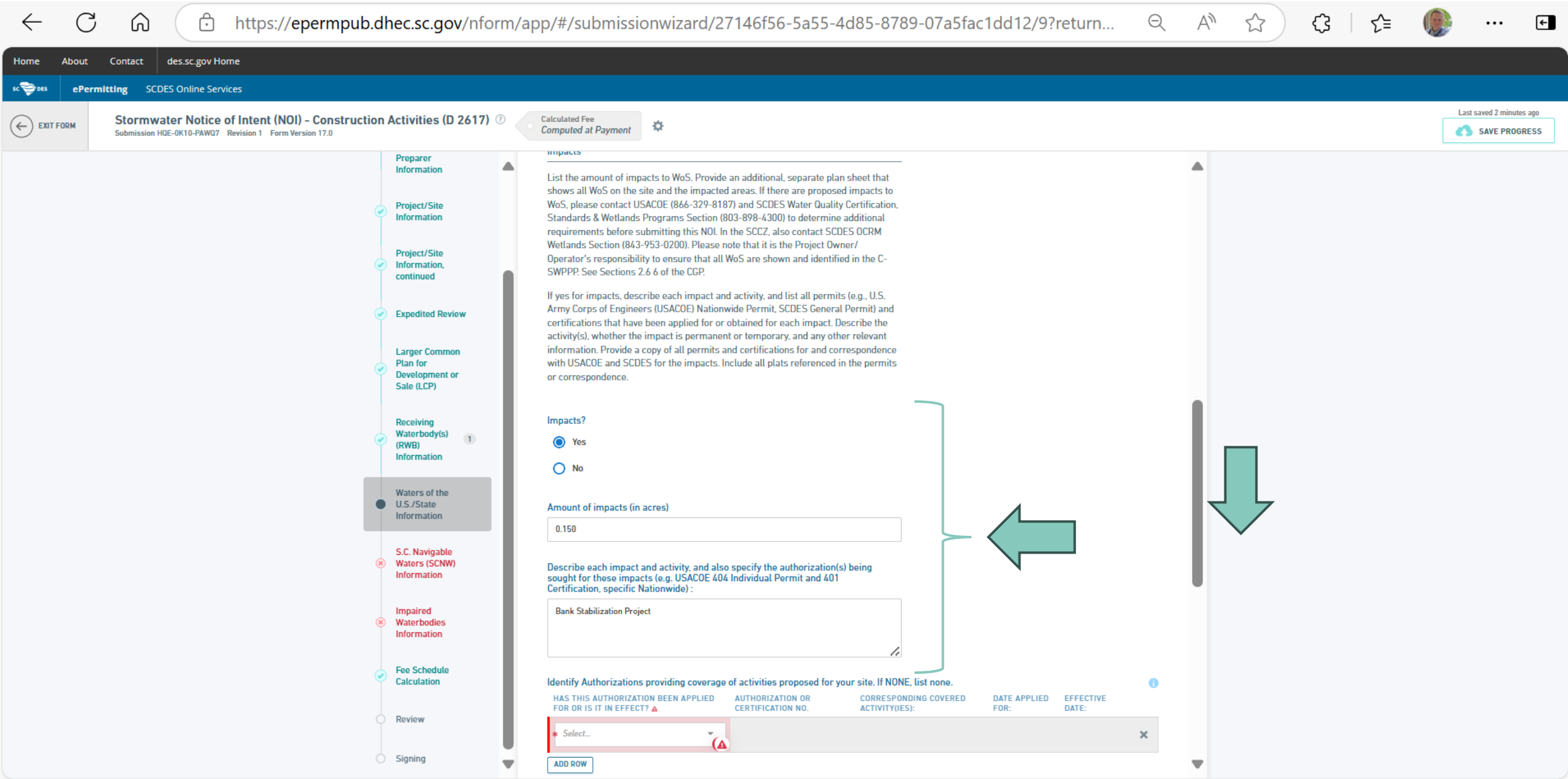
https://epermpub.dhec.sc.gov/nform/app/#/submissionwizard/27146f56-5a55-4d85-8789-07a5fac1dd12/9?return...
Home
About
Contact
des.sc.gov Home
ePermitting
SCDES Online Services
EXIT FORM
Stormwater Notice of Intent (NOI) - Construction Activities (D 2617)
Submission HQE-0K10-PAWQ7 Revision 1 Form Version 17.0
Calculated Fee
Computed at Payment
Last saved 2 minutes ago
SAVE PROGRESS
Preparer Information
Project/Site Information
Project/Site Information, continued
Expedited Review
Larger Common Plan for Development or Sale (LCP)
Receiving Waterbody(s) (RWB) Information
Waters of the U.S./State Information
S.C. Navigable Waters (SCNW) Information
Impaired Waterbodies Information
Fee Schedule Calculation
Review
Signing
List the amount of impacts to WoS. Provide an additional, separate plan sheet that shows all WoS on the site and the impacted areas. If there are proposed impacts to WoS, please contact USACOE (866-329-8187) and SCDES Water Quality Certification, Standards & Wetlands Programs Section (803-898-4300) to determine additional requirements before submitting this NOI. In the SCCZ, also contact SCDES OCRM Wetlands Section (843-953-0200). Please note that it is the Project Owner/ Operator's responsibility to ensure that all WoS are shown and identified in the C-SWPPP. See Sections 2.6 6 of the CGP.
If yes for impacts, describe each impact and activity, and list all permits (e.g., U.S. Army Corps of Engineers (USACOE) Nationwide Permit, SCDES General Permit) and certifications that have been applied for or obtained for each impact. Describe the activity(s), whether the impact is permanent or temporary, and any other relevant information. Provide a copy of all permits and certifications for and correspondence with USACOE and SCDES for the impacts. Include all plats referenced in the permits or correspondence.
Impacts?
Yes
No
Amount of impacts (in acres)
0.150
Describe each impact and activity, and also specify the authorization(s) being sought for these impacts (e.g. USACOE 404 Individual Permit and 401 Certification, specific Nationwide) :
Bank Stabilization Project
Identify Authorizations providing coverage of activities proposed for your site. If NONE, list none.
HAS THIS AUTHORIZATION BEEN APPLIED FOR OR IS IT IN EFFECT?
AUTHORIZATION OR CERTIFICATION NO.
CORRESPONDING COVERED ACTIVITY(IES):
DATE APPLIED FOR:
EFFECTIVE DATE:
Select...
ADD ROW

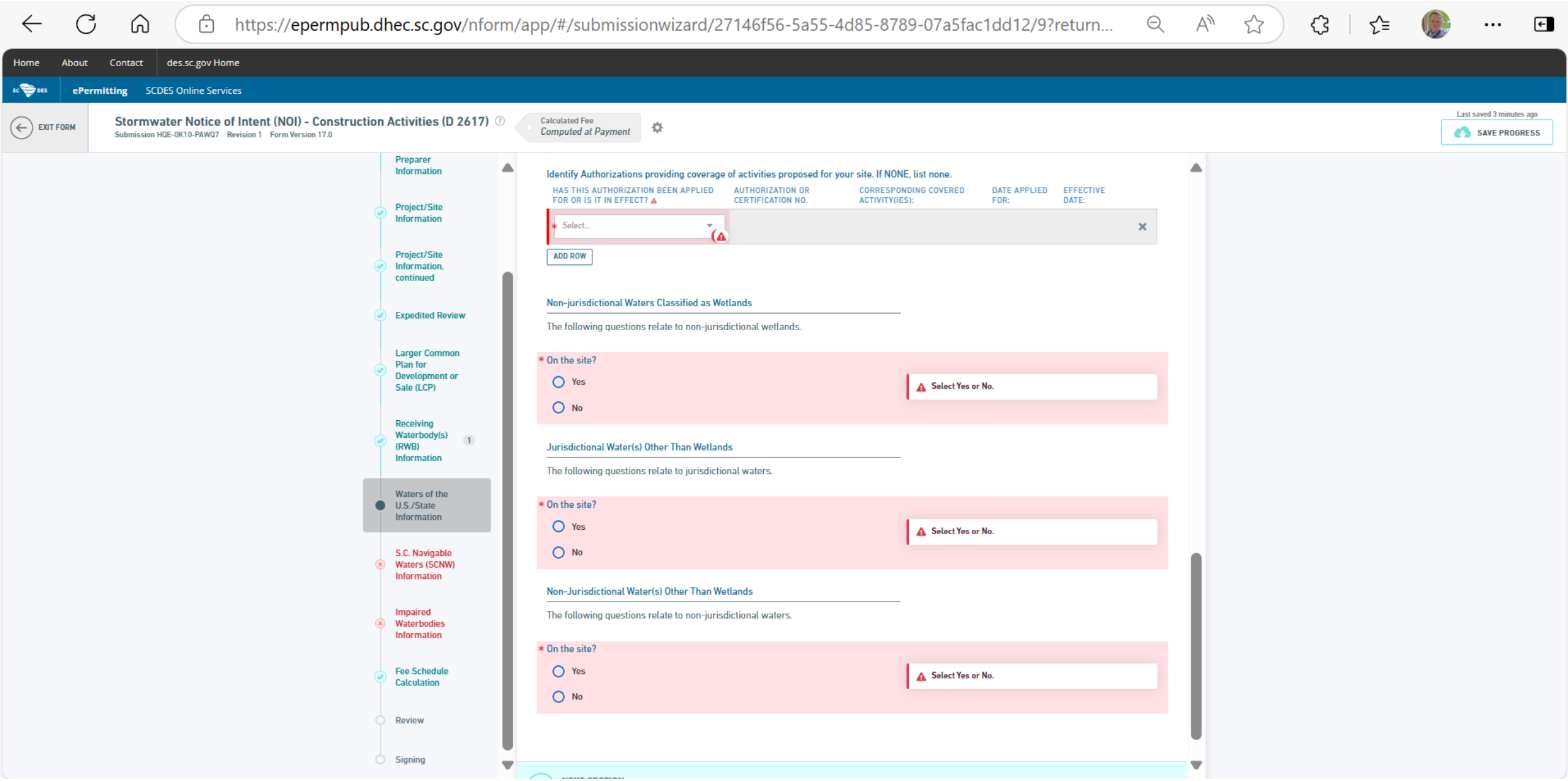
https://epermpub.dhec.sc.gov/nform/app/#/submissionwizard/27146f56-5a55-4d85-8789-07a5fac1dd12/9?return...
Home
About
Contact
des.sc.gov Home
ePermitting
SCDES Online Services
EXIT FORM
Stormwater Notice of Intent (NOI) - Construction Activities (D 2617)
Submission HQE-0K10-PAWQ7 Revision 1 Form Version 17.0
Calculated Fee
Computed at Payment
Last saved 3 minutes ago
SAVE PROGRESS
Preparer Information
Project/Site Information
Project/Site Information, continued
Expedited Review
Larger Common Plan for Development or Sale (LCP)
Receiving Waterbody(s) (RWB) Information
1
Waters of the U.S./State Information
S.C. Navigable Waters (SCNW) Information
Impaired Waterbodies Information
Fee Schedule Calculation
Review
Signing
Identify Authorizations providing coverage of activities proposed for your site. If NONE, list none.
HAS THIS AUTHORIZATION BEEN APPLIED FOR OR IS IT IN EFFECT?
AUTHORIZATION OR CERTIFICATION NO.
CORRESPONDING COVERED ACTIVITY(IES):
DATE APPLIED FOR:
EFFECTIVE DATE:
Select...
ADD ROW
Non-jurisdictional Waters Classified as Wetlands
The following questions relate to non-jurisdictional wetlands.
* On the site?
Yes
No
Select Yes or No.
Jurisdictional Water(s) Other Than Wetlands
The following questions relate to jurisdictional waters.
* On the site?
Yes
No
Select Yes or No.
Non-Jurisdictional Water(s) Other Than Wetlands
The following questions relate to non-jurisdictional waters.
* On the site?
Yes
No
Select Yes or No.

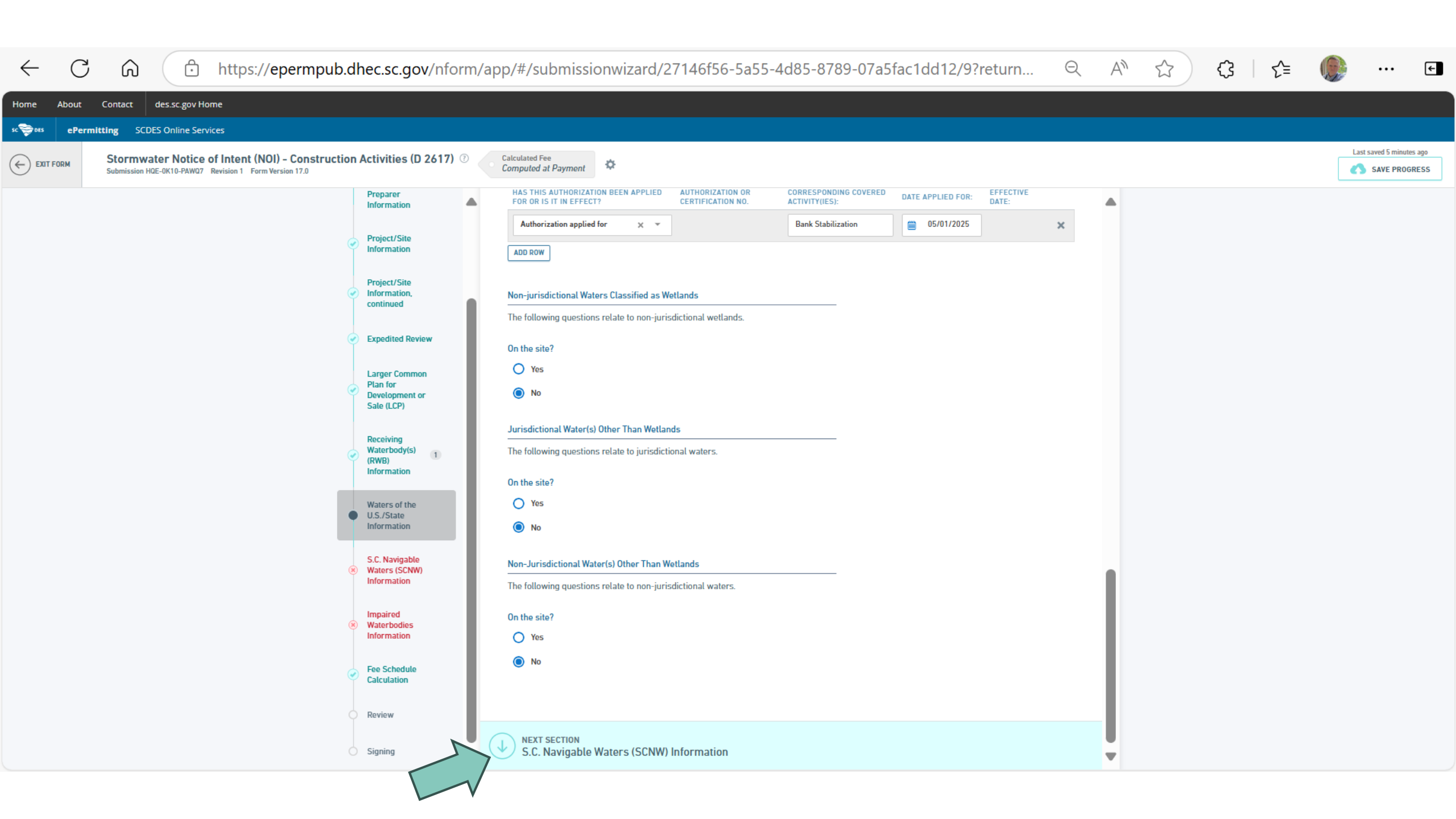
https://epermpub.dhec.sc.gov/nform/app/#/submissionwizard/27146f56-5a55-4d85-8789-07a5fac1dd12/9?return...
Home
About
Contact
des.sc.gov Home
ePermitting
SCDES Online Services
EXIT FORM
Stormwater Notice of Intent (NOI) - Construction Activities (D 2617)
Submission HQE-0K10-PAWQ7 Revision 1 Form Version 17.0
Calculated Fee
Computed at Payment
Last saved 5 minutes ago
SAVE PROGRESS
Preparer Information
Project/Site Information
Project/Site Information, continued
Expedited Review
Larger Common Plan for Development or Sale (LCP)
Receiving Waterbody(s) (RWB) Information
1
Waters of the U.S./State Information
S.C. Navigable Waters (SCNW) Information
Impaired Waterbodies Information
Fee Schedule Calculation
Review
Signing
HAS THIS AUTHORIZATION BEEN APPLIED FOR OR IS IT IN EFFECT?
AUTHORIZATION OR CERTIFICATION NO.
CORRESPONDING COVERED ACTIVITY(IES):
DATE APPLIED FOR:
EFFECTIVE DATE:
Authorization applied for
Bank Stabilization
05/01/2025
ADD ROW
Non-jurisdictional Waters Classified as Wetlands
The following questions relate to non-jurisdictional wetlands.
On the site?
Yes
No
Jurisdictional Water(s) Other Than Wetlands
The following questions relate to jurisdictional waters.
On the site?
Yes
No
Non-Jurisdictional Water(s) Other Than Wetlands
The following questions relate to non-jurisdictional waters.
On the site?
Yes
No
NEXT SECTION
S.C. Navigable Waters (SCNW) Information

Preparer Information
Project/Site Information
Project/Site Information, continued
Expedited Review
Larger Common Plan for Development or Sale (LCP)
Receiving Waterbody(s) (RWB) Information 1
Waters of the U.S./State Information
S.C. Navigable Waters (SCNW) Information
Impaired Waterbodies Information
Fee Schedule Calculation
Review
Signing

PREVIOUS SECTION
Waters of the U.S./State Information

S.C. Navigable Waters (SCNW) Information

CLEAR SECTION

(Section 2.6.5) The Department will address any issues related to State Navigable Waters' Program under SC Regulation 19-450 during the review of the C-SWPPP for activities that will NOT require a 404 permit or a 401 certification.

Are SCNW on the site?

See https://des.sc.gov/NavigableWaters for the definition of SCNW and other information related to SCNW. Or, contact SCDES Water Quality Certification, Standards & Wetlands Programs Section at (803) 898-4300 for assistance determining the navigability of the waters on your site or with questions related to SCNW. If yes, list the name of the SCNW. If the SCNW is not named, then provide a description that references the nearest, named waterbody (e.g., tributary to Grove Creek). If no, do not complete the rest of this section.

* Are S. C. Navigable Waters (SCNW) on the site:

- ○ Yes
- ○ No

Select one.

NEXT SECTION
Impaired Waterbodies Information

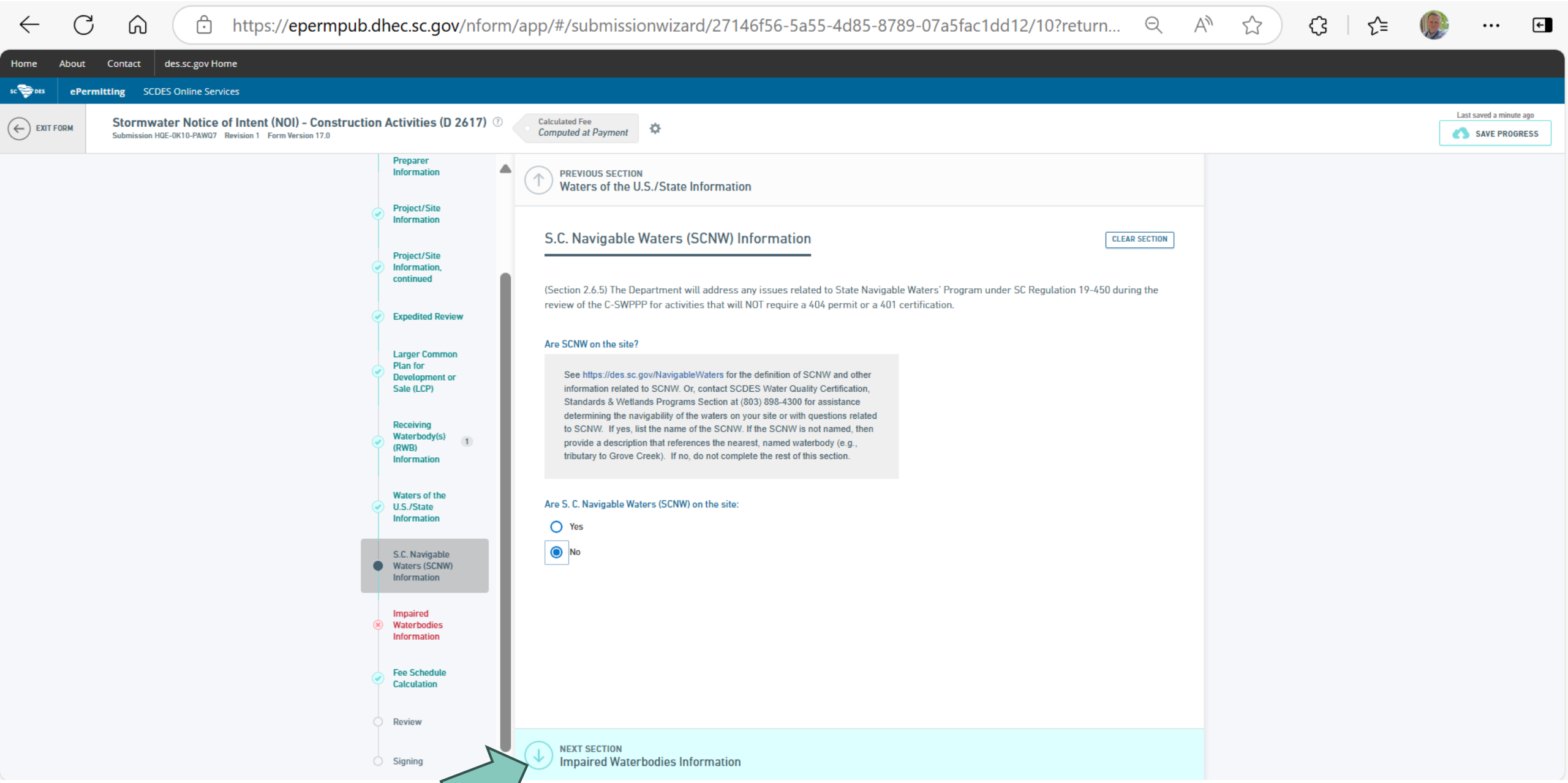
https://epermpub.dhec.sc.gov/nform/app/#/submissionwizard/27146f56-5a55-4d85-8789-07a5fac1dd12/10?return...
Home
About
Contact
des.sc.gov Home
ePermitting
SCDES Online Services
EXIT FORM
Stormwater Notice of Intent (NOI) - Construction Activities (D 2617)
Submission HQE-0K10-PAWQ7 Revision 1 Form Version 17.0
Calculated Fee
Computed at Payment
Last saved a minute ago
SAVE PROGRESS
Preparer Information
Project/Site Information
Project/Site Information, continued
Expedited Review
Larger Common Plan for Development or Sale (LCP)
Receiving Waterbody(s) (RWB) Information
1
Waters of the U.S./State Information
S.C. Navigable Waters (SCNW) Information
Impaired Waterbodies Information
Fee Schedule Calculation
Review
Signing
PREVIOUS SECTION
Waters of the U.S./State Information
S.C. Navigable Waters (SCNW) Information
CLEAR SECTION
(Section 2.6.5) The Department will address any issues related to State Navigable Waters' Program under SC Regulation 19-450 during the review of the C-SWPPP for activities that will NOT require a 404 permit or a 401 certification.
Are SCNW on the site?
See https://des.sc.gov/NavigableWaters for the definition of SCNW and other information related to SCNW. Or, contact SCDES Water Quality Certification, Standards & Wetlands Programs Section at (803) 898-4300 for assistance determining the navigability of the waters on your site or with questions related to SCNW. If yes, list the name of the SCNW. If the SCNW is not named, then provide a description that references the nearest, named waterbody (e.g., tributary to Grove Creek). If no, do not complete the rest of this section.
Are S. C. Navigable Waters (SCNW) on the site:
Yes
No
NEXT SECTION
Impaired Waterbodies Information

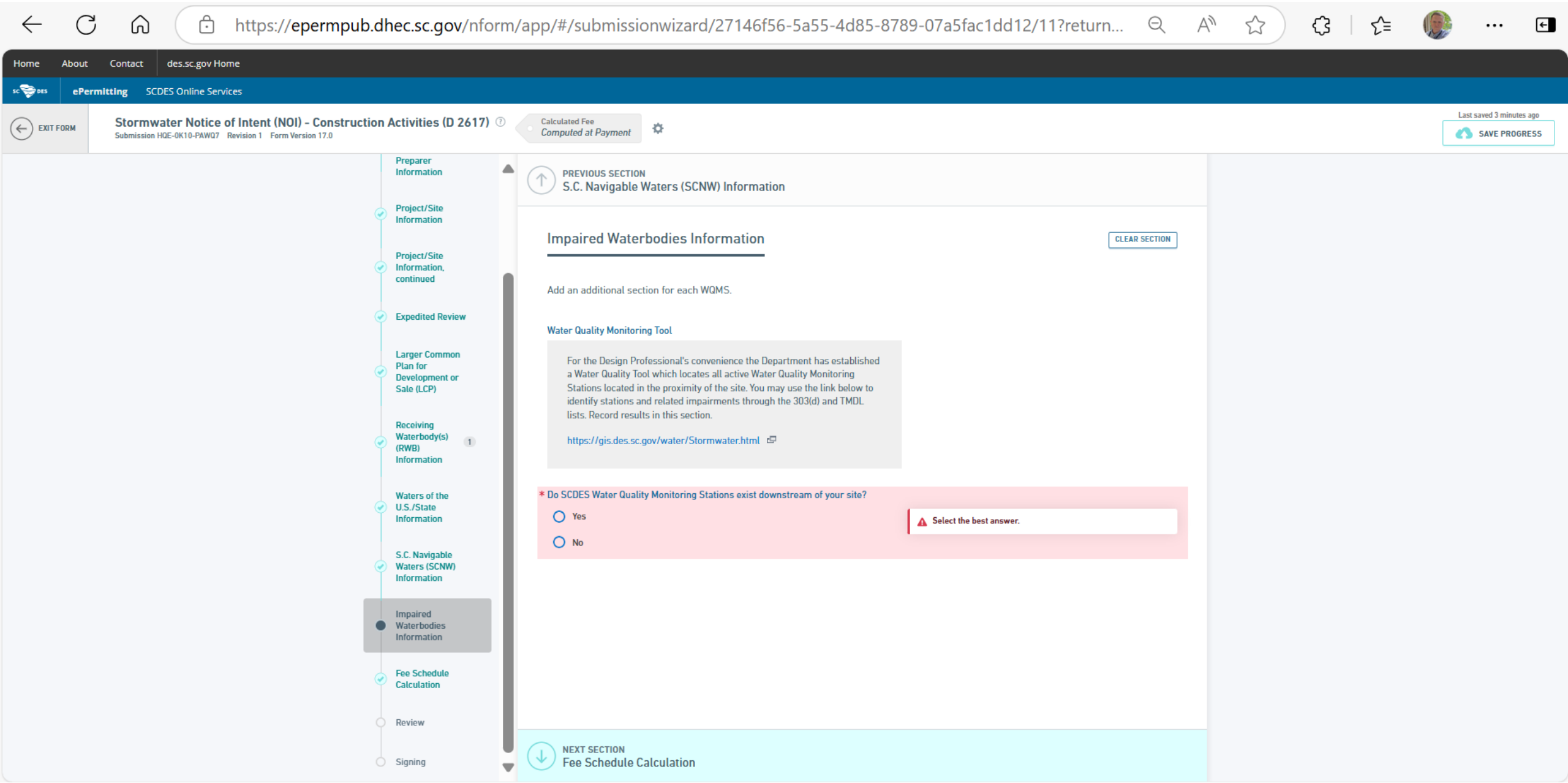
https://epermpub.dhec.sc.gov/nform/app/#/submissionwizard/27146f56-5a55-4d85-8789-07a5fac1dd12/11?return...
Home
About
Contact
des.sc.gov Home
ePermitting
SCDES Online Services
EXIT FORM
Stormwater Notice of Intent (NOI) - Construction Activities (D 2617)
Submission HQE-0K10-PAWQ7 Revision 1 Form Version 17.0
Calculated Fee
Computed at Payment
Last saved 3 minutes ago
SAVE PROGRESS
Preparer Information
Project/Site Information
Project/Site Information, continued
Expedited Review
Larger Common Plan for Development or Sale (LCP)
Receiving Waterbody(s) (RWB) Information
1
Waters of the U.S./State Information
S.C. Navigable Waters (SCNW) Information
Impaired Waterbodies Information
Fee Schedule Calculation
Review
Signing
PREVIOUS SECTION
S.C. Navigable Waters (SCNW) Information
Impaired Waterbodies Information
CLEAR SECTION
Add an additional section for each WQMS.
Water Quality Monitoring Tool
For the Design Professional's convenience the Department has established a Water Quality Tool which locates all active Water Quality Monitoring Stations located in the proximity of the site. You may use the link below to identify stations and related impairments through the 303(d) and TMDL lists. Record results in this section.
https://gis.des.sc.gov/water/Stormwater.html
* Do SCDES Water Quality Monitoring Stations exist downstream of your site?
Yes
No
Select the best answer.
NEXT SECTION
Fee Schedule Calculation

https://gis.dhec.sc.gov/stormwater/

SC Department of Environmental Services

Water Quality Information

Locate | Water Info | Identify | Measure | Layers | Basemaps | About

Notice of Intent (NOI) Application

- Stormwater Application Information
- General Information
- Water Quality Information

Select the nearest **STATION** in the watershed for water quality status.
Use below to select the station. Clear information using
For permittees please click for permit requirements.

F: Standards fully supported
A: Assessed at upstream station
WnTN: Within TMDL, parameter not supported
WnTF: Within TMDL, parameter fully supported
N: Standards not supported
X: Parameter not assessed at station
InTN: In TMDL, parameter not supported
InTF: In TMDL, parameter fully supported

Monitoring Station E-114

Parameter	E-114	E-585
Lead	F	A
Zinc	F	A
Dissolved Oxygen	F	A
pH	F	A
Turbidity	F	A
Escherichia coli (Freshwaters)	WnTN	A
Fecal Coliform (Shellfish)	X	X
Macroinvertebrates (Bio)	X	X
(Lakes) Phosphorus	X	X

- Total Maximum Daily Load Approved Sites and Watersheds
- Report

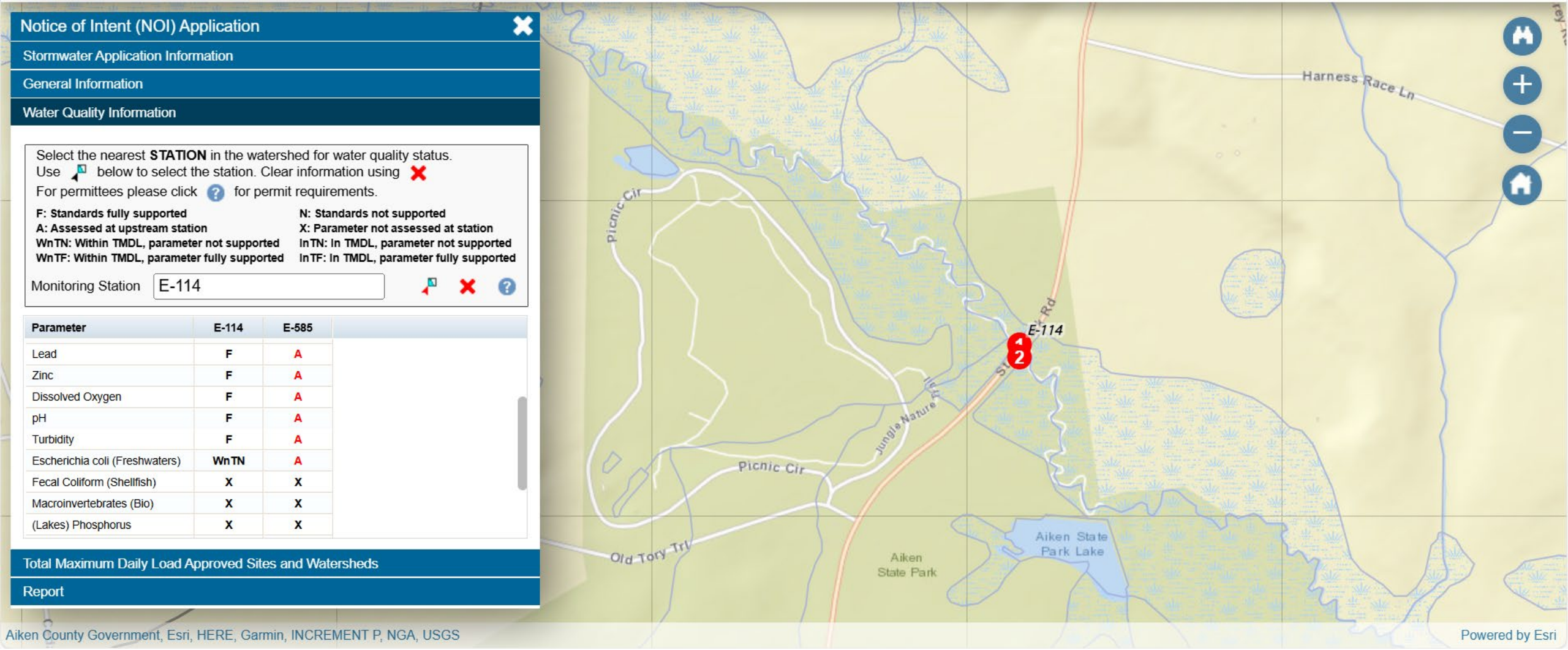

Aiken County Government, Esri, HERE, Garmin, INCREMENT P, NGA, USGS

Powered by Esri

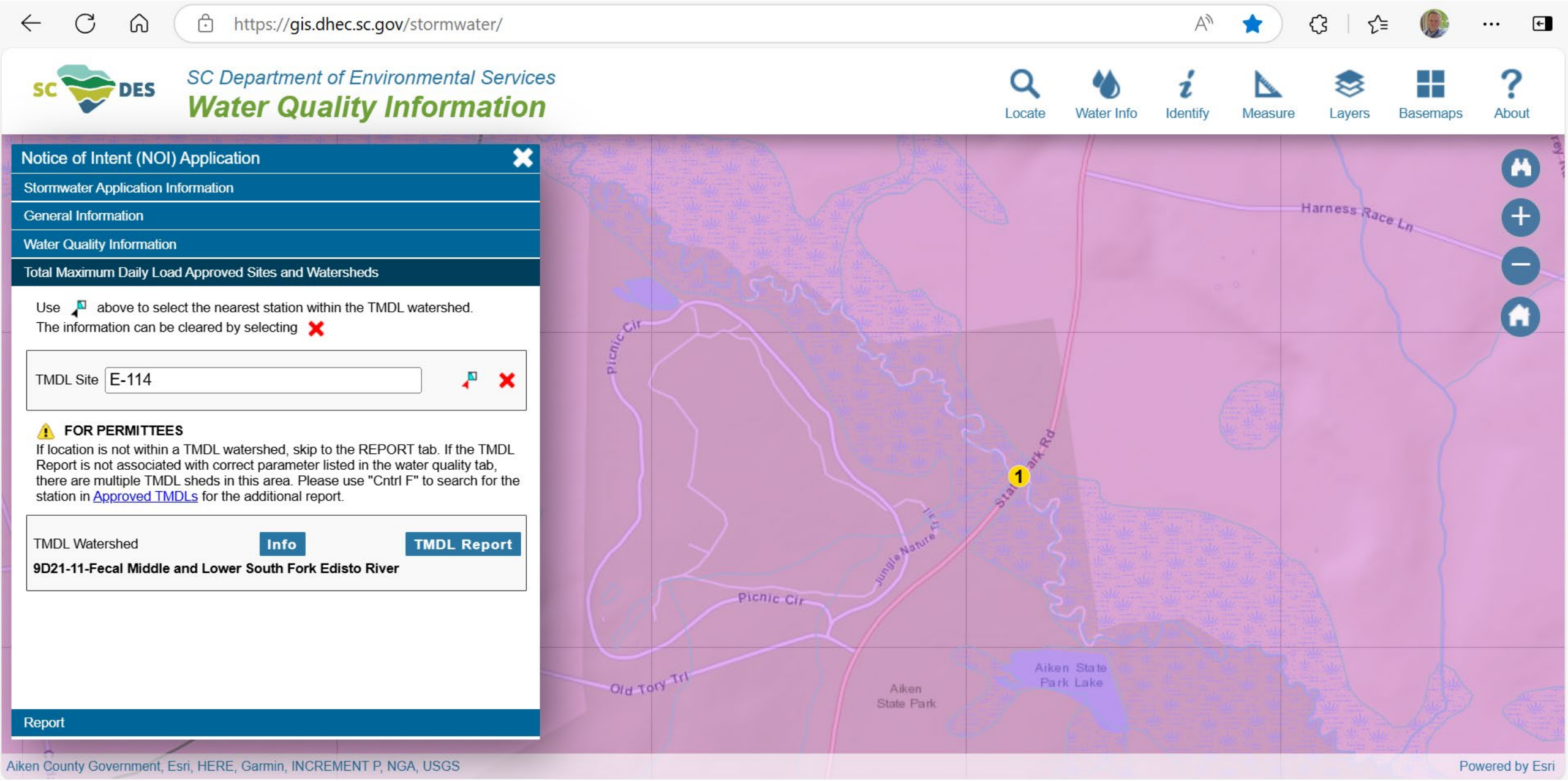
https://gis.dhec.sc.gov/stormwater/
SC DES
SC Department of Environmental Services
Water Quality Information
Locate
Water Info
Identify
Measure
Layers
Basemaps
About
Notice of Intent (NOI) Application
Stormwater Application Information
General Information
Water Quality Information
Total Maximum Daily Load Approved Sites and Watersheds
Use above to select the nearest station within the TMDL watershed.
The information can be cleared by selecting
TMDL Site E-114
FOR PERMITTEES
If location is not within a TMDL watershed, skip to the REPORT tab. If the TMDL Report is not associated with correct parameter listed in the water quality tab, there are multiple TMDL sheds in this area. Please use "Cntrl F" to search for the station in Approved TMDLs for the additional report.
TMDL Watershed
Info
TMDL Report
9D21-11-Fecal Middle and Lower South Fork Edisto River
Report
Harness Race Ln
Picnic Cir
Jungle Nature Trl
Picnic Cir
Old Tory Trl
Aiken State Park
Aiken State Park Lake
1
Aiken County Government, Esri, HERE, Garmin, INCREMENT P, NGA, USGS
Powered by Esri

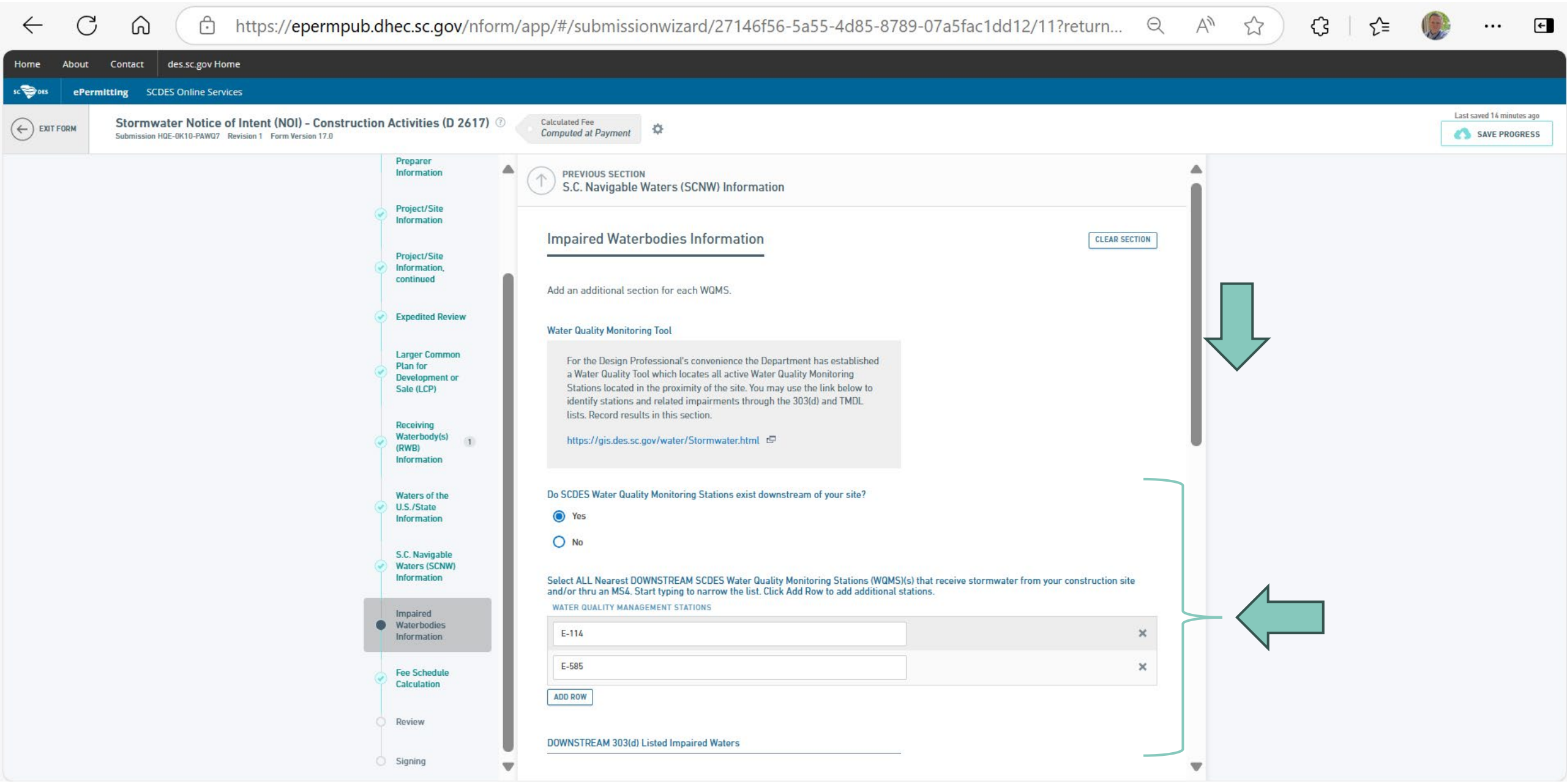
https://epermpub.dhec.sc.gov/nform/app/#/submissionwizard/27146f56-5a55-4d85-8789-07a5fac1dd12/11?return...
Home
About
Contact
des.sc.gov Home
ePermitting
SCDES Online Services
EXIT FORM
Stormwater Notice of Intent (NOI) - Construction Activities (D 2617)
Submission HQE-0K10-PAWQ7 Revision 1 Form Version 17.0
Calculated Fee
Computed at Payment
Last saved 14 minutes ago
SAVE PROGRESS
Preparer Information
Project/Site Information
Project/Site Information, continued
Expedited Review
Larger Common Plan for Development or Sale (LCP)
Receiving Waterbody(s) (RWB) Information
1
Waters of the U.S./State Information
S.C. Navigable Waters (SCNW) Information
Impaired Waterbodies Information
Fee Schedule Calculation
Review
Signing
PREVIOUS SECTION
S.C. Navigable Waters (SCNW) Information
Impaired Waterbodies Information
CLEAR SECTION
Add an additional section for each WQMS.
Water Quality Monitoring Tool
For the Design Professional's convenience the Department has established a Water Quality Tool which locates all active Water Quality Monitoring Stations located in the proximity of the site. You may use the link below to identify stations and related impairments through the 303(d) and TMDL lists. Record results in this section.
https://gis.des.sc.gov/water/Stormwater.html
Do SCDES Water Quality Monitoring Stations exist downstream of your site?
Yes
No
Select ALL Nearest DOWNSTREAM SCDES Water Quality Monitoring Stations (WQMS)(s) that receive stormwater from your construction site and/or thru an MS4. Start typing to narrow the list. Click Add Row to add additional stations.
WATER QUALITY MANAGEMENT STATIONS
E-114
E-585
ADD ROW
DOWNSTREAM 303(d) Listed Impaired Waters

https://epermpub.dhec.sc.gov/nform/app/#/submissionwizard/27146f56-5a55-4d85-8789-07a5fac1dd12/11?return...

Home | About | Contact | des.sc.gov Home

SCDES | ePermitting | SCDES Online Services

EXIT FORM

Stormwater Notice of Intent (NOI) - Construction Activities (D 2617)

Submission HQE-0K10-PAWQ7 Revision 1 Form Version 17.0

Calculated Fee *Computed at Payment*

Last saved 15 minutes ago

SAVE PROGRESS

- Preparer Information
- Project/Site Information
- Project/Site Information, continued
- Expedited Review
- Larger Common Plan for Development or Sale (LCP)
- Receiving Waterbody(s) (RWB) Information 1
- Waters of the U.S./State Information
- S.C. Navigable Waters (SCNW) Information
- Impaired Waterbodies Information
- Fee Schedule Calculation
- Review
- Signing

E-585

ADD ROW

DOWNSTREAM 303(d) Listed Impaired Waters

Are any of the stations above identified on the most current 303(d) list?

- (●) Yes
- ( ) No

Impaired Waterbodies Listed on the Current 303(d) List

WATER QUALITY MONITORING STATION. ADD A ROW FOR EACH POLLUTANT IF MULTIPLE POLLUTANTS EXIST FOR ONE STATION.	NAME OF CORRESPONDING WATERBODY	IF THE SITE DISCHARGES TO A RECEIVING WATER HAVING A SEDIMENT OR SEDIMENT-RELATED IMPAIRMENT (BIO, TURBIDITY, TOTAL PHOSPORUS, TOTAL NITROGEN, CHLOROPHYLL-A, OR FECAL COLIFORM IN SHELLFISH HARVESTING WATERS), WILL THE USE OF BMPS ENSURE CONSTRUCTION STORMATER DISCHARGES DO NOT FURTHER CONTRIBUTE TO THE IMPAIRMENT?
E-585, IMPAIRED USE: FISH, CAUSE: HG	South Edisto River	Yes

ADD ROW

If BMPs will not ensure the site's discharges do not further contribute to a sediment or sediment-related impairment, this site is not eligible for coverage under the CGP.

DOWNSTREAM TMDL Impaired Waterbodies

Has a TMDL(s) been developed for any of the above WQMS(s)?

- (●) Yes
- ( ) No

Impaired Waterbodies Having Total Maximum Daily Load (TMDL)

WATER QUALITY MONITORING STATION ADD A ROW FOR EACH POLLUTANT IF MULTIPLE POLLUTANTS EXIST FOR ONE STATION.	IF THE SITE DISCHARGES TO A RECEIVING WATER WITH A TMDL THAT IS APPLICABLE TO CONSTRUCTION STORMWATER DISCHARGES, WILL THE USE OF BMPS ENSURE CONSTRUCTION STORMWATER DISCHARGES ARE CONSISTENT WITH THE ASSUMPTIONS


https://epermpub.dhec.sc.gov/nform/app/#/submissionwizard/27146f56-5a55-4d85-8789-07a5fac1dd12/11?return...
Home
About
Contact
des.sc.gov Home
ePermitting
SCDES Online Services
EXIT FORM
Stormwater Notice of Intent (NOI) - Construction Activities (D 2617)
Submission HQE-0K10-PAWQ7 Revision 1 Form Version 17.0
Calculated Fee
Computed at Payment
Last saved 18 minutes ago
SAVE PROGRESS
Preparer Information
Project/Site Information
Project/Site Information, continued
Expedited Review
Larger Common Plan for Development or Sale (LCP)
Receiving Waterbody(s) (RWB) Information
Waters of the U.S./State Information
S.C. Navigable Waters (SCNW) Information
Impaired Waterbodies Information
Fee Schedule Calculation
Review
Signing
WATER QUALITY MONITORING STATION. ADD A ROW FOR EACH POLLUTANT IF MULTIPLE POLLUTANTS EXIST FOR ONE STATION.
NAME OF CORRESPONDING WATERBODY
IF THE SITE DISCHARGES TO A RECEIVING WATER HAVING A SEDIMENT OR SEDIMENT-RELATED IMPAIRMENT (BIO, TURBIDITY, TOTAL PHOSPORUS, TOTAL NITROGEN, CHLOROPHYLL-A, OR FECAL COLIFORM IN SHELLFISH HARVESTING WATERS), WILL THE USE OF BMPS ENSURE CONSTRUCTION STORMATER DISCHARGES DO NOT FURTHER CONTRIBUTE TO THE IMPAIRMENT?
E-585, IMPAIRED USE: FISH, CAUSE: HG
South Edisto River
Yes
ADD ROW
If BMPs will not ensure the site's discharges do not further contribute to a sediment or sediment-related impairment, this site is not eligible for coverage under the CGP.
DOWNSTREAM TMDL Impaired Waterbodies
Has a TMDL(s) been developed for any of the above WQMS(s)?
Yes
No
Impaired Waterbodies Having Total Maximum Daily Load (TMDL)
WATER QUALITY MONITORING STATION ADD A ROW FOR EACH POLLUTANT IF MULTIPLE POLLUTANTS EXIST FOR ONE STATION.
IF THE SITE DISCHARGES TO A RECEIVING WATER WITH A TMDL THAT IS APPLICABLE TO CONSTRUCTION STORMWATER DISCHARGES, WILL THE USE OF BMPS ENSURE CONSTRUCTION STORMWATER DISCHARGES ARE CONSISTENT WITH THE ASSUMPTIONS AND REQUIREMENTS OF THE TMDL?
E-114, Cause: FC, Use Support: Not Supported
Yes
ADD ROW
If BMPs will not ensure the site's discharges are consistent with the assumptions are requirements of a TMDL that is applicable to construction stormwater discharges, this site is not eligible for coverage under the CGP.
NEXT SECTION
Fee Schedule Calculation

NOI Tool Report

SC DES

SC Department of Environmental Services

Watershed and Water Quality Information

General Information

Applicant Name: John Owner
Address: Mercy Place Dr, Aiken, SC, 29801
MS4 Designation: Small MS4
Within Coastal Critical Area: No
Waterbody Name: Unnamed Trib

Permit Type: Construction
Latitude/Longitude: 33.585471 / -81.653859
Monitoring Station: E-114
Water Classification (Provisional): FW
Entered Waterbody Name:

Parameter Description

NH3N	Ammonia	CD	Cadmium	CR	Chromium
CU	Copper	HG	Mercury	NI	Nickel
PB	Lead	ZN	Zinc	DO	Dissolved Oxygen
PH	pH	TURBIDITY	Turbidity	ECOLI	Escherichia coli (Freshwaters)
FC	Fecal Coliform (Shellfish)	BIO	Macroinvertebrates (Bio)	TP	(Lakes) Phosphorus
TN	(Lakes) Nitrogen	CHLA	(Lakes) Chlorophyll a	ENTERO	Enterococcus (Coastal Waters)
HGF	Mercury (Fish Tissue)	PCB	PCB (Fish)		

Impaired Status (downstream sites)

Station	NH3N	CD	CR	CU	HG	NI	PB	ZN	DO	PH	TURBIDITY	ECOLI	FC	BIO	TP	TN	CHLA	ENTERO	HGF	PCB
E-114	F	F	F	F	F	F	F	F	F	F	F	WnTN	X	X	X	X	X	X	X	X
E-585	A	A	A	A	A	A	A	A	A	A	A	A	X	X	X	X	X	X	N	X
E-600	A	A	A	A	A	A	A	A	A	A	A	A	X	X	X	X	X	X	A	X
E-011	A	A	A	A	A	A	A	A	A	A	A	A	X	X	X	X	X	X	A	X
E-501	A	A	A	A	A	A	A	A	A	A	A	A	X	X	X	X	X	X	A	X
RS-21020	A	A	A	A	A	A	A	A	A	A	A	A	X	X	X	X	X	X	A	X
E-500	A	A	A	A	A	A	A	A	A	A	A	A	X	X	X	X	X	X	A	X

F = Standards full supported
N = Standards not supported
A = Assessed at upstream station
X = Parameter not assessed at station
WnTN = Within TMDL, parameter not supported
InTN = In TMDL, parameter not supported
WnTF = Within TMDL, parameter full supported
InTF = In TMDL, parameter full supported

Parameters to be addressed (those not supporting standards)

ECOLI - Escherichia coli (Freshwaters)

Fish Consumption Advisory

HGF - Mercury (Fish Tissue)

Waters of Concern (WOC)

TMDL Information - TMDL Parameters to be addressed

In TMDL Watershed: Yes
TMDL Report No: 9D21-11
TMDL Document Link: https://des.sc.gov/sites/des/files/docs/HomeAndEnvironment/Docs/tmdl_mlEdisto.pdf

TMDL Site: E-114
TMDL Parameter: Fecal

Report Date: August 25, 2025

Where to Find Additional Training

ePermitting Training

ePermitting Training

ePermitting Training - Air Quality

ePermitting Training - Asbestos

ePermitting Training - Construction Stormwater

ePermitting Training - Industrial Stormwater

ePermitting Training - Navigable Waters

ePermitting Training - Private Wells

SCDES has developed training to help users with navigating the ePermitting system.

Because the move from the department's previous database is complex, programs will not all move to ePermitting at the same time. As programs move forward with the shift, they will communicate with their impacted users about training, how to access the system, and what to look forward to as users begin to use the new system. If you have any questions, please contact us.

ePermitting is designed to work best using Microsoft Edge or Google Chrome on a personal computer. Users may also find that ePermitting works on tablets, but we do not recommend accessing it on a phone.

Videos

All videos can be seen on our YouTube ePermitting playlist.

Creating an Account **Logging In**

ePermitting Training

https://des.sc.gov/permits-regulations/permit-central/epermitting-training

SCDES has developed training to help users with navigating the ePermitting system.

use the new system. If you have any questions, please contact us.

ePermitting is designed to work best using Microsoft Edge or Google Chrome on a personal computer. Users may also find that ePermitting works on tablets, but we do not recommend accessing it on a phone.

Videos

All videos can be seen on our YouTube ePermitting playlist.

Creating an Account **Logging In**

ePermitting Training - Construction Stormwater

ePermitting Training - Industrial Stormwater

ePermitting Training - Navigable Waters

ePermitting Training - Private Wells

ePermitting Training - Construction Stormwater

ePermitting Training - Industrial Stormwater

ePermitting Training - Navigable Waters

ePermitting Training - Private Wells

ePermitting Training - Septic Tanks

ePermitting Training - Tanning

ePermitting Training - Underground Injection Control

ePermitting is designed to work best using Microsoft Edge or Google Chrome on a personal computer. Users may also find that ePermitting works on tablets, but we do not recommend accessing it on a phone.

Videos

All videos can be seen on our YouTube ePermitting playlist.

Creating an Account



Logging In



Resetting Your Password

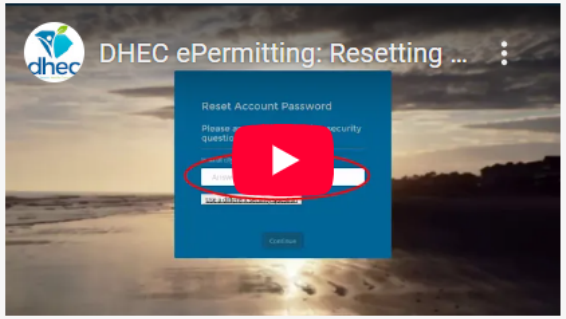

Locating Your Site



EN

ePermitting Training - Construction Stormwater

SCDES has developed trainings to help Construction Stormwater users with navigating the ePermitting system. Please refer to the resources below for assistance.

Videos

Inviting Another User to Complete Application

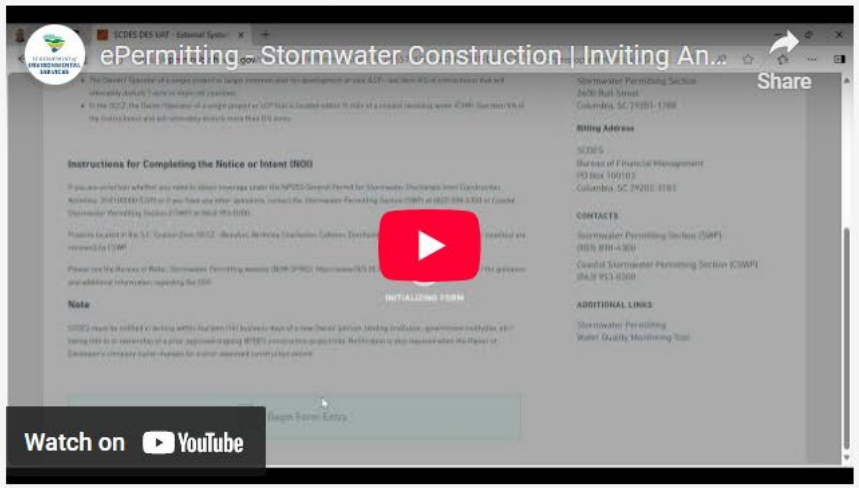

Stormwater Permitting & Applications Walkthrough

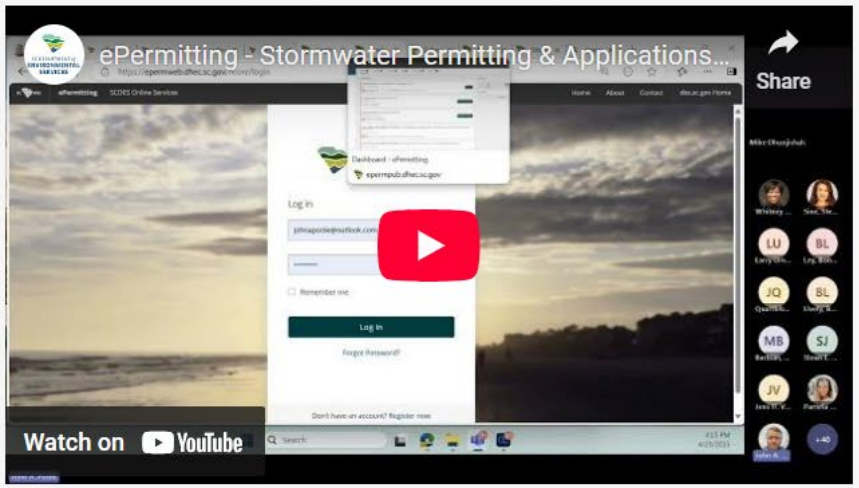

EN

Questions?

SC DEPARTMENT *of*
ENVIRONMENTAL
SERVICES

Get in touch

John A. Poole, P.E.// Director of Dam Safety and Stormwater Permitting

John.poole@des.sc.gov

803.898.3678

des.sc.gov

@SouthCarolinaDES