



Low Hazard Dam Classification Inspection Form for South Carolina  
Regulated Dams  
Dams and Reservoirs Safety Act Regulations 72-1 through 72-9

Note: This form is only for use on current low hazard (class three) dams regulated by the Department of Health and Environmental Control in the State of South Carolina. The primary user of this form is for the use of Department staff members actively involved in reclassification inspections. The current policy is to evaluate the hazard potential of low hazard dams at least once every five years.

Date of Inspection: Dec 20, 2012 SC Dam Inventory Number D 2150 County: Union

Dam Name: Turner's Pond

I. Dam Owner Information

Unknown

Has ownership changed?  Yes  No (If yes, enter the new owners and their contact information below)

A. Owner/ Operator (Company or person): \_\_\_\_\_

Contact Person (if owner is company): \_\_\_\_\_

Phone: \_\_\_\_\_ Email: \_\_\_\_\_

Mailing Address: \_\_\_\_\_

City: \_\_\_\_\_ State: \_\_\_\_\_ Zip: \_\_\_\_\_

II. Site Information

A. Site Location (street address, nearest intersection, etc.): off Bull Black Rd & unnamed dirt rd

Latitude: 34° 45' 12" N Longitude: -81° 41' 6" W Tax map # (list all): 63-0-0-26

Forsythe Road

B. Is there any evidence of new development below the dam?  Yes  No

C. Do you think the hazard classification should be upgraded?  Yes  No

D. If yes for item II.C, what is your opinion of what the new classification should be?  Class 1 (High Hazard)  
 Class 2 (Significant Hazard)

III. Signature

Please print your name, sign, and date on the lines below once the inspection and form have been completed. If assistance with determining the hazard classification was obtained from Bureau of Water staff members, they will also need to complete this portion of the form.

James West  
Printed Name of Regional Inspector

James West  
Signature

Dec 27, 2012  
Date of Signature

\_\_\_\_\_  
Printed Name of BOW Engineer

\_\_\_\_\_  
Signature

\_\_\_\_\_  
Date of Signature



Low Hazard Dam Classification Inspection Form for South Carolina Regulated Dams Dams and Reservoirs Safety Act Regulations 72-1 through 72-9

Note: This form is only for use on current low hazard (class three) dams regulated by the Department of Health and Environmental Control in the State of South Carolina. The primary user of this form is for the use of Department staff members actively involved in reclassification inspections. The current policy is to evaluate the hazard potential of low hazard dams at least once every five years.

Date of Inspection: Dec. 20, 2012 SC Dam Inventory Number D 2156 County: Union

Dam Name: Reno Lake

I. Dam Owner Information Unknown

Has ownership changed? Yes No (If yes, enter the new owners and their contact information below)

A. Owner/ Operator (Company or person):

Contact Person (if owner is company):

Phone: Email:

Mailing Address:

City: State: Zip:

II. Site Information

A. Site Location (street address, nearest intersection, etc.): SC 215 (Bellline Rd) + Twin Oaks Dr

Latitude: 34° 41' 18" N Longitude: - 81° 34' 30" W Tax map # (list all): 85-a-0-57

34.69096549115 - 81.573668718338 Under East Quad

B. Is there any evidence of new development below the dam? Yes No

C. Do you think the hazard classification should be upgraded? Yes No

D. If yes for item II.C, what is your opinion of what the new classification should be? Class 1 (High Hazard) Class 2 (Significant Hazard)

III. Signature

Please print your name, sign, and date on the lines below once the inspection and form have been completed. If assistance with determining the hazard classification was obtaining from Bureau of Water staff members, they will also need to complete this portion of the form.

James West Printed Name of Regional Inspector

James West Signature

Dec. 27, 2012 Date of Signature

Printed Name of BOW Engineer

Signature

Date of Signature



Low Hazard Dam Classification Inspection Form for South Carolina Regulated Dams  
Dams and Reservoirs Safety Act Regulations 72-1 through 72-9

Note: This form is only for use on current low hazard (class three) dams regulated by the Department of Health and Environmental Control in the State of South Carolina. The primary user of this form is for the use of Department staff members actively involved in reclassification inspections. The current policy is to evaluate the hazard potential of low hazard dams at least once every five years.

Date of Inspection: Dec 31, 2012 SC Dam Inventory Number D 2158 County: Union

Dam Name: Cudd Dam

I. **Dam Owner Information** Unknown

Has ownership changed?  Yes  No (If yes, enter the new owners and their contact information below)

A. Owner/ Operator (Company or person): \_\_\_\_\_

Contact Person (if owner is company): \_\_\_\_\_

Phone: \_\_\_\_\_ Email: \_\_\_\_\_

Mailing Address: \_\_\_\_\_

City: \_\_\_\_\_ State: \_\_\_\_\_ Zip: \_\_\_\_\_

II. **Site Information**

A. Site Location (street address, nearest intersection, etc.): \_\_\_\_\_

Latitude: 34° 45' 6" N Longitude: -81° 29' 36" W Tax map # (list all): Lockhart Quad

B. Is there any evidence of new development below the dam?  Yes  No

C. Do you think the hazard classification should be upgraded?  Yes  No

D. If yes for item II.C, what is your opinion of what the new classification should be?  Class 1 (High Hazard)

Class 2 (Significant Hazard)

III. **Signature**

Please print your name, sign, and date on the lines below once the inspection and form have been completed. If assistance with determining the hazard classification was obtained from Bureau of Water staff members, they will also need to complete this portion of the form.

James West

Printed Name of Regional Inspector

James West

Signature

Dec. 31, 2012

Date of Signature

Printed Name of BOW Engineer

Signature

Date of Signature



**Low Hazard Dam Classification Inspection Form for South Carolina  
Regulated Dams  
Dams and Reservoirs Safety Act Regulations 72-1 through 72-9**

**Note:** This form is only for use on current low hazard (class three) dams regulated by the Department of Health and Environmental Control in the State of South Carolina. The primary user of this form is for the use of Department staff members actively involved in reclassification inspections. The current policy is to evaluate the hazard potential of low hazard dams at least once every five years.

Date of Inspection: Dec. 28, 2012 SC Dam Inventory Number D 2159 County: Union

Dam Name: Gus Teter Lake

**I. Dam Owner Information** Unknown

Has ownership changed?  Yes  No (If yes, enter the new owners and their contact information below)

A. Owner/ Operator (Company or person): \_\_\_\_\_

Contact Person (if owner is company): \_\_\_\_\_

Phone: \_\_\_\_\_ Email: \_\_\_\_\_

Mailing Address: \_\_\_\_\_

City: \_\_\_\_\_ State: \_\_\_\_\_ Zip: \_\_\_\_\_

**II. Site Information**

A. Site Location (street address, nearest intersection, etc.): \_\_\_\_\_

Latitude: 34°37'6" N Longitude: -81°29'54" W Tax map # (list all): Carlisle Quad

B. Is there any evidence of new development below the dam?  Yes  No

C. Do you think the hazard classification should be upgraded?  Yes  No

D. If yes for item II.C, what is your opinion of what the new classification should be?  Class 1 (High Hazard)  
 Class 2 (Significant Hazard)

**III. Signature**

Please print your name, sign, and date on the lines below once the inspection and form have been completed. If assistance with determining the hazard classification was obtained from Bureau of Water staff members, they will also need to complete this portion of the form.

James West  
Printed Name of Regional Inspector

James West  
Signature

Dec. 31, 2012  
Date of Signature

\_\_\_\_\_  
Printed Name of BOW Engineer

\_\_\_\_\_  
Signature

\_\_\_\_\_  
Date of Signature



Low Hazard Dam Classification Inspection Form for South Carolina  
Regulated Dams  
Dams and Reservoirs Safety Act Regulations 72-1 through 72-9

Note: This form is only for use on current low hazard (class three) dams regulated by the Department of Health and Environmental Control in the State of South Carolina. The primary user of this form is for the use of Department staff members actively involved in reclassification inspections. The current policy is to evaluate the hazard potential of low hazard dams at least once every five years.

Date of Inspection: 10/25/12 SC Dam Inventory Number D 2760 County: Spartanburg  
Dam Name: J H Page Lake Dam

I. Dam Owner Information

Has ownership changed?  Yes  No (If yes, enter the new owners and their contact information below)

A. Owner/ Operator (Company or person): \_\_\_\_\_

Contact Person (if owner is company): \_\_\_\_\_

Phone: \_\_\_\_\_ Email: \_\_\_\_\_

Mailing Address: \_\_\_\_\_

City: \_\_\_\_\_ State: \_\_\_\_\_ Zip: \_\_\_\_\_

II. Site Information

A. Site Location (street address, nearest intersection, etc.): \_\_\_\_\_

Latitude: \_\_\_\_° \_\_\_\_' \_\_\_\_" N Longitude: - \_\_\_\_° \_\_\_\_' \_\_\_\_" W Tax map # (list all): \_\_\_\_\_

B. Is there any evidence of new development below the dam?  Yes  No

C. Do you think the hazard classification should be upgraded?  Yes  No

~~D. If yes for item II.C, what is your opinion of what the new classification should be?  Class 1 (High Hazard)  
 Class 2 (Significant Hazard)~~

III. Signature

Please print your name, sign, and date on the lines below once the inspection and form have been completed. If assistance with determining the hazard classification was obtained from Bureau of Water staff members, they will also need to complete this portion of the form.

Flormance B. Hall  
Printed Name of Regional Inspector

Flormance B. Hall  
Signature

2/15/13  
Date of Signature

\_\_\_\_\_  
Printed Name of BOW Engineer

\_\_\_\_\_  
Signature

\_\_\_\_\_  
Date of Signature



Low Hazard Dam Classification Inspection Form for South Carolina Regulated Dams  
Dams and Reservoirs Safety Act Regulations 72-1 through 72-9

Note: This form is only for use on current low hazard (class three) dams regulated by the Department of Health and Environmental Control in the State of South Carolina. The primary user of this form is for the use of Department staff members actively involved in reclassification inspections. The current policy is to evaluate the hazard potential of low hazard dams at least once every five years.

Date of Inspection: Dec 30, 2014 SC Dam Inventory Number D D2782 County: Spartanburg

Dam Name: BASF Whitestone #1 Pond

I. Dam Owner Information

Has ownership changed?  Yes  No (If yes, enter the new owners and their contact information below)

A. Owner/ Operator (Company or person): BASF

Contact Person (if owner is company): \_\_\_\_\_

Phone: \_\_\_\_\_ Email: \_\_\_\_\_

Mailing Address: 3455 Southport Rd

City: Spartanburg State: SC Zip: 29302

II. Site Information

A. Site Location (street address, nearest intersection, etc.): SC 295 past BASF, near the bridge OFF E. Murph Rd

Latitude: 34° 54' " N Longitude: -81° 48' " W Tax map # (list all): 3-28-00-109.00  
19.732 29.754

B. Is there any evidence of new development below the dam?  Yes  No

C. Do you think the hazard classification should be upgraded?  Yes  No

D. If yes for item II.C, what is your opinion of what the new classification should be?  Class 1 (High Hazard)  
 Class 2 (Significant Hazard)

III. Signature

Please print your name, sign, and date on the lines below once the inspection and form have been completed. If assistance with determining the hazard classification was obtaining from Bureau of Water staff members, they will also need to complete this portion of the form.

James West  
Printed Name of Regional Inspector

James West  
Signature

Dec 30, 2014  
Date of Signature

\_\_\_\_\_  
Printed Name of BOW Engineer

\_\_\_\_\_  
Signature

\_\_\_\_\_  
Date of Signature



Low Hazard Dam Classification Inspection Form for South Carolina  
Regulated Dams  
Dams and Reservoirs Safety Act Regulations 72-1 through 72-9

Note: This form is only for use on current low hazard (class three) dams regulated by the Department of Health and Environmental Control in the State of South Carolina. The primary user of this form is for the use of Department staff members actively involved in reclassification inspections. The current policy is to evaluate the hazard potential of low hazard dams at least once every five years.

Date of Inspection: Dec. 30, 2014 SC Dam Inventory Number D 2784 County: Spartanburg

Dam Name: Whitestone #2 Pond  
Sale Date: 1964

I. Dam Owner Information

Has ownership changed?  Yes  No (If yes, enter the new owners and their contact information below)

A. Owner/ Operator (Company or person): Alexander Boltvies

Contact Person (if owner is company): \_\_\_\_\_

Phone: \_\_\_\_\_ Email: \_\_\_\_\_

Mailing Address: 490 E Murph Rd

City: Spartanburg State: SC Zip: 29302

II. Site Information

A. Site Location (street address, nearest intersection, etc.): SC 295 b/w Whitestone & the bridge  
off E. Murph Rd

Latitude: 34° 54' " N Longitude: -81° 48' " W Tax map # (list all): 3-28-00-114.02  
25.985 27.842

B. Is there any evidence of new development below the dam?  Yes  No

C. Do you think the hazard classification should be upgraded?  Yes  No

D. If yes for item II.C, what is your opinion of what the new classification should be?  Class 1 (High Hazard)  
 Class 2 (Significant Hazard)

III. Signature

Please print your name, sign, and date on the lines below once the inspection and form have been completed. If assistance with determining the hazard classification was obtained from Bureau of Water staff members, they will also need to complete this portion of the form.

James West  
Printed Name of Regional Inspector

James West  
Signature

Dec 30, 2014  
Date of Signature

\_\_\_\_\_  
Printed Name of BOW Engineer

\_\_\_\_\_  
Signature

\_\_\_\_\_  
Date of Signature



Low Hazard Dam Classification Inspection Form for South Carolina Regulated Dams  
Dams and Reservoirs Safety Act Regulations 72-1 through 72-9

Note: This form is only for use on current low hazard (class three) dams regulated by the Department of Health and Environmental Control in the State of South Carolina. The primary user of this form is for the use of Department staff members actively involved in reclassification inspections. The current policy is to evaluate the hazard potential of low hazard dams at least once every five years.

Date of Inspection: Dec 18, 2014 SC Dam Inventory Number D 2785 County: Spartanburg

Dam Name: Spartan Minerals Dam

I. Dam Owner Information

Has ownership changed?  Yes  No (If yes, enter the new owners and their contact information below)

A. Owner/ Operator (Company or person): Vulcan Lands Inc

Contact Person (if owner is company): \_\_\_\_\_

Phone: \_\_\_\_\_ Email: \_\_\_\_\_

Mailing Address: 390 Vulcan Rd

City: Pacolet State: SC Zip: \_\_\_\_\_

II. Site Information

A. Site Location (street address, nearest intersection, etc.): Vulcan Rd + Rock Quarry Rd

Latitude: 34° 48' 58.07 " N Longitude: -82° 10' 12.55 " W Tax map # (list all): 3-29-00-004.03

B. Is there any evidence of new development below the dam?  Yes  No

C. Do you think the hazard classification should be upgraded?  Yes  No

D. If yes for item II.C, what is your opinion of what the new classification should be?  Class 1 (High Hazard)  
 Class 2 (Significant Hazard)

III. Signature

Please print your name, sign, and date on the lines below once the inspection and form have been completed. If assistance with determining the hazard classification was obtaining from Bureau of Water staff members, they will also need to complete this portion of the form.

James West  
Printed Name of Regional Inspector

James West  
Signature

Dec 18, 2014  
Date of Signature

\_\_\_\_\_  
Printed Name of BOW Engineer

\_\_\_\_\_  
Signature

\_\_\_\_\_  
Date of Signature





**Low Hazard Dam Classification Inspection Form for South Carolina  
Regulated Dams  
Dams and Reservoirs Safety Act Regulations 72-1 through 72-9**

**Note:** This form is only for use on current low hazard (class three) dams regulated by the Department of Health and Environmental Control in the State of South Carolina. The primary user of this form is for the use of Department staff members actively involved in reclassification inspections. The current policy is to evaluate the hazard potential of low hazard dams at least once every five years.

Date of Inspection: Dec. 23, 2014 SC Dam Inventory Number D2788 County: Spartanburg  
 Dam Name: Kathleen Kimbrell Dam

**I. Dam Owner Information** Nov. 8, 2012 sale date  
 Has ownership changed?  Yes  No (If yes, enter the new owners and their contact information below)  
 A. Owner/ Operator (Company or person): Leon Jr + Cheryl Kimbrell et al  
 Contact Person (if owner is company): \_\_\_\_\_  
 Phone: \_\_\_\_\_ Email: \_\_\_\_\_  
 Mailing Address: \_\_\_\_\_  
 City: \_\_\_\_\_ State: \_\_\_\_\_ Zip: \_\_\_\_\_

**II. Site Information**  
 A. Site Location (street address, nearest intersection, etc.): \_\_\_\_\_  
 Latitude: 34° 48' " N Longitude: -82° 10' " W Tax map # (list all): 4-05-00-016.01  
58.07 12.55  
 B. Is there any evidence of new development below the dam?  Yes  No  
 C. Do you think the hazard classification should be upgraded?  Yes  No  
 D. If yes for item II.C, what is your opinion of what the new classification should be?  Class 1 (High Hazard)  
 Class 2 (Significant Hazard)

**III. Signature**  
 Please print your name, sign, and date on the lines below once the inspection and form have been completed. If assistance with determining the hazard classification was obtaining from Bureau of Water staff members, they will also need to complete this portion of the form.

<u>James West</u> Printed Name of Regional Inspector	<u>James West</u> Signature	<u>12/23/14</u> Date of Signature
_____ Printed Name of BOW Engineer	_____ Signature	_____ Date of Signature



Low Hazard Dam Classification Inspection Form for South Carolina  
Regulated Dams  
Dams and Reservoirs Safety Act Regulations 72-1 through 72-9

Note: This form is only for use on current low hazard (class three) dams regulated by the Department of Health and Environmental Control in the State of South Carolina. The primary user of this form is for the use of Department staff members actively involved in reclassification inspections. The current policy is to evaluate the hazard potential of low hazard dams at least once every five years.

Date of Inspection: 01/14/13 SC Dam Inventory Number D 3304 County: Spartanburg  
Dam Name: Bedland Rd Dam

I. Dam Owner Information

Has ownership changed?  Yes  No (If yes, enter the new owners and their contact information below)

A. Owner/ Operator (Company or person): Joe Johnson

Contact Person (if owner is company): \_\_\_\_\_

Phone: \_\_\_\_\_ Email: \_\_\_\_\_

Mailing Address: 150 E. Wallace Rd

City: Campobello State: SC Zip: 29322

II. Site Information

A. Site Location (street address, nearest intersection, etc.): Wallace Rd + Wicklow Rd

Latitude: 35° 7' 48" N Longitude: -82° 8' 25" W Tax map # (list all): 1-21-05-002.00  
94191

B. Is there any evidence of new development below the dam?  Yes  No

C. Do you think the hazard classification should be upgraded?  Yes  No

~~D. If yes for item II.C, what is your opinion of what the new classification should be?~~  Class 1 (High Hazard)

Class 2 (Significant Hazard)

III. Signature

Please print your name, sign, and date on the lines below once the inspection and form have been completed. If assistance with determining the hazard classification was obtained from Bureau of Water staff members, they will also need to complete this portion of the form.

Flornia B. Hall  
Printed Name of Regional Inspector

Flornia B. Hall  
Signature

01/15/13  
Date of Signature

\_\_\_\_\_  
Printed Name of BOW Engineer

\_\_\_\_\_  
Signature

\_\_\_\_\_  
Date of Signature



**Low Hazard Dam Classification Inspection Form for South Carolina  
Regulated Dams  
Dams and Reservoirs Safety Act Regulations 72-1 through 72-9**

**Note:** This form is only for use on current low hazard (class three) dams regulated by the Department of Health and Environmental Control in the State of South Carolina. The primary user of this form is for the use of Department staff members actively involved in reclassification inspections. The current policy is to evaluate the hazard potential of low hazard dams at least once every five years.

Date of Inspection: 01/03/14 SC Dam Inventory Number D 3305 County: Spartanburg  
 Dam Name: Susan Floyd Dam

**I. Dam Owner Information**

Has ownership changed?  Yes  No (If yes, enter the new owners and their contact information below)

A. Owner/ Operator (Company or person): Elizabeth Patterson / Steve Metcalf

Contact Person (if owner is company): \_\_\_\_\_

Phone: \_\_\_\_\_ Email: \_\_\_\_\_

Mailing Address: PO Box 5564 / 1078 Boiling Springs Rd

City: Spartanburg State: SC Zip: 29304 / 29303

**II. Site Information**

A. Site Location (street address, nearest intersection, etc.): 215 Rock Ridge Rd, Campobello

Latitude: 35° 7' 41.99" N Longitude: -82° 8' 45.05" W Tax map # (list all): 1-21-00-017.00;  
4995 / 1-21-00-008.00; 4979

B. Is there any evidence of new development below the dam?  Yes  No

C. Do you think the hazard classification should be upgraded?  Yes  No

~~D. If yes for item II.C, what is your opinion of what the new classification should be?  Class 1 (High Hazard)  
 Class 2 (Significant Hazard)~~

**III. Signature**

Please print your name, sign, and date on the lines below once the inspection and form have been completed. If assistance with determining the hazard classification was obtained from Bureau of Water staff members, they will also need to complete this portion of the form.

Florence B. Hall  
 Printed Name of Regional Inspector

Florence B. Hall  
 Signature

4  
1-3-13  
 Date of Signature

\_\_\_\_\_  
 Printed Name of BOW Engineer

\_\_\_\_\_  
 Signature

\_\_\_\_\_  
 Date of Signature



Low Hazard Dam Classification Inspection Form for South Carolina Regulated Dams  
Dams and Reservoirs Safety Act Regulations 72-1 through 72-9

Note: This form is only for use on current low hazard (class three) dams regulated by the Department of Health and Environmental Control in the State of South Carolina. The primary user of this form is for the use of Department staff members actively involved in reclassification inspections. The current policy is to evaluate the hazard potential of low hazard dams at least once every five years.

Date of Inspection: 10/26/13 SC Dam Inventory Number D 3307 County: Spartanburg  
Dam Name: BE Gramling Dam

I. Dam Owner Information

Has ownership changed?  Yes  No (If yes, enter the new owners and their contact information below)

A. Owner/ Operator (Company or person): Henry T. Gramling, Jr (2 partials)

Contact Person (if owner is company): \_\_\_\_\_

Phone: \_\_\_\_\_ Email: \_\_\_\_\_

Mailing Address: P.O. Box 237

City: Gramling State: SC Zip: 29348

II. Site Information

A. Site Location (street address, nearest intersection, etc.): Gramling Mill Rd + Runion Rd

Latitude: 35° 4' 27.5" N Longitude: -82° 8' 58.9" W Tax map # (list all): 1-32-60-102.00, 36092; 1-32-16-09.00, 36212

B. Is there any evidence of new development below the dam?  Yes  No

C. Do you think the hazard classification should be upgraded?  Yes  No

~~D. If yes for item II.C, what is your opinion of what the new classification should be?  Class 1 (High Hazard)  Class 2 (Significant Hazard)~~

III. Signature

Please print your name, sign, and date on the lines below once the inspection and form have been completed. If assistance with determining the hazard classification was obtained from Bureau of Water staff members, they will also need to complete this portion of the form.

Florina B Hall  
Printed Name of Regional Inspector

Florina B Hall  
Signature

2/15/13  
Date of Signature

\_\_\_\_\_  
Printed Name of BOW Engineer

\_\_\_\_\_  
Signature

\_\_\_\_\_  
Date of Signature



Low Hazard Dam Classification Inspection Form for South Carolina  
Regulated Dams  
Dams and Reservoirs Safety Act Regulations 72-1 through 72-9

Note: This form is only for use on current low hazard (class three) dams regulated by the Department of Health and Environmental Control in the State of South Carolina. The primary user of this form is for the use of Department staff members actively involved in reclassification inspections. The current policy is to evaluate the hazard potential of low hazard dams at least once every five years.

Date of Inspection: 10/20/13 SC Dam Inventory Number D 3308 County: Spartanburg  
Dam Name: Gramling Bros Pond Dam #2

I. Dam Owner Information

Has ownership changed?  Yes  No (If yes, enter the new owners and their contact information below)

A. Owner/ Operator (Company or person): Gramling Bros

Contact Person (if owner is company): \_\_\_\_\_

Phone: \_\_\_\_\_ Email: \_\_\_\_\_

Mailing Address: P.O. Box 389

City: Gramling State: SC Zip: 29348

II. Site Information

A. Site Location (street address, nearest intersection, etc.): end of Little Pond Rd

Latitude: 35° 5' 03.4" N Longitude: -82° 8' 31.2" W Tax map # (list all): 1-33-00-024,00, 36240,

B. Is there any evidence of new development below the dam?  Yes  No

C. Do you think the hazard classification should be upgraded?  Yes  No

~~D. If yes for item II.C, what is your opinion of what the new classification should be?  Class 1 (High Hazard)  Class 2 (Significant Hazard)~~

III. Signature

Please print your name, sign, and date on the lines below once the inspection and form have been completed. If assistance with determining the hazard classification was obtained from Bureau of Water staff members, they will also need to complete this portion of the form.

Florina B Hall  
Printed Name of Regional Inspector

Florina B Hall  
Signature

02/15/13  
Date of Signature

\_\_\_\_\_  
Printed Name of BOW Engineer

\_\_\_\_\_  
Signature

\_\_\_\_\_  
Date of Signature



Low Hazard Dam Classification Inspection Form for South Carolina Regulated Dams Dams and Reservoirs Safety Act Regulations 72-1 through 72-9

Note: This form is only for use on current low hazard (class three) dams regulated by the Department of Health and Environmental Control in the State of South Carolina. The primary user of this form is for the use of Department staff members actively involved in reclassification inspections. The current policy is to evaluate the hazard potential of low hazard dams at least once every five years.

Date of Inspection: 10/24/12 SC Dam Inventory Number D 3309 County: Spartanburg  
Dam Name: Edgar Woodfin Dam

I. Dam Owner Information

Has ownership changed?  Yes  No (If yes, enter the new owners and their contact information below)

A. Owner/ Operator (Company or person): Bruce + Kathryn Woodfin

Contact Person (if owner is company):

Phone: Email:

Mailing Address: P.O. Box 31

City: Gramling State: SC Zip: 29348

II. Site Information

A. Site Location (street address, nearest intersection, etc.): Hwy 176 + Big Mulberry Terr.

Latitude: 35° 5' 28" N Longitude: -82° 8' 12.9" W Tax map # (list all): 1-33-00-048.03, 36287

B. Is there any evidence of new development below the dam?  Yes  No

C. Do you think the hazard classification should be upgraded?  Yes  No

~~D. If yes for item II.C, what is your opinion of what the new classification should be?  Class 1 (High Hazard)  Class 2 (Significant Hazard)~~

III. Signature

Please print your name, sign, and date on the lines below once the inspection and form have been completed. If assistance with determining the hazard classification was obtaining from Bureau of Water staff members, they will also need to complete this portion of the form.

Florman B. Hall

Printed Name of Regional Inspector

Florman B Hall

Signature

2/15/13

Date of Signature

Printed Name of BOW Engineer

Signature

Date of Signature



Low Hazard Dam Classification Inspection Form for South Carolina  
Regulated Dams  
Dams and Reservoirs Safety Act Regulations 72-1 through 72-9

Note: This form is only for use on current low hazard (class three) dams regulated by the Department of Health and Environmental Control in the State of South Carolina. The primary user of this form is for the use of Department staff members actively involved in reclassification inspections. The current policy is to evaluate the hazard potential of low hazard dams at least once every five years.

Date of Inspection: 10/24/12 SC Dam Inventory Number D 3310 County: Spartanburg  
Dam Name: Grambling Bros. Dam #3

I. Dam Owner Information

Has ownership changed?  Yes  No (If yes, enter the new owners and their contact information below)

A. Owner/ Operator (Company or person): \_\_\_\_\_

Contact Person (if owner is company): \_\_\_\_\_

Phone: \_\_\_\_\_ Email: \_\_\_\_\_

Mailing Address: P.O. Box 389

City: Grambling State: SC Zip: 29348

II. Site Information

A. Site Location (street address, nearest intersection, etc.): 1210 Turpin Rd Ext, Inman

Latitude: 35° 4' 55.9N Longitude: -82° 7' 38" W Tax map # (list all): 1-33-00-072.00  
92920

B. Is there any evidence of new development below the dam?  Yes  No

C. Do you think the hazard classification should be upgraded?  Yes  No

~~D. If yes for item II.C, what is your opinion of what the new classification should be?  Class 1 (High Hazard)~~

~~Class 2 (Significant Hazard)~~

III. Signature

Please print your name, sign, and date on the lines below once the inspection and form have been completed. If assistance with determining the hazard classification was obtained from Bureau of Water staff members, they will also need to complete this portion of the form.

Florence B. Hall  
Printed Name of Regional Inspector

Florence B. Hall  
Signature

10/24/12  
Date of Signature

\_\_\_\_\_  
Printed Name of BOW Engineer

\_\_\_\_\_  
Signature

\_\_\_\_\_  
Date of Signature



Low Hazard Dam Classification Inspection Form for South Carolina Regulated Dams Dams and Reservoirs Safety Act Regulations 72-1 through 72-9

Note: This form is only for use on current low hazard (class three) dams regulated by the Department of Health and Environmental Control in the State of South Carolina. The primary user of this form is for the use of Department staff members actively involved in reclassification inspections. The current policy is to evaluate the hazard potential of low hazard dams at least once every five years.

Date of Inspection: 10/26/12 SC Dam Inventory Number D 3311 County: Spartanburg  
Dam Name: Gramling Bros Dam #5

I. Dam Owner Information

Has ownership changed? Yes No (If yes, enter the new owners and their contact information below)

A. Owner/ Operator (Company or person): Gramling Bros / Wayne Culp

Contact Person (if owner is company):

Phone: Email:

Mailing Address: P.O. Box 389 / P.O. Box 583

City: Gramling / Inman State: SC Zip: 29348 / 29349

II. Site Information

A. Site Location (street address, nearest intersection, etc.): Twin Chimney Rd + D3310

Latitude: 35° 4' 51.4N Longitude: -82° 7' 34.4W Tax map # (list all): 1-33-00-072.00, 36325, 1-33-00-071.00, 36324

B. Is there any evidence of new development below the dam? Yes No [checked]

C. Do you think the hazard classification should be upgraded? Yes No [checked]

~~D. If yes for item II.C, what is your opinion of what the new classification should be? Class 1 (High Hazard) Class 2 (Significant Hazard)~~

III. Signature

Please print your name, sign, and date on the lines below once the inspection and form have been completed. If assistance with determining the hazard classification was obtaining from Bureau of Water staff members, they will also need to complete this portion of the form.

Flormia B Hall  
Printed Name of Regional Inspector

Flormia B Hall  
Signature

2/15/13  
Date of Signature

Printed Name of BOW Engineer

Signature

Date of Signature





Low Hazard Dam Classification Inspection Form for South Carolina  
Regulated Dams  
Dams and Reservoirs Safety Act Regulations 72-1 through 72-9

Note: This form is only for use on current low hazard (class three) dams regulated by the Department of Health and Environmental Control in the State of South Carolina. The primary user of this form is for the use of Department staff members actively involved in reclassification inspections. The current policy is to evaluate the hazard potential of low hazard dams at least once every five years.

Date of Inspection: 10/31/12 SC Dam Inventory Number D 3312 County: Spartanburg  
Dam Name: Wilburn Morris Dam

I. Dam Owner Information

Has ownership changed?  Yes  No (If yes, enter the new owners and their contact information below)

A. Owner/ Operator (Company or person): Larry + Linda Jones

Contact Person (if owner is company): \_\_\_\_\_

Phone: \_\_\_\_\_ Email: \_\_\_\_\_

Mailing Address: 2150 Dickson Rd

City: Inman State: SC Zip: 29349

II. Site Information

A. Site Location (street address, nearest intersection, etc.): Edwards Rd + Dickson Rd

Latitude: 35° 5' 8.6" N Longitude: 82° 5' 17.5" W Tax map # (list all): 1-34-00-043.03, 36585

B. Is there any evidence of new development below the dam?  Yes  No

C. Do you think the hazard classification should be upgraded?  Yes  No

~~D. If yes for item II.C, what is your opinion of what the new classification should be?  Class 1 (High Hazard)  Class 2 (Significant Hazard)~~

III. Signature

Please print your name, sign, and date on the lines below once the inspection and form have been completed. If assistance with determining the hazard classification was obtained from Bureau of Water staff members, they will also need to complete this portion of the form.

Florence B Hall  
Printed Name of Regional Inspector

Florence B Hall  
Signature

2/15/13  
Date of Signature

\_\_\_\_\_  
Printed Name of BOW Engineer

\_\_\_\_\_  
Signature

\_\_\_\_\_  
Date of Signature



Low Hazard Dam Classification Inspection Form for South Carolina  
Regulated Dams  
Dams and Reservoirs Safety Act Regulations 72-1 through 72-9

Note: This form is only for use on current low hazard (class three) dams regulated by the Department of Health and Environmental Control in the State of South Carolina. The primary user of this form is for the use of Department staff members actively involved in reclassification inspections. The current policy is to evaluate the hazard potential of low hazard dams at least once every five years.

Date of Inspection: 09/26/13 SC Dam Inventory Number D 3313 County: Spartanburg  
Dam Name: Tiger Oak Dam #1

I. Dam Owner Information

Has ownership changed?  Yes  No (If yes, enter the new owners and their contact information below)

A. Owner/ Operator (Company or person): Dermis Culbreth

Contact Person (if owner is company): \_\_\_\_\_

Phone: \_\_\_\_\_ Email: \_\_\_\_\_

Mailing Address: PO Box 602

City: Inman State: SC Zip: 29349

II. Site Information

A. Site Location (street address, nearest intersection, etc.): end of Carolina Best Dr.

Latitude: 35° 4' 56.7" N Longitude: -82° 4' 1.24" W Tax map # (list all): 2-27-00-003.00  
10090

B. Is there any evidence of new development below the dam? \_\_\_\_\_ Yes  No

C. Do you think the hazard classification should be upgraded? \_\_\_\_\_ Yes  No

~~D. If yes for item II.C, what is your opinion of what the new classification should be?~~ \_\_\_\_\_ Class 1 (High Hazard)  
\_\_\_\_\_ Class 2 (Significant Hazard)

III. Signature

Please print your name, sign, and date on the lines below once the inspection and form have been completed. If assistance with determining the hazard classification was obtained from Bureau of Water staff members, they will also need to complete this portion of the form.

Florence B. Hall  
Printed Name of Regional Inspector

Florence B. Hall  
Signature

9/26/13  
Date of Signature

\_\_\_\_\_  
Printed Name of BOW Engineer

\_\_\_\_\_  
Signature

\_\_\_\_\_  
Date of Signature



Low Hazard Dam Classification Inspection Form for South Carolina Regulated Dams  
Dams and Reservoirs Safety Act Regulations 72-1 through 72-9

Note: This form is only for use on current low hazard (class three) dams regulated by the Department of Health and Environmental Control in the State of South Carolina. The primary user of this form is for the use of Department staff members actively involved in reclassification inspections. The current policy is to evaluate the hazard potential of low hazard dams at least once every five years.

Date of Inspection: 10/24/12 SC Dam Inventory Number D 3316 County: Spartanburg  
Dam Name: Thomas Began Dam

I. Dam Owner Information

Has ownership changed?  Yes  No (If yes, enter the new owners and their contact information below)

A. Owner/ Operator (Company or person): \_\_\_\_\_

Contact Person (if owner is company): \_\_\_\_\_

Phone: \_\_\_\_\_ Email: \_\_\_\_\_

Mailing Address: 1490 Hwy 292

City: Inman State: SC Zip: 29349

II. Site Information

A. Site Location (street address, nearest intersection, etc.): Miller Hodge + Grambling Sch Rd  
Latitude: 35° 3' <sup>57.44</sup> 58.1 N Longitude: 82° 8' <sup>23.65</sup> W Tax map # (list all): 1-38-00-026,00  
94382

B. Is there any evidence of new development below the dam?  Yes  No

C. Do you think the hazard classification should be upgraded?  Yes  No

~~D. If yes for item II.C, what is your opinion of what the new classification should be?  Class 1 (High Hazard)~~

~~Class 2 (Significant Hazard)~~

III. Signature

Please print your name, sign, and date on the lines below once the inspection and form have been completed. If assistance with determining the hazard classification was obtaining from Bureau of Water staff members, they will also need to complete this portion of the form.

Flornu B Hall  
Printed Name of Regional Inspector

Flornu B Hall  
Signature

10/20/12  
Date of Signature

\_\_\_\_\_  
Printed Name of BOW Engineer

\_\_\_\_\_  
Signature

\_\_\_\_\_  
Date of Signature



Low Hazard Dam Classification Inspection Form for South Carolina  
Regulated Dams  
Dams and Reservoirs Safety Act Regulations 72-1 through 72-9

Note: This form is only for use on current low hazard (class three) dams regulated by the Department of Health and Environmental Control in the State of South Carolina. The primary user of this form is for the use of Department staff members actively involved in reclassification inspections. The current policy is to evaluate the hazard potential of low hazard dams at least once every five years.

Date of Inspection: 11/04/12 SC Dam Inventory Number D 3317 County: Spartanburg  
Dam Name: Richard + Margaret Keith Dam

I. Dam Owner Information

Has ownership changed?  Yes  No (If yes, enter the new owners and their contact information below)

A. Owner/ Operator (Company or person): Ranson Kirby

Contact Person (if owner is company): \_\_\_\_\_

Phone: \_\_\_\_\_ Email: \_\_\_\_\_

Mailing Address: 230 Block House Rd

City: Landrum State: SC Zip: 29356

II. Site Information

A. Site Location (street address, nearest intersection, etc.): Collinsdale Rd + Gowen Rd

Latitude: 35° 2' 21.8" N Longitude: -82° 9' 08.1" W Tax map # (list all): 1-42-00-07603, 40420

B. Is there any evidence of new development below the dam?  Yes  No

C. Do you think the hazard classification should be upgraded?  Yes  No

~~D. If yes for item II.C, what is your opinion of what the new classification should be?  Class 1 (High Hazard)  Class 2 (Significant Hazard)~~

III. Signature

Please print your name, sign, and date on the lines below once the inspection and form have been completed. If assistance with determining the hazard classification was obtained from Bureau of Water staff members, they will also need to complete this portion of the form.

Florna B Hall  
Printed Name of Regional Inspector

Florna B Hall  
Signature

2/15/13  
Date of Signature

\_\_\_\_\_  
Printed Name of BOW Engineer

\_\_\_\_\_  
Signature

\_\_\_\_\_  
Date of Signature



Low Hazard Dam Classification Inspection Form for South Carolina  
Regulated Dams  
Dams and Reservoirs Safety Act Regulations 72-1 through 72-9

Note: This form is only for use on current low hazard (class three) dams regulated by the Department of Health and Environmental Control in the State of South Carolina. The primary user of this form is for the use of Department staff members actively involved in reclassification inspections. The current policy is to evaluate the hazard potential of low hazard dams at least once every five years.

Date of Inspection: 11/04/12 SC Dam Inventory Number D 3318 County: Spartanburg  
Dam Name: Henry B Davis Dam

I. Dam Owner Information

Has ownership changed?  Yes  No (If yes, enter the new owners and their contact information below)

A. Owner/ Operator (Company or person): \_\_\_\_\_

Contact Person (if owner is company): \_\_\_\_\_

Phone: \_\_\_\_\_ Email: \_\_\_\_\_

Mailing Address: \_\_\_\_\_

City: \_\_\_\_\_ State: \_\_\_\_\_ Zip: \_\_\_\_\_

II. Site Information

A. Site Location (street address, nearest intersection, etc.): Hampton Rd

Latitude: 35° 1' 55" N Longitude: -82° 8' 18" W Tax map # (list all): 1-43-00-035.D1,  
41010

B. Is there any evidence of new development below the dam?  Yes  No

C. Do you think the hazard classification should be upgraded?  Yes  No

~~D. If yes for item II.C, what is your opinion of what the new classification should be?~~  Class 1 (High Hazard)  
 Class 2 (Significant Hazard)

III. Signature

Please print your name, sign, and date on the lines below once the inspection and form have been completed. If assistance with determining the hazard classification was obtained from Bureau of Water staff members, they will also need to complete this portion of the form.

Florence B Hall  
Printed Name of Regional Inspector

Therma B Hall  
Signature

2/15/13  
Date of Signature

\_\_\_\_\_  
Printed Name of BOW Engineer

\_\_\_\_\_  
Signature

\_\_\_\_\_  
Date of Signature



Low Hazard Dam Classification Inspection Form for South Carolina  
Regulated Dams  
Dams and Reservoirs Safety Act Regulations 72-1 through 72-9

Note: This form is only for use on current low hazard (class three) dams regulated by the Department of Health and Environmental Control in the State of South Carolina. The primary user of this form is for the use of Department staff members actively involved in reclassification inspections. The current policy is to evaluate the hazard potential of low hazard dams at least once every five years.

Date of Inspection: 11/04/12 SC Dam Inventory Number D 3320 County: Spartanburg  
Dam Name: James + Alice Gentry Dam

I. Dam Owner Information

Has ownership changed?  Yes  No (If yes, enter the new owners and their contact information below)

A. Owner/ Operator (Company or person): \_\_\_\_\_

Contact Person (if owner is company): \_\_\_\_\_

Phone: \_\_\_\_\_ Email: \_\_\_\_\_

Mailing Address: \_\_\_\_\_

City: \_\_\_\_\_ State: \_\_\_\_\_ Zip: \_\_\_\_\_

II. Site Information

A. Site Location (street address, nearest intersection, etc.): 802 Hickory Hollow Rd Inman

Latitude: 35° 1' 21.7" N Longitude: -82° 5' 49.2" W Tax map # (list all): 1-49-00-024.01  
116019

B. Is there any evidence of new development below the dam?  Yes  No

C. Do you think the hazard classification should be upgraded?  Yes  No

~~D. If yes for item II.C, what is your opinion of what the new classification should be?  Class 1 (High Hazard)  
 Class 2 (Significant Hazard)~~

III. Signature

Please print your name, sign, and date on the lines below once the inspection and form have been completed. If assistance with determining the hazard classification was obtained from Bureau of Water staff members, they will also need to complete this portion of the form.

Florence B. Hall  
Printed Name of Regional Inspector

Florence B. Hall  
Signature

4/25/13  
Date of Signature

\_\_\_\_\_  
Printed Name of BOW Engineer

\_\_\_\_\_  
Signature

\_\_\_\_\_  
Date of Signature



**Low Hazard Dam Classification Inspection Form for South Carolina  
Regulated Dams  
Dams and Reservoirs Safety Act Regulations 72-1 through 72-9**

**Note:** This form is only for use on current low hazard (class three) dams regulated by the Department of Health and Environmental Control in the State of South Carolina. The primary user of this form is for the use of Department staff members actively involved in reclassification inspections. The current policy is to evaluate the hazard potential of low hazard dams at least once every five years.

Date of Inspection: 11/06/12 SC Dam Inventory Number D 3321 County: Spartanburg  
 Dam Name: Hugh McDowell Dam

**I. Dam Owner Information**

Has ownership changed?  Yes  No (If yes, enter the new owners and their contact information below)

A. Owner/ Operator (Company or person): Hugh McDowell / Virginia Stacey

Contact Person (if owner is company): \_\_\_\_\_

Phone: \_\_\_\_\_ Email: \_\_\_\_\_

Mailing Address: 120 Cabin Rd / 3551 Hwy 11 West

City: Inman / Chesnee State: SC Zip: 29349 / 29323

**II. Site Information**

A. Site Location (street address, nearest intersection, etc.): Peachtree + Anderson Rds

Latitude: 35° 8' 26.9" N Longitude: -81° 58' 12.1" W Tax map # (list all): \_\_\_\_\_

2-11-00-056.02 (118065), 2-11-00-018.01 (117944)

B. Is there any evidence of new development below the dam?  Yes  No

C. Do you think the hazard classification should be upgraded?  Yes  No

~~D. If yes for item II.C, what is your opinion of what the new classification should be?  Class 1 (High Hazard)  Class 2 (Significant Hazard)~~

**III. Signature**

Please print your name, sign, and date on the lines below once the inspection and form have been completed. If assistance with determining the hazard classification was obtained from Bureau of Water staff members, they will also need to complete this portion of the form.

Florence B. Hall [Signature] 04/25/13  
 Printed Name of Regional Inspector Signature Date of Signature

\_\_\_\_\_  
 Printed Name of BOW Engineer Signature Date of Signature



Low Hazard Dam Classification Inspection Form for South Carolina Regulated Dams  
Dams and Reservoirs Safety Act Regulations 72-1 through 72-9

Note: This form is only for use on current low hazard (class three) dams regulated by the Department of Health and Environmental Control in the State of South Carolina. The primary user of this form is for the use of Department staff members actively involved in reclassification inspections. The current policy is to evaluate the hazard potential of low hazard dams at least once every five years.

Date of Inspection: 01/09/13 SC Dam Inventory Number D 3322 County: Spartanburg  
Dam Name: Greenes Lake Dam

I. Dam Owner Information

Has ownership changed?  Yes  No (If yes, enter the new owners and their contact information below)

A. Owner/ Operator (Company or person): Kenneth Davis

Contact Person (if owner is company): \_\_\_\_\_

Phone: \_\_\_\_\_ Email: \_\_\_\_\_

Mailing Address: 625 Green Lake Rd

City: Chesnee State: SC Zip: 29323

II. Site Information

A. Site Location (street address, nearest intersection, etc.): Green Lake Rd + Battleground Rd

Latitude: 35° 4' 10" N Longitude: -81° 38' 16" W Tax map # (list all): 2-19-CO-082.11,  
151009

B. Is there any evidence of new development below the dam?  Yes  No

C. Do you think the hazard classification should be upgraded?  Yes  No

~~D. If yes for item II.C, what is your opinion of what the new classification should be?~~  Class 1 (High Hazard)  
 Class 2 (Significant Hazard)

III. Signature

Please print your name, sign, and date on the lines below once the inspection and form have been completed. If assistance with determining the hazard classification was obtaining from Bureau of Water staff members, they will also need to complete this portion of the form.

Florence B. Hall  
Printed Name of Regional Inspector

*Florence B. Hall*  
Signature

01/09/13  
Date of Signature

\_\_\_\_\_  
Printed Name of BOW Engineer

\_\_\_\_\_  
Signature

\_\_\_\_\_  
Date of Signature





Low Hazard Dam Classification Inspection Form for South Carolina Regulated Dams  
Dams and Reservoirs Safety Act Regulations 72-1 through 72-9

Note: This form is only for use on current low hazard (class three) dams regulated by the Department of Health and Environmental Control in the State of South Carolina. The primary user of this form is for the use of Department staff members actively involved in reclassification inspections. The current policy is to evaluate the hazard potential of low hazard dams at least once every five years.

Date of Inspection: 10/18/13 SC Dam Inventory Number D 3323 County: Spartanburg  
Dam Name: Bandall Foster Dam

I. Dam Owner Information

Has ownership changed?  Yes  No (If yes, enter the new owners and their contact information below)

A. Owner/ Operator (Company or person): Spartanburg County School Dist 2

Contact Person (if owner is company): \_\_\_\_\_

Phone: \_\_\_\_\_ Email: \_\_\_\_\_

Mailing Address: 4606 Parris Bridge Rd

City: Boiling Springs State: SC Zip: 29316

II. Site Information

A. Site Location (street address, nearest intersection, etc.): Beside Rainbow Lake Middle School

Latitude: 35° 6' 32" N Longitude: -81° 58' 41.74" W Tax map # (list all): 2-23-00-023, 00  
8910

B. Is there any evidence of new development below the dam?  Yes  No

C. Do you think the hazard classification should be upgraded?  Yes  No

~~D. If yes for item II.C, what is your opinion of what the new classification should be?~~  Class 1 (High Hazard)  
 Class 2 (Significant Hazard)

III. Signature

Please print your name, sign, and date on the lines below once the inspection and form have been completed. If assistance with determining the hazard classification was obtained from Bureau of Water staff members, they will also need to complete this portion of the form.

Florence B. Hall  
Printed Name of Regional Inspector

Florence B. Hall  
Signature

10/18/13  
Date of Signature

\_\_\_\_\_  
Printed Name of BOW Engineer

\_\_\_\_\_  
Signature

\_\_\_\_\_  
Date of Signature



Low Hazard Dam Classification Inspection Form for South Carolina Regulated Dams Dams and Reservoirs Safety Act Regulations 72-1 through 72-9

Note: This form is only for use on current low hazard (class three) dams regulated by the Department of Health and Environmental Control in the State of South Carolina. The primary user of this form is for the use of Department staff members actively involved in reclassification inspections. The current policy is to evaluate the hazard potential of low hazard dams at least once every five years.

Date of Inspection: 10/17/13 SC Dam Inventory Number D 3325 County: Spartanburg Dam Name: Albert McCraw Dam

I. Dam Owner Information

Has ownership changed? X Yes No (If yes, enter the new owners and their contact information below)

A. Owner/ Operator (Company or person): Eugene Buccheri

Contact Person (if owner is company):

Phone: Email:

Mailing Address: 901 Iron Bridge Rd

City: Campers State: SC Zip: 29330

II. Site Information

A. Site Location (street address, nearest intersection, etc.): Behind 879 Iron Bridge Rd

Latitude: 35° 5' 55.77" Longitude: -81° 49' 42.87" Tax map # (list all): 2-34-00-006.00 14800

B. Is there any evidence of new development below the dam? Yes X No

C. Do you think the hazard classification should be upgraded? Yes X No

D. If yes for item II.C, what is your opinion of what the new classification should be? Class 1 (High Hazard) Class 2 (Significant Hazard)

III. Signature

Please print your name, sign, and date on the lines below once the inspection and form have been completed. If assistance with determining the hazard classification was obtaining from Bureau of Water staff members, they will also need to complete this portion of the form.

Florence B. Hall Printed Name of Regional Inspector Florence B. Hall Signature 10/18/13 Date of Signature

Printed Name of BOW Engineer Signature Date of Signature



Low Hazard Dam Classification Inspection Form for South Carolina  
Regulated Dams  
Dams and Reservoirs Safety Act Regulations 72-1 through 72-9

Note: This form is only for use on current low hazard (class three) dams regulated by the Department of Health and Environmental Control in the State of South Carolina. The primary user of this form is for the use of Department staff members actively involved in reclassification inspections. The current policy is to evaluate the hazard potential of low hazard dams at least once every five years.

Date of Inspection: 10/17/13 SC Dam Inventory Number D 3326 County: Spartanburg  
Dam Name: Project 292 Dam

I. Dam Owner Information

Has ownership changed?  Yes  No (If yes, enter the new owners and their contact information below)

A. Owner/ Operator (Company or person): Mark & Sherry Blackwood

Contact Person (if owner is company): \_\_\_\_\_

Phone: \_\_\_\_\_ Email: \_\_\_\_\_

Mailing Address: 306 Plantation Lane

City: Inman State: SC Zip: 29349

II. Site Information

A. Site Location (street address, nearest intersection, etc.): Behind 306 Plantation Lane

Latitude: 35° 5' 20.25" Longitude: -82° 3' 14.28" Tax map # (list all): 2-28-00 -096.00  
10465

B. Is there any evidence of new development below the dam?  Yes  No

C. Do you think the hazard classification should be upgraded?  Yes  No

~~D. If yes for item II.C, what is your opinion of what the new classification should be?~~  Class 1 (High Hazard)  
 Class 2 (Significant Hazard)

III. Signature

Please print your name, sign, and date on the lines below once the inspection and form have been completed. If assistance with determining the hazard classification was obtained from Bureau of Water staff members, they will also need to complete this portion of the form.

Flornce B. Hall  
Printed Name of Regional Inspector

Flornce B. Hall  
Signature

10/18/13  
Date of Signature

\_\_\_\_\_  
Printed Name of BOW Engineer

\_\_\_\_\_  
Signature

\_\_\_\_\_  
Date of Signature



Low Hazard Dam Classification Inspection Form for South Carolina  
Regulated Dams  
Dams and Reservoirs Safety Act Regulations 72-1 through 72-9

Note: This form is only for use on current low hazard (class three) dams regulated by the Department of Health and Environmental Control in the State of South Carolina. The primary user of this form is for the use of Department staff members actively involved in reclassification inspections. The current policy is to evaluate the hazard potential of low hazard dams at least once every five years.

Date of Inspection: 10/17/13 SC Dam Inventory Number D 3327 County: Spartanburg  
Dam Name: Tyger Oak Dam #2

I. Dam Owner Information

Has ownership changed?  Yes  No (If yes, enter the new owners and their contact information below)

A. Owner/ Operator (Company or person): \_\_\_\_\_

Contact Person (if owner is company): \_\_\_\_\_

Phone: \_\_\_\_\_ Email: \_\_\_\_\_

Mailing Address: PO Box 1926 M-416

City: Spartanburg State: SC Zip: 29304

II. Site Information

A. Site Location (street address, nearest intersection, etc.): Senn Senn Rd off Hwy 292

Latitude: 35° 4' 37.14" N Longitude: -82° 3' 3.07" W Tax map # (list all): 2-28 -00 -036.00  
10206

B. Is there any evidence of new development below the dam?  Yes  No

C. Do you think the hazard classification should be upgraded?  Yes  No

~~D. If yes for item II.C, what is your opinion of what the new classification should be?~~  Class 1 (High Hazard)  
 Class 2 (Significant Hazard)

III. Signature

Please print your name, sign, and date on the lines below once the inspection and form have been completed. If assistance with determining the hazard classification was obtained from Bureau of Water staff members, they will also need to complete this portion of the form.

Florence B. Hall Florence B. Hall 10/18/13  
Printed Name of Regional Inspector Signature Date of Signature

\_\_\_\_\_  
Printed Name of BOW Engineer Signature Date of Signature



Low Hazard Dam Classification Inspection Form for South Carolina  
Regulated Dams  
Dams and Reservoirs Safety Act Regulations 72-1 through 72-9

Note: This form is only for use on current low hazard (class three) dams regulated by the Department of Health and Environmental Control in the State of South Carolina. The primary user of this form is for the use of Department staff members actively involved in reclassification inspections. The current policy is to evaluate the hazard potential of low hazard dams at least once every five years.

Date of Inspection: 9/26/13 SC Dam Inventory Number D 3328 County: Spartanburg  
Dam Name: Tiger Oak Dam #3

I. Dam Owner Information

Has ownership changed?  Yes  No (If yes, enter the new owners and their contact information below)

A. Owner/ Operator (Company or person): \_\_\_\_\_

Contact Person (if owner is company): \_\_\_\_\_

Phone: \_\_\_\_\_ Email: \_\_\_\_\_

Mailing Address: P.O. Box 1926 m-416

City: Spartanburg State: SC Zip: 29304

II. Site Information

A. Site Location (street address, nearest intersection, etc.): Behind Cobble Stone S/D

Latitude: 35° 4.49' N Longitude: -82° 2.22' W Tax map # (list all): 2-28-00-036.00  
10206

B. Is there any evidence of new development below the dam?  Yes  No

C. Do you think the hazard classification should be upgraded?  Yes  No

~~D. If yes for item II.C, what is your opinion of what the new classification should be?~~  Class 1 (High Hazard)  
 Class 2 (Significant Hazard)

III. Signature

Please print your name, sign, and date on the lines below once the inspection and form have been completed. If assistance with determining the hazard classification was obtained from Bureau of Water staff members, they will also need to complete this portion of the form.

Florance B. Hall  
Printed Name of Regional Inspector

Florance B. Hall  
Signature

9/26/13  
Date of Signature

\_\_\_\_\_  
Printed Name of BOW Engineer

\_\_\_\_\_  
Signature

\_\_\_\_\_  
Date of Signature



Low Hazard Dam Classification Inspection Form for South Carolina  
Regulated Dams  
Dams and Reservoirs Safety Act Regulations 72-1 through 72-9

Note: This form is only for use on current low hazard (class three) dams regulated by the Department of Health and Environmental Control in the State of South Carolina. The primary user of this form is for the use of Department staff members actively involved in reclassification inspections. The current policy is to evaluate the hazard potential of low hazard dams at least once every five years.

Date of Inspection: 01/11/13 SC Dam Inventory Number D3331 County: Spartanburg  
Dam Name: Wallace Bragg Dam

I. Dam Owner Information

Has ownership changed?  Yes  No (If yes, enter the new owners and their contact information below)

A. Owner/ Operator (Company or person): \_\_\_\_\_

Contact Person (if owner is company): \_\_\_\_\_

Phone: \_\_\_\_\_ Email: \_\_\_\_\_

Mailing Address: \_\_\_\_\_

City: \_\_\_\_\_ State: \_\_\_\_\_ Zip: \_\_\_\_\_

II. Site Information

A. Site Location (street address, nearest intersection, etc.): Overcreek Rd near Foster Grove Rd

Latitude: 35° 3' 52" N Longitude: -81° 54' 55" W Tax map # (list all): 2-38-00-103.02  
34213

B. Is there any evidence of new development below the dam?  Yes  No

C. Do you think the hazard classification should be upgraded?  Yes  No

~~D. If yes for item II.C, what is your opinion of what the new classification should be?~~  Class 1 (High Hazard)  
 Class 2 (Significant Hazard)

III. Signature

Please print your name, sign, and date on the lines below once the inspection and form have been completed. If assistance with determining the hazard classification was obtained from Bureau of Water staff members, they will also need to complete this portion of the form.

Florence B. Hall  
Printed Name of Regional Inspector

Florence B. Hall  
Signature

01/11/12  
Date of Signature

\_\_\_\_\_  
Printed Name of BOW Engineer

\_\_\_\_\_  
Signature

\_\_\_\_\_  
Date of Signature



Low Hazard Dam Classification Inspection Form for South Carolina  
Regulated Dams  
Dams and Reservoirs Safety Act Regulations 72-1 through 72-9

Note: This form is only for use on current low hazard (class three) dams regulated by the Department of Health and Environmental Control in the State of South Carolina. The primary user of this form is for the use of Department staff members actively involved in reclassification inspections. The current policy is to evaluate the hazard potential of low hazard dams at least once every five years.

Date of Inspection: 02/05/13 SC Dam Inventory Number D 3339 County: Spartanburg  
Dam Name: Cox/Jones Dam

I. Dam Owner Information

Has ownership changed?  Yes  No (If yes, enter the new owners and their contact information below)

A. Owner/ Operator (Company or person): Herbert Cox

Contact Person (if owner is company): \_\_\_\_\_

Phone: \_\_\_\_\_ Email: \_\_\_\_\_

Mailing Address: 1668 Zimmerman Rd

City: Lyman State: SC Zip: 29365

II. Site Information

A. Site Location (street address, nearest intersection, etc.): Zimmerman Rd + Hampton Rd

Latitude: 34° 59' 57" N Longitude: -82° 09' 13" W Tax map # (list all): 5-02-00-138.00  
120754

B. Is there any evidence of new development below the dam?  Yes  No

C. Do you think the hazard classification should be upgraded?  Yes  No

~~D. If yes for item II.C, what is your opinion of what the new classification should be?  Class 1 (High Hazard)  
 Class 2 (Significant Hazard)~~

III. Signature

Please print your name, sign, and date on the lines below once the inspection and form have been completed. If assistance with determining the hazard classification was obtained from Bureau of Water staff members, they will also need to complete this portion of the form.

Florence B. Hall  
Printed Name of Regional Inspector

Florence B. Hall  
Signature

02/05/13  
Date of Signature

\_\_\_\_\_  
Printed Name of BOW Engineer

\_\_\_\_\_  
Signature

\_\_\_\_\_  
Date of Signature



Low Hazard Dam Classification Inspection Form for South Carolina  
Regulated Dams  
Dams and Reservoirs Safety Act Regulations 72-1 through 72-9

Note: This form is only for use on current low hazard (class three) dams regulated by the Department of Health and Environmental Control in the State of South Carolina. The primary user of this form is for the use of Department staff members actively involved in reclassification inspections. The current policy is to evaluate the hazard potential of low hazard dams at least once every five years.

Date of Inspection: 02/05/13 SC Dam Inventory Number D 3344 County: Spartanburg  
Dam Name: Carmet Pond Dam

I. Dam Owner Information

Has ownership changed?  Yes  No (If yes, enter the new owners and their contact information below)

A. Owner/ Operator (Company or person): Duncan SC LLC

Contact Person (if owner is company): \_\_\_\_\_

Phone: \_\_\_\_\_ Email: \_\_\_\_\_

Mailing Address: 40 Martins Path

City: Charleston State: SC Zip: 29414

II. Site Information

A. Site Location (street address, nearest intersection, etc.): 1 Turpsten Way, Duncan

Latitude: 34° 53' 58" N Longitude: -82° 09' 22" W Tax map # (list all): 5-24-00-132.00  
132154

B. Is there any evidence of new development below the dam?  Yes  No

C. Do you think the hazard classification should be upgraded?  Yes  No

~~D. If yes for item II.C, what is your opinion of what the new classification should be?  Class 1 (High Hazard)  
 Class 2 (Significant Hazard)~~

III. Signature

Please print your name, sign, and date on the lines below once the inspection and form have been completed. If assistance with determining the hazard classification was obtained from Bureau of Water staff members, they will also need to complete this portion of the form.

Florence B. Hall Florence B. Hall 02-05-13  
Printed Name of Regional Inspector Signature Date of Signature

\_\_\_\_\_  
Printed Name of BOW Engineer Signature Date of Signature





Low Hazard Dam Classification Inspection Form for South Carolina Regulated Dams Dams and Reservoirs Safety Act Regulations 72-1 through 72-9

Note: This form is only for use on current low hazard (class three) dams regulated by the Department of Health and Environmental Control in the State of South Carolina. The primary user of this form is for the use of Department staff members actively involved in reclassification inspections. The current policy is to evaluate the hazard potential of low hazard dams at least once every five years.

Date of Inspection: 6/25/14 SC Dam Inventory Number D 3351 County: Spartanburg  
Dam Name: Paula Baker Dam

I. Dam Owner Information

Has ownership changed?  Yes  No (If yes, enter the new owners and their contact information below)

A. Owner/ Operator (Company or person):

Contact Person (if owner is company): PBB LP

Phone: Email:

Mailing Address: 753 E. Main St

City: Spartanburg State: SC Zip: 29302

II. Site Information

A. Site Location (street address, nearest intersection, etc.): Lake Cooley off Jordan Creek Rd

Latitude: 35° 0' 11.6" N Longitude: -82° 5' 4.5" W Tax map # (list all): 6-05-00-003.02  
947.94

B. Is there any evidence of new development below the dam?  Yes  No

C. Do you think the hazard classification should be upgraded?  Yes  No

~~D. If yes for item II.C, what is your opinion of what the new classification should be?~~  Class 1 (High Hazard)  Class 2 (Significant Hazard)

III. Signature

Please print your name, sign, and date on the lines below once the inspection and form have been completed. If assistance with determining the hazard classification was obtained from Bureau of Water staff members, they will also need to complete this portion of the form.

Flormia B. Hall  
Printed Name of Regional Inspector

Flormia B. Hall  
Signature

6-27-14  
Date of Signature

Printed Name of BOW Engineer

Signature

Date of Signature



Low Hazard Dam Classification Inspection Form for South Carolina  
Regulated Dams  
Dams and Reservoirs Safety Act Regulations 72-1 through 72-9

Note: This form is only for use on current low hazard (class three) dams regulated by the Department of Health and Environmental Control in the State of South Carolina. The primary user of this form is for the use of Department staff members actively involved in reclassification inspections. The current policy is to evaluate the hazard potential of low hazard dams at least once every five years.

Date of Inspection: 02/07/13 SC Dam Inventory Number D 3353 County: Spartanburg  
Dam Name: Shadow Lakes

I. Dam Owner Information

Has ownership changed?  Yes  No (If yes, enter the new owners and their contact information below)

A. Owner/ Operator (Company or person): Shadow Lakes Property Owners

Contact Person (if owner is company): \_\_\_\_\_

Phone: \_\_\_\_\_ Email: \_\_\_\_\_

Mailing Address: P.O. Box 170326

City: Spartanburg State: SC Zip: 29301

II. Site Information

A. Site Location (street address, nearest intersection, etc.): Shadowwood Dr

Latitude: 34° 56' 2.7" N Longitude: -82° 0' 44" W Tax map # (list all): 6-24-02-027.00  
111468

B. Is there any evidence of new development below the dam?  Yes  No

C. Do you think the hazard classification should be upgraded?  Yes  No

~~D. If yes for item II.C, what is your opinion of what the new classification should be?~~  Class 1 (High Hazard)  
 Class 2 (Significant Hazard)

III. Signature

Please print your name, sign, and date on the lines below once the inspection and form have been completed. If assistance with determining the hazard classification was obtained from Bureau of Water staff members, they will also need to complete this portion of the form.

Florence B. Hall  
Printed Name of Regional Inspector

Florence B. Hall  
Signature

02/07/13  
Date of Signature

\_\_\_\_\_  
Printed Name of BOW Engineer

\_\_\_\_\_  
Signature

\_\_\_\_\_  
Date of Signature



Low Hazard Dam Classification Inspection Form for South Carolina  
Regulated Dams  
Dams and Reservoirs Safety Act Regulations 72-1 through 72-9

Note: This form is only for use on current low hazard (class three) dams regulated by the Department of Health and Environmental Control in the State of South Carolina. The primary user of this form is for the use of Department staff members actively involved in reclassification inspections. The current policy is to evaluate the hazard potential of low hazard dams at least once every five years.

Date of Inspection: 2/08/13 SC Dam Inventory Number D 3354 County: Spartanburg  
Dam Name: Lake Saranac

I. Dam Owner Information

Has ownership changed?  Yes  No (If yes, enter the new owners and their contact information below)

A. Owner/ Operator (Company or person): \_\_\_\_\_

Contact Person (if owner is company): \_\_\_\_\_

Phone: \_\_\_\_\_ Email: \_\_\_\_\_

Mailing Address: \_\_\_\_\_

City: \_\_\_\_\_ State: \_\_\_\_\_ Zip: \_\_\_\_\_

II. Site Information

A. Site Location (street address, nearest intersection, etc.): Saranac Drive

Latitude: 34° 59' 18" N Longitude: - 81° 51' 56" W Tax map # (list all): 7-06-13-?

B. Is there any evidence of new development below the dam?  Yes  No

C. Do you think the hazard classification should be upgraded?  Yes  No

~~D. If yes for item II.C, what is your opinion of what the new classification should be?~~  Class 1 (High Hazard)  
 Class 2 (Significant Hazard)

III. Signature

Please print your name, sign, and date on the lines below once the inspection and form have been completed. If assistance with determining the hazard classification was obtained from Bureau of Water staff members, they will also need to complete this portion of the form.

Florence B. Hall  
Printed Name of Regional Inspector

Florence B. Hall  
Signature

2-08-13  
Date of Signature

\_\_\_\_\_  
Printed Name of BOW Engineer

\_\_\_\_\_  
Signature

\_\_\_\_\_  
Date of Signature



Low Hazard Dam Classification Inspection Form for South Carolina Regulated Dams Dams and Reservoirs Safety Act Regulations 72-1 through 72-9

Note: This form is only for use on current low hazard (class three) dams regulated by the Department of Health and Environmental Control in the State of South Carolina. The primary user of this form is for the use of Department staff members actively involved in reclassification inspections. The current policy is to evaluate the hazard potential of low hazard dams at least once every five years.

Date of Inspection: 12/19/14 SC Dam Inventory Number D 3356 County: Spartanburg Dam Name: Miller Foster Dam

I. Dam Owner Information

Has ownership changed? Yes No [X] (If yes, enter the new owners and their contact information below)

A. Owner/ Operator (Company or person):

Contact Person (if owner is company):

Phone: Email:

Mailing Address:

City: State: Zip:

II. Site Information

A. Site Location (street address, nearest intersection, etc.): 3423 Stone Station Rd, Rockwell

Latitude: 34° 51' 21.7" N Longitude: - 81° 55' 51.8" W Tax map # (list all): U-34-00-020, 00

B. Is there any evidence of new development below the dam? Yes No [X]

C. Do you think the hazard classification should be upgraded? Yes No [X]

D. If yes for item II.C, what is your opinion of what the new classification should be? Class 1 (High Hazard) Class 2 (Significant Hazard)

III. Signature

Please print your name, sign, and date on the lines below once the inspection and form have been completed. If assistance with determining the hazard classification was obtaining from Bureau of Water staff members, they will also need to complete this portion of the form.

Flormie B. Hall Printed Name of Regional Inspector [Signature] Signature 12-19-14 Date of Signature

Printed Name of BOW Engineer Signature Date of Signature



Low Hazard Dam Classification Inspection Form for South Carolina Regulated Dams Dams and Reservoirs Safety Act Regulations 72-1 through 72-9

Note: This form is only for use on current low hazard (class three) dams regulated by the Department of Health and Environmental Control in the State of South Carolina. The primary user of this form is for the use of Department staff members actively involved in reclassification inspections. The current policy is to evaluate the hazard potential of low hazard dams at least once every five years.

Date of Inspection: 12/19/14 SC Dam Inventory Number D 3358 County: Spartanburg Dam Name: Wilford Sherbert Dam (Hans Menzel)

I. Dam Owner Information

Has ownership changed? Yes No (If yes, enter the new owners and their contact information below)

A. Owner/ Operator (Company or person): Contact Person (if owner is company): Phone: Email: Mailing Address: City: State: Zip:

II. Site Information

A. Site Location (street address, nearest intersection, etc.): 1049 West Rd, Roebuck Latitude: 34° 48' 53.71 Longitude: -81° 54' 56.95 Tax map # (list all): 6-4B-0048.00

B. Is there any evidence of new development below the dam? Yes No C. Do you think the hazard classification should be upgraded? Yes No D. If yes for item II.C, what is your opinion of what the new classification should be? Class 1 (High Hazard) Class 2 (Significant Hazard)

III. Signature

Please print your name, sign, and date on the lines below once the inspection and form have been completed. If assistance with determining the hazard classification was obtaining from Bureau of Water staff members, they will also need to complete this portion of the form.

Flormu B. Hall Printed Name of Regional Inspector

Flormu B. Hall Signature

12-19-14 Date of Signature

Printed Name of BOW Engineer

Signature

Date of Signature



Low Hazard Dam Classification Inspection Form for South Carolina  
Regulated Dams  
Dams and Reservoirs Safety Act Regulations 72-1 through 72-9

Note: This form is only for use on current low hazard (class three) dams regulated by the Department of Health and Environmental Control in the State of South Carolina. The primary user of this form is for the use of Department staff members actively involved in reclassification inspections. The current policy is to evaluate the hazard potential of low hazard dams at least once every five years.

Date of Inspection: 12/19/14 SC Dam Inventory Number D 3362 County: Spartanburg  
Dam Name: Lelia Cornwell Dam (Pierce Acres Lake)

I. Dam Owner Information

Has ownership changed?  Yes  No (If yes, enter the new owners and their contact information below)

A. Owner/ Operator (Company or person): Pierce ~~Acres~~ Acres Lake HOA

Contact Person (if owner is company): \_\_\_\_\_

Phone: 4 \_\_\_\_\_ Email: \_\_\_\_\_

Mailing Address: PO Box 1150

City: Drayton State: SC Zip: 29333

II. Site Information

A. Site Location (street address, nearest intersection, etc.): Lake Forest Dr + Fairlane Dr

Latitude: 34° 56' 54.31" N Longitude: -81° 51' 43.60" W Tax map # (list all): 7-14-09-072.00

B. Is there any evidence of new development below the dam?  Yes  No

C. Do you think the hazard classification should be upgraded?  Yes  No

D. If yes for item II.C, what is your opinion of what the new classification should be?  Class 1 (High Hazard)  
 Class 2 (Significant Hazard)

III. Signature

Please print your name, sign, and date on the lines below once the inspection and form have been completed. If assistance with determining the hazard classification was obtaining from Bureau of Water staff members, they will also need to complete this portion of the form.

Florence B. Hall  
Printed Name of Regional Inspector

Florence B. Hall  
Signature

12-19-14  
Date of Signature

\_\_\_\_\_  
Printed Name of BOW Engineer

\_\_\_\_\_  
Signature

\_\_\_\_\_  
Date of Signature



Low Hazard Dam Classification Inspection Form for South Carolina  
Regulated Dams  
Dams and Reservoirs Safety Act Regulations 72-1 through 72-9

Note: This form is only for use on current low hazard (class three) dams regulated by the Department of Health and Environmental Control in the State of South Carolina. The primary user of this form is for the use of Department staff members actively involved in reclassification inspections. The current policy is to evaluate the hazard potential of low hazard dams at least once every five years.

Date of Inspection: 12/19/14 SC Dam Inventory Number D 3364 County: Spartanburg  
Dam Name: Calhoun Lakes #1

I. Dam Owner Information

Has ownership changed?  Yes  No (If yes, enter the new owners and their contact information below)

A. Owner/ Operator (Company or person): Calhoun Lakes Inc

Contact Person (if owner is company): William Cone

Phone: \_\_\_\_\_ Email: \_\_\_\_\_

Mailing Address: 115 Shoreham Rd

City: Spartanburg State: SC Zip: 29307

II. Site Information

A. Site Location (street address, nearest intersection, etc.): Btw Edgcombe + Shoreham Rds

Latitude: 34° 57' 12.03" N Longitude: -81° 51' 0.81" W Tax map # (list all): 7-14-10-038.00

B. Is there any evidence of new development below the dam?  Yes  No

C. Do you think the hazard classification should be upgraded?  Yes  No

D. If yes for item II.C, what is your opinion of what the new classification should be?  Class 1 (High Hazard)  
 Class 2 (Significant Hazard)

III. Signature

Please print your name, sign, and date on the lines below once the inspection and form have been completed. If assistance with determining the hazard classification was obtaining from Bureau of Water staff members, they will also need to complete this portion of the form.

Florna B. Hall  
Printed Name of Regional Inspector

Florna B. Hall  
Signature

12-19-14  
Date of Signature

\_\_\_\_\_  
Printed Name of BOW Engineer

\_\_\_\_\_  
Signature

\_\_\_\_\_  
Date of Signature



Low Hazard Dam Classification Inspection Form for South Carolina Regulated Dams Dams and Reservoirs Safety Act Regulations 72-1 through 72-9

Note: This form is only for use on current low hazard (class three) dams regulated by the Department of Health and Environmental Control in the State of South Carolina. The primary user of this form is for the use of Department staff members actively involved in reclassification inspections. The current policy is to evaluate the hazard potential of low hazard dams at least once every five years.

Date of Inspection: 12/19/14 SC Dam Inventory Number D 3365 County: Spartanburg Dam Name: Calhoun Lakes #2

I. Dam Owner Information

Has ownership changed? Yes No (If yes, enter the new owners and their contact information below)

A. Owner/ Operator (Company or person): Calhoun Lakes Inc

Contact Person (if owner is company): William Cone

Phone: Email:

Mailing Address: 115 Shoreham Rd

City: Spartanburg State: SC Zip: 29307

II. Site Information

A. Site Location (street address, nearest intersection, etc.): Bw Edgcombe + Shoreham Rds

Latitude: 34° 56' 57.48" Longitude: -81° 51' 05.50" W Tax map # (list all): 7-14-10-038.00

B. Is there any evidence of new development below the dam? Yes No

C. Do you think the hazard classification should be upgraded? Yes No

D. If yes for item II.C, what is your opinion of what the new classification should be? Class 1 (High Hazard) Class 2 (Significant Hazard)

III. Signature

Please print your name, sign, and date on the lines below once the inspection and form have been completed. If assistance with determining the hazard classification was obtaining from Bureau of Water staff members, they will also need to complete this portion of the form.

Printed Name of Regional Inspector: Florence B. Hall

Signature: Florence B. Hall

Date of Signature: 12-19-14

Printed Name of BOW Engineer

Signature

Date of Signature





Low Hazard Dam Classification Inspection Form for South Carolina  
Regulated Dams  
Dams and Reservoirs Safety Act Regulations 72-1 through 72-9

Note: This form is only for use on current low hazard (class three) dams regulated by the Department of Health and Environmental Control in the State of South Carolina. The primary user of this form is for the use of Department staff members actively involved in reclassification inspections. The current policy is to evaluate the hazard potential of low hazard dams at least once every five years.

Date of Inspection: 12/09/13 SC Dam Inventory Number D 3371 County: Spartanburg  
Dam Name: Clifton #1

I. Dam Owner Information

Has ownership changed?  Yes  No (If yes, enter the new owners and their contact information below)

A. Owner/ Operator (Company or person): Spartanburg Water Works

Contact Person (if owner is company): SUC ~~Friend~~ Schneider

Phone: \_\_\_\_\_ Email: \_\_\_\_\_

Mailing Address: P.O. Box 251

City: Spartanburg State: SC Zip: 29304

II. Site Information

A. Site Location (street address, nearest intersection, etc.): 1031 Coupers Clifton Rd

Latitude: 34° 59' 10.12" N Longitude: -81° 49' 26.57" W Tax map # (list all): 3-18-00-013.06;  
54026

B. Is there any evidence of new development below the dam?  Yes  No

C. Do you think the hazard classification should be upgraded?  Yes  No

D. If yes for item II.C, what is your opinion of what the new classification should be?  Class 1 (High Hazard)  
 Class 2 (Significant Hazard)

III. Signature

Please print your name, sign, and date on the lines below once the inspection and form have been completed. If assistance with determining the hazard classification was obtained from Bureau of Water staff members, they will also need to complete this portion of the form.

Florence B. Hall  
Printed Name of Regional Inspector

Florence B. Hall  
Signature

12-09-13  
Date of Signature

\_\_\_\_\_  
Printed Name of BOW Engineer

\_\_\_\_\_  
Signature

\_\_\_\_\_  
Date of Signature



**Low Hazard Dam Classification Inspection Form for South Carolina  
Regulated Dams  
Dams and Reservoirs Safety Act Regulations 72-1 through 72-9**

**Note: This form is only for use on current low hazard (class three) dams regulated by the Department of Health and Environmental Control in the State of South Carolina. The primary user of this form is for the use of Department staff members actively involved in reclassification inspections. The current policy is to evaluate the hazard potential of low hazard dams at least once every five years.**

Date of Inspection: 12/09/13 SC Dam Inventory Number D 3372 County: Spartanburg  
 Dam Name: Clifton # 2

**I. Dam Owner Information**

Has ownership changed?  Yes  No (If yes, enter the new owners and their contact information below)

A. Owner/ Operator (Company or person): Spartanburg County  
 Contact Person (if owner is company): \_\_\_\_\_  
 Phone: \_\_\_\_\_ Email: \_\_\_\_\_  
 Mailing Address: P.O. Box 5666  
 City: Spartanburg State: SC Zip: 29304

**II. Site Information**

A. Site Location (street address, nearest intersection, etc.): Clifton - Glendale + Gold mine Rd  
 Latitude: 34° 58' 44.74" N Longitude: - 81° 48' 55.28" W Tax map # (list all): 3-18-00-063.00;  
54165

B. Is there any evidence of new development below the dam?  Yes  No

C. Do you think the hazard classification should be upgraded?  Yes  No

~~D. If yes for item II.C, what is your opinion of what the new classification should be?~~  Class 1 (High Hazard)  
 Class 2 (Significant Hazard)

**III. Signature**

Please print your name, sign, and date on the lines below once the inspection and form have been completed. If assistance with determining the hazard classification was obtaining from Bureau of Water staff members, they will also need to complete this portion of the form.

Florence B. Hall  
 Printed Name of Regional Inspector

*Florence B. Hall*  
 Signature

12-09-13  
 Date of Signature

\_\_\_\_\_  
 Printed Name of BOW Engineer

\_\_\_\_\_  
 Signature

\_\_\_\_\_  
 Date of Signature



Low Hazard Dam Classification Inspection Form for South Carolina Regulated Dams Dams and Reservoirs Safety Act Regulations 72-1 through 72-9

Note: This form is only for use on current low hazard (class three) dams regulated by the Department of Health and Environmental Control in the State of South Carolina. The primary user of this form is for the use of Department staff members actively involved in reclassification inspections. The current policy is to evaluate the hazard potential of low hazard dams at least once every five years.

Date of Inspection: Dec 31, 2014 SC Dam Inventory Number D 3380 County: Spartanburg  
Dam Name: Milliken Pond #6

I. Dam Owner Information

Has ownership changed?  Yes  No (If yes, enter the new owners and their contact information below)

A. Owner/ Operator (Company or person): Milliken Co.

Contact Person (if owner is company): \_\_\_\_\_

Phone: \_\_\_\_\_ Email: \_\_\_\_\_

Mailing Address: PO Box 1928

City: Spartanburg State: SC Zip: 29304

II. Site Information

Milliken Whitestone Plant

A. Site Location (street address, nearest intersection, etc.): Pine Oak Ln Sptbg 29302

Latitude: 34° 53' " N Longitude: -81° 48' " W Tax map # (list all): 3-32-00-016.02  
43.77 30.86

B. Is there any evidence of new development below the dam?  Yes  No

C. Do you think the hazard classification should be upgraded?  Yes  No

D. If yes for item II.C, what is your opinion of what the new classification should be?  Class 1 (High Hazard)  
 Class 2 (Significant Hazard)

III. Signature

Please print your name, sign, and date on the lines below once the inspection and form have been completed. If assistance with determining the hazard classification was obtaining from Bureau of Water staff members, they will also need to complete this portion of the form.

James West  
Printed Name of Regional Inspector

James West  
Signature

Dec 31, 2014  
Date of Signature

\_\_\_\_\_  
Printed Name of BOW Engineer

\_\_\_\_\_  
Signature

\_\_\_\_\_  
Date of Signature



Low Hazard Dam Classification Inspection Form for South Carolina Regulated Dams Dams and Reservoirs Safety Act Regulations 72-1 through 72-9

Note: This form is only for use on current low hazard (class three) dams regulated by the Department of Health and Environmental Control in the State of South Carolina. The primary user of this form is for the use of Department staff members actively involved in reclassification inspections. The current policy is to evaluate the hazard potential of low hazard dams at least once every five years.

Date of Inspection: Dec 31, 2014 SC Dam Inventory Number D 3381 County: Spartanburg

Dam Name: Spartan Grain Pond

I. Dam Owner Information

Has ownership changed? X Yes No (If yes, enter the new owners and their contact information below)

7/10/14 sale

A. Owner/ Operator (Company or person): Randall H. Dodson (trustee)

Contact Person (if owner is company):

Phone: Email:

Mailing Address:

City: State: Zip:

End of Whitesprings Dr, off Whitestone Rd

II. Site Information

A. Site Location (street address, nearest intersection, etc.): 0 Fretwell Rd Parcel (per County GIS)

Latitude: 34° 54' 25.98" N Longitude: -81° 48' 27.84" W Tax map # (list all): 3-32-00-087.00

B. Is there any evidence of new development below the dam? Yes No X

C. Do you think the hazard classification should be upgraded? Yes No X

D. If yes for item II.C, what is your opinion of what the new classification should be? Class 1 (High Hazard) Class 2 (Significant Hazard)

III. Signature

Please print your name, sign, and date on the lines below once the inspection and form have been completed. If assistance with determining the hazard classification was obtaining from Bureau of Water staff members, they will also need to complete this portion of the form.

James West Printed Name of Regional Inspector

James West Signature

Dec 31, 2014 Date of Signature

Printed Name of BOW Engineer

Signature

Date of Signature



Low Hazard Dam Classification Inspection Form for South Carolina  
Regulated Dams  
Dams and Reservoirs Safety Act Regulations 72-1 through 72-9

Note: This form is only for use on current low hazard (class three) dams regulated by the Department of Health and Environmental Control in the State of South Carolina. The primary user of this form is for the use of Department staff members actively involved in reclassification inspections. The current policy is to evaluate the hazard potential of low hazard dams at least once every five years.

Date of Inspection: Dec 31, 2014 SC Dam Inventory Number D 3382 County: Spartanburg

Dam Name: CP Pressley Pond

I. Dam Owner Information

Has ownership changed? \_\_\_ Yes  No (If yes, enter the new owners and their contact information below)

A. Owner/ Operator (Company or person): Reed & Hollie Walker

Contact Person (if owner is company): \_\_\_\_\_

Phone: \_\_\_\_\_ Email: \_\_\_\_\_

Mailing Address: P O Box 673

City: White stone State: SC Zip: 29386

II. Site Information

A. Site Location (street address, nearest intersection, etc.): 1303 Mimosa Lake Rd Sptbg 29302

Latitude: 34° 54' " N Longitude: -81° 48' " W Tax map # (list all): 3-32-00-028.01  
25.98 27.84

B. Is there any evidence of new development below the dam? \_\_\_ Yes  No

C. Do you think the hazard classification should be upgraded? \_\_\_ Yes  No

D. If yes for item II.C, what is your opinion of what the new classification should be? \_\_\_ Class 1 (High Hazard)  
\_\_\_ Class 2 (Significant Hazard)

III. Signature

Please print your name, sign, and date on the lines below once the inspection and form have been completed. If assistance with determining the hazard classification was obtaining from Bureau of Water staff members, they will also need to complete this portion of the form.

James West  
Printed Name of Regional Inspector

James West  
Signature

Dec 31, 2014  
Date of Signature

\_\_\_\_\_  
Printed Name of BOW Engineer

\_\_\_\_\_  
Signature

\_\_\_\_\_  
Date of Signature



**Low Hazard Dam Classification Inspection Form for South Carolina  
Regulated Dams  
Dams and Reservoirs Safety Act Regulations 72-1 through 72-9**

**Note: This form is only for use on current low hazard (class three) dams regulated by the Department of Health and Environmental Control in the State of South Carolina. The primary user of this form is for the use of Department staff members actively involved in reclassification inspections. The current policy is to evaluate the hazard potential of low hazard dams at least once every five years.**

Date of Inspection: 12/9/14 SC Dam Inventory Number D 3384 County: Spokaneburg  
 Dam Name: BH Workman

**I. Dam Owner Information**

Has ownership changed?  Yes  No (If yes, enter the new owners and their contact information below)

A. Owner/ Operator (Company or person): Michael Workman

Contact Person (if owner is company): \_\_\_\_\_

Phone: \_\_\_\_\_ Email: \_\_\_\_\_

Mailing Address: \_\_\_\_\_

City: \_\_\_\_\_ State: \_\_\_\_\_ Zip: \_\_\_\_\_

**II. Site Information**

A. Site Location (street address, nearest intersection, etc.): 4325 Hwy 101 Woodruff

Latitude: 34° 48' 18.97 " N Longitude: - 82° 7' 10.59 " W Tax map # (list all): 4-11-00-036.00

B. Is there any evidence of new development below the dam?  Yes  No

C. Do you think the hazard classification should be upgraded?  Yes  No

D. If yes for item II.C, what is your opinion of what the new classification should be?  Class 1 (High Hazard)  
 Class 2 (Significant Hazard)

**III. Signature**

Please print your name, sign, and date on the lines below once the inspection and form have been completed. If assistance with determining the hazard classification was obtained from Bureau of Water staff members, they will also need to complete this portion of the form.

James West  
 Printed Name of Regional Inspector

James West  
 Signature

Dec. 9, 2014  
 Date of Signature

\_\_\_\_\_  
 Printed Name of BOW Engineer

\_\_\_\_\_  
 Signature

\_\_\_\_\_  
 Date of Signature



Low Hazard Dam Classification Inspection Form for South Carolina Regulated Dams Dams and Reservoirs Safety Act Regulations 72-1 through 72-9

Note: This form is only for use on current low hazard (class three) dams regulated by the Department of Health and Environmental Control in the State of South Carolina. The primary user of this form is for the use of Department staff members actively involved in reclassification inspections. The current policy is to evaluate the hazard potential of low hazard dams at least once every five years.

Date of Inspection: Oct 30, 2014 SC Dam Inventory Number D 3385 County: Spartanburg

Dam Name: Ruth Workman Dam

I. Dam Owner Information

Has ownership changed?  Yes  No (If yes, enter the new owners and their contact information below)

A. Owner/ Operator (Company or person): Oliver Earl Gilliland III + etal

Contact Person (if owner is company): Mark David Gilliland

Phone: \_\_\_\_\_ Email: \_\_\_\_\_

Mailing Address: 51 SJ Workman Rd

City: Woodruff State: SC Zip: 29388

II. Site Information

A. Site Location (street address, nearest intersection, etc.): SC Hwy 418 above Lick Cr bridge

Latitude: 34° 44' " N Longitude: -82° 31' " W Tax map # (list all): 4-25-00-062.02  
47.616 25.0842

B. Is there any evidence of new development below the dam?  Yes  No

C. Do you think the hazard classification should be upgraded?  Yes  No

D. If yes for item II.C, what is your opinion of what the new classification should be?  Class 1 (High Hazard)  Class 2 (Significant Hazard)

III. Signature

Please print your name, sign, and date on the lines below once the inspection and form have been completed. If assistance with determining the hazard classification was obtaining from Bureau of Water staff members, they will also need to complete this portion of the form.

James West  
Printed Name of Regional Inspector

James West  
Signature

Oct. 31, 2014  
Date of Signature

\_\_\_\_\_  
Printed Name of BOW Engineer

\_\_\_\_\_  
Signature

\_\_\_\_\_  
Date of Signature



Low Hazard Dam Classification Inspection Form for South Carolina Regulated Dams Dams and Reservoirs Safety Act Regulations 72-1 through 72-9

Note: This form is only for use on current low hazard (class three) dams regulated by the Department of Health and Environmental Control in the State of South Carolina. The primary user of this form is for the use of Department staff members actively involved in reclassification inspections. The current policy is to evaluate the hazard potential of low hazard dams at least once every five years.

Date of Inspection: Oct 30, 2014 SC Dam Inventory Number D 3386 County: Spartanburg Dam Name: Godfrey Town Rd

I. Dam Owner Information

Has ownership changed? Yes No (checked) (If yes, enter the new owners and their contact information below)

A. Owner/ Operator (Company or person): Enoree Farm Corporation

Contact Person (if owner is company):

Phone: Email:

Mailing Address:

City: State: Zip:

II. Site Information

A. Site Location (street address, nearest intersection, etc.): r. side of Godfrey Town Rd b/w Phillips Ln + Melita Dr

Latitude: 34° 44' 28.10" N Longitude: -82° 4' 44.81" W Tax map # (list all): 4-31-00-001.01

B. Is there any evidence of new development below the dam? Yes No (checked)

C. Do you think the hazard classification should be upgraded? Yes No (checked)

D. If yes for item II.C, what is your opinion of what the new classification should be? Class 1 (High Hazard) Class 2 (Significant Hazard)

III. Signature

Please print your name, sign, and date on the lines below once the inspection and form have been completed. If assistance with determining the hazard classification was obtaining from Bureau of Water staff members, they will also need to complete this portion of the form.

James West Printed Name of Regional Inspector

James West Signature

Dec. 9, 2014 Date of Signature

Printed Name of BOW Engineer

Signature

Date of Signature





Low Hazard Dam Classification Inspection Form for South Carolina  
Regulated Dams  
Dams and Reservoirs Safety Act Regulations 72-1 through 72-9

Note: This form is only for use on current low hazard (class three) dams regulated by the Department of Health and Environmental Control in the State of South Carolina. The primary user of this form is for the use of Department staff members actively involved in reclassification inspections. The current policy is to evaluate the hazard potential of low hazard dams at least once every five years.

Date of Inspection: Oct. 30, 2014 SC Dam Inventory Number D 3387 County: Spartanburg  
Dam Name: Walter Pettiss Dam

I. Dam Owner Information

Has ownership changed?  Yes  No (If yes, enter the new owners and their contact information below)

A. Owner/ Operator (Company or person): Joseph Willis Hudson Jr

Contact Person (if owner is company): \_\_\_\_\_

Phone: \_\_\_\_\_ Email: \_\_\_\_\_

Mailing Address: 1921 Cross Anchor Rd

City: Woodruff State: SC Zip: 29388

II. Site Information

A. Site Location (street address, nearest intersection, etc.): 1921 Cross Anchor Rd

Latitude: 34° 43' 30.80" N Longitude: -81° 58' 37.38" W Tax map # (list all): 4-34-05-014.00

B. Is there any evidence of new development below the dam?  Yes  No

C. Do you think the hazard classification should be upgraded?  Yes  No

D. If yes for item II.C, what is your opinion of what the new classification should be?  Class 1 (High Hazard)  
 Class 2 (Significant Hazard)

III. Signature

Please print your name, sign, and date on the lines below once the inspection and form have been completed. If assistance with determining the hazard classification was obtaining from Bureau of Water staff members, they will also need to complete this portion of the form.

James West  
Printed Name of Regional Inspector


James West  
Signature

Oct 31, 2014  
Date of Signature

\_\_\_\_\_  
Printed Name of BOW Engineer

\_\_\_\_\_  
Signature

\_\_\_\_\_  
Date of Signature



Low Hazard Dam Classification Inspection Form for South Carolina Regulated Dams Dams and Reservoirs Safety Act Regulations 72-1 through 72-9

Note: This form is only for use on current low hazard (class three) dams regulated by the Department of Health and Environmental Control in the State of South Carolina. The primary user of this form is for the use of Department staff members actively involved in reclassification inspections. The current policy is to evaluate the hazard potential of low hazard dams at least once every five years.

Date of Inspection: Oct 30, 2014 SC Dam Inventory Number D 3390 County: Spartanburg Dam Name: Ethel Lanford Dam

I. Dam Owner Information

Has ownership changed? [checked] Yes [ ] No (If yes, enter the new owners and their contact information below)

A. Owner/ Operator (Company or person): Mark J Lanford

Contact Person (if owner is company):

Phone: Email:

Mailing Address:

City: State: Zip:

II. Site Information

A. Site Location (street address, nearest intersection, etc.): SW of Waddell Rd & Edwin Lanford Rd

Latitude: 34° 47' 25.4" N Longitude: -82° 3' 5.88" W Tax map # (list all): 4-13-00-028.07

B. Is there any evidence of new development below the dam? [ ] Yes [checked] No

C. Do you think the hazard classification should be upgraded? [ ] Yes [checked] No

D. If yes for item II.C, what is your opinion of what the new classification should be? [ ] Class 1 (High Hazard) [ ] Class 2 (Significant Hazard)

III. Signature

Please print your name, sign, and date on the lines below once the inspection and form have been completed. If assistance with determining the hazard classification was obtained from Bureau of Water staff members, they will also need to complete this portion of the form.

James West Printed Name of Regional Inspector


James West Signature

Oct 31, 2014 Date of Signature

Printed Name of BOW Engineer

Signature

Date of Signature



Low Hazard Dam Classification Inspection Form for South Carolina Regulated Dams Dams and Reservoirs Safety Act Regulations 72-1 through 72-9

Note: This form is only for use on current low hazard (class three) dams regulated by the Department of Health and Environmental Control in the State of South Carolina. The primary user of this form is for the use of Department staff members actively involved in reclassification inspections. The current policy is to evaluate the hazard potential of low hazard dams at least once every five years.

Date of Inspection: Dec 9, 2014 SC Dam Inventory Number D 3391 County: Spartanburg Dam Name: Dutchman Correctional

I. Dam Owner Information

Has ownership changed? Yes No X (If yes, enter the new owners and their contact information below)

A. Owner/ Operator (Company or person): SC Dept of Correction Contact Person (if owner is company): Phone: Email: Mailing Address: City: State: Zip:

II. Site Information

A. Site Location (street address, nearest intersection, etc.): Tiger River Prison on SC 56 Latitude: 34° 42' 21.16" N Longitude: -81° 50' 21.3" W Tax map # (list all): 4-45-00-010.00

B. Is there any evidence of new development below the dam? Yes No X

C. Do you think the hazard classification should be upgraded? Yes No X

D. If yes for item II.C, what is your opinion of what the new classification should be? Class 1 (High Hazard) Class 2 (Significant Hazard)

III. Signature

Please print your name, sign, and date on the lines below once the inspection and form have been completed. If assistance with determining the hazard classification was obtaining from Bureau of Water staff members, they will also need to complete this portion of the form.

James West Printed Name of Regional Inspector James West Signature Dec 9, 2014 Date of Signature

Printed Name of BOW Engineer Signature Date of Signature



Low Hazard Dam Classification Inspection Form for South Carolina Regulated Dams Dams and Reservoirs Safety Act Regulations 72-1 through 72-9

Note: This form is only for use on current low hazard (class three) dams regulated by the Department of Health and Environmental Control in the State of South Carolina. The primary user of this form is for the use of Department staff members actively involved in reclassification inspections. The current policy is to evaluate the hazard potential of low hazard dams at least once every five years.

Date of Inspection: Oct 13, 2014 SC Dam Inventory Number D 3392 County: Spartanburg
Dam Name: Wildcat Rd

I. Dam Owner Information

Has ownership changed? Yes No (If yes, enter the new owners and their contact information below)

A. Owner/ Operator (Company or person): Johnnie + Carol Copeland

Contact Person (if owner is company):

Phone: Email:

Mailing Address:

City: State: Zip:

II. Site Information

A. Site Location (street address, nearest intersection, etc.): 1st rt off Wildcat Rd

Latitude: 34° 38' 30.31" N Longitude: -81° 50' 30.09" W Tax map # (list all): 4-63-00-084.00

B. Is there any evidence of new development below the dam? Yes No

C. Do you think the hazard classification should be upgraded? Yes No

D. If yes for item II.C, what is your opinion of what the new classification should be? Class 1 (High Hazard) Class 2 (Significant Hazard)

III. Signature

Please print your name, sign, and date on the lines below once the inspection and form have been completed. If assistance with determining the hazard classification was obtaining from Bureau of Water staff members, they will also need to complete this portion of the form.

James West Printed Name of Regional Inspector

James West Signature

Dec. 9, 2014 Date of Signature

Printed Name of BOW Engineer

Signature

Date of Signature



Low Hazard Dam Classification Inspection Form for South Carolina Regulated Dams  
Dams and Reservoirs Safety Act Regulations 72-1 through 72-9

Note: This form is only for use on current low hazard (class three) dams regulated by the Department of Health and Environmental Control in the State of South Carolina. The primary user of this form is for the use of Department staff members actively involved in reclassification inspections. The current policy is to evaluate the hazard potential of low hazard dams at least once every five years.

Date of Inspection: 01/15/13 SC Dam Inventory Number D 3393 County: Spartanburg  
Dam Name: Gramling Dam

I. Dam Owner Information

Has ownership changed?  Yes  No (If yes, enter the new owners and their contact information below)

A. Owner/ Operator (Company or person): Pauline Gramling

Contact Person (if owner is company): \_\_\_\_\_

Phone: \_\_\_\_\_ Email: \_\_\_\_\_

Mailing Address: P.O. Box 389

City: Gramling State: SC Zip: 29348

II. Site Information

A. Site Location (street address, nearest intersection, etc.): S. Blackstock adj. to 2511 S. Blackstock

Latitude: 35° 7.14' N Longitude: -82° 10.23' W Tax map # (list all): 1-20-00-016,00, 93686

B. Is there any evidence of new development below the dam?  Yes  No

C. Do you think the hazard classification should be upgraded?  Yes  No

~~D. If yes for item II.C, what is your opinion of what the new classification should be?  Class 1 (High Hazard)  Class 2 (Significant Hazard)~~

III. Signature

Please print your name, sign, and date on the lines below once the inspection and form have been completed. If assistance with determining the hazard classification was obtained from Bureau of Water staff members, they will also need to complete this portion of the form.

Flornu B Hall  
Printed Name of Regional Inspector

Flornu B Hall  
Signature

01/15/13  
Date of Signature

\_\_\_\_\_  
Printed Name of BOW Engineer

\_\_\_\_\_  
Signature

\_\_\_\_\_  
Date of Signature



Low Hazard Dam Classification Inspection Form for South Carolina Regulated Dams Dams and Reservoirs Safety Act Regulations 72-1 through 72-9

Note: This form is only for use on current low hazard (class three) dams regulated by the Department of Health and Environmental Control in the State of South Carolina. The primary user of this form is for the use of Department staff members actively involved in reclassification inspections. The current policy is to evaluate the hazard potential of low hazard dams at least once every five years.

Date of Inspection: Dec 12, 2014 SC Dam Inventory Number D 3402 ~~7329~~ County: Spartanburg

Dam Name: Sunny Slopes Pond 2

I. Dam Owner Information

Has ownership changed?  Yes  No (If yes, enter the new owners and their contact information below)

A. Owner/ Operator (Company or person): JWM Properties LLC

Contact Person (if owner is company): Palmetto Trust

Phone: \_\_\_\_\_ Email: \_\_\_\_\_

Mailing Address: 101 West St.

City: Spartanburg State: SC Zip: 29302

II. Site Information

A. Site Location (street address, nearest intersection, etc.): off E. Main Olive Rd - behind Berrigan

Latitude: 35° 3' 25.26 " N Longitude: - 81° 48' 26.44 " W Tax map # (list all): 3-04-00-026.00

B. Is there any evidence of new development below the dam?  Yes  No

C. Do you think the hazard classification should be upgraded?  Yes  No

D. If yes for item II.C, what is your opinion of what the new classification should be?  Class 1 (High Hazard)  Class 2 (Significant Hazard)

III. Signature

Please print your name, sign, and date on the lines below once the inspection and form have been completed. If assistance with determining the hazard classification was obtaining from Bureau of Water staff members, they will also need to complete this portion of the form.

James West  
Printed Name of Regional Inspector

James West  
Signature

Dec 12, 2014  
Date of Signature

\_\_\_\_\_  
Printed Name of BOW Engineer

\_\_\_\_\_  
Signature

\_\_\_\_\_  
Date of Signature



**Low Hazard Dam Classification Inspection Form for South Carolina  
Regulated Dams  
Dams and Reservoirs Safety Act Regulations 72-1 through 72-9**

**Note: This form is only for use on current low hazard (class three) dams regulated by the Department of Health and Environmental Control in the State of South Carolina. The primary user of this form is for the use of Department staff members actively involved in reclassification inspections. The current policy is to evaluate the hazard potential of low hazard dams at least once every five years.**

Date of Inspection: 12/9/14 SC Dam Inventory Number D 3475 County: Spartanburg

Dam Name: Riverdale Enoree

*From Sptbg County GIS*

**I. Dam Owner Information**

Has ownership changed?  Yes  No (If yes, enter the new owners and their contact information below)

A. Owner/ Operator (Company or person): Riverdale Development Venture

Contact Person (if owner is company): \_\_\_\_\_

Phone: \_\_\_\_\_ Email: \_\_\_\_\_

Mailing Address: \_\_\_\_\_

City: \_\_\_\_\_ State: \_\_\_\_\_ Zip: \_\_\_\_\_

**II. Site Information**

A. Site Location (street address, nearest intersection, etc.): Enoree River below US 221

Latitude: 34° 39' 0.40" N Longitude: -81° 57' 36.39" W Tax map # (list all): 4-60-03-054.01 bridge

B. Is there any evidence of new development below the dam?  Yes  No

C. Do you think the hazard classification should be upgraded?  Yes  No

D. If yes for item II.C, what is your opinion of what the new classification should be?  Class 1 (High Hazard)  
 Class 2 (Significant Hazard)

**III. Signature**

Please print your name, sign, and date on the lines below once the inspection and form have been completed. If assistance with determining the hazard classification was obtaining from Bureau of Water staff members, they will also need to complete this portion of the form.

James West Printed Name of Regional Inspector      James West Signature      Dec. 9, 2014 Date of Signature

\_\_\_\_\_  
Printed Name of BOW Engineer      Signature      Date of Signature



Low Hazard Dam Classification Inspection Form for South Carolina Regulated Dams  
Dams and Reservoirs Safety Act Regulations 72-1 through 72-9

Note: This form is only for use on current low hazard (class three) dams regulated by the Department of Health and Environmental Control in the State of South Carolina. The primary user of this form is for the use of Department staff members actively involved in reclassification inspections. The current policy is to evaluate the hazard potential of low hazard dams at least once every five years.

Date of Inspection: 05/28/14 SC Dam Inventory Number D 3972 County: Spartanburg  
Dam Name: Spring Lake S/D Dam

I. Dam Owner Information

Has ownership changed?  Yes  No (If yes, enter the new owners and their contact information below)

A. Owner/ Operator (Company or person): Sandra Cantrell / Andre Myers

Contact Person (if owner is company): \_\_\_\_\_

Phone: \_\_\_\_\_ Email: \_\_\_\_\_

Mailing Address: 140 Brim Ct / 295 Spring Lake Dr

City: Chisnee / State: SC Zip: 29323

II. Site Information

A. Site Location (street address, nearest intersection, etc.): End of Spring Lake Rd

Latitude: 35° 3' 21.8" N Longitude: -81° 55' 40.00" W Tax map # (list all): 2-38-00-107.09;  
37846 / 2-38-00-107.11; 37847

B. Is there any evidence of new development below the dam?  Yes  No

C. Do you think the hazard classification should be upgraded?  Yes  No

~~D. If yes for item II.C, what is your opinion of what the new classification should be?~~  Class 1 (High Hazard)  
 Class 2 (Significant Hazard)

III. Signature

Please print your name, sign, and date on the lines below once the inspection and form have been completed. If assistance with determining the hazard classification was obtaining from Bureau of Water staff members, they will also need to complete this portion of the form.

Flornia B. Hall  
Printed Name of Regional Inspector

Flornia B. Hall  
Signature

5-28-14  
Date of Signature

\_\_\_\_\_  
Printed Name of BOW Engineer

\_\_\_\_\_  
Signature

\_\_\_\_\_  
Date of Signature





Low Hazard Dam Classification Inspection Form for South Carolina Regulated Dams Dams and Reservoirs Safety Act Regulations 72-1 through 72-9

Note: This form is only for use on current low hazard (class three) dams regulated by the Department of Health and Environmental Control in the State of South Carolina. The primary user of this form is for the use of Department staff members actively involved in reclassification inspections. The current policy is to evaluate the hazard potential of low hazard dams at least once every five years.

Date of Inspection: 01/15/13 SC Dam Inventory Number D 3999 County: Spartanburg
Dam Name: Toy Hyder Dam

I. Dam Owner Information

Has ownership changed? [checked] Yes [ ] No (If yes, enter the new owners and their contact information below)

A. Owner/ Operator (Company or person): Janet + Thomas Black / Toy Hyder

Contact Person (if owner is company):

Phone: Email:

Mailing Address: 2492 Collinsville Rd / 12550 Hwy 11

City: Columbus / Campobello State: NC / SC Zip: 28722 / 29322

II. Site Information

A. Site Location (street address, nearest intersection, etc.): Blackstock Rd @ 2240 S. Blackstock

Latitude: 35° 7' 28" N Longitude: -82° 10' 46" W Tax map # (list all): 1-20-00-006.09 93678; 1-20-00-006.00, 93671

B. Is there any evidence of new development below the dam? [checked] Yes [ ] No

C. Do you think the hazard classification should be upgraded? [ ] Yes [ ] No

D. If yes for item II.C, what is your opinion of what the new classification should be? [ ] Class 1 (High Hazard) [ ] Class 2 (Significant Hazard)

III. Signature

Please print your name, sign, and date on the lines below once the inspection and form have been completed. If assistance with determining the hazard classification was obtaining from Bureau of Water staff members, they will also need to complete this portion of the form.

Florence B. Hall
Printed Name of Regional Inspector

[Signature]
Signature

01/15/13
Date of Signature

Printed Name of BOW Engineer

Signature

Date of Signature



Low Hazard Dam Classification Inspection Form for South Carolina  
Regulated Dams  
Dams and Reservoirs Safety Act Regulations 72-1 through 72-9

Note: This form is only for use on current low hazard (class three) dams regulated by the Department of Health and Environmental Control in the State of South Carolina. The primary user of this form is for the use of Department staff members actively involved in reclassification inspections. The current policy is to evaluate the hazard potential of low hazard dams at least once every five years.

Date of Inspection: Oct 9, 2013 SC Dam Inventory Number D 4106 County: Cherokee

Dam Name: Blacksburg Rock Quarry (Randolph Trucking Dam)

I. Dam Owner Information Unknown

Has ownership changed?  Yes  No (If yes, enter the new owners and their contact information below)

A. Owner/ Operator (Company or person): \_\_\_\_\_

Contact Person (if owner is company): \_\_\_\_\_

Phone: \_\_\_\_\_ Email: \_\_\_\_\_

Mailing Address: \_\_\_\_\_

City: \_\_\_\_\_ State: \_\_\_\_\_ Zip: \_\_\_\_\_

II. Site Information

A. Site Location (street address, nearest intersection, etc.): Quarry Rd (half way b/w US 29 + Tribal Rd)

Latitude: 35° 9' 57.2" N Longitude: -81° 28' 28.7" W Tax map # (list all): \_\_\_\_\_

B. Is there any evidence of new development below the dam?  Yes  No

C. Do you think the hazard classification should be upgraded?  Yes  No

~~D. If yes for item II.C, what is your opinion of what the new classification should be?~~  Class 1 (High Hazard)  
 Class 2 (Significant Hazard)

III. Signature

Please print your name, sign, and date on the lines below once the inspection and form have been completed. If assistance with determining the hazard classification was obtained from Bureau of Water staff members, they will also need to complete this portion of the form.

James West  
Printed Name of Regional Inspector

James West  
Signature

Oct 10, 2013  
Date of Signature

\_\_\_\_\_  
Printed Name of BOW Engineer

\_\_\_\_\_  
Signature

\_\_\_\_\_  
Date of Signature



Low Hazard Dam Classification Inspection Form for South Carolina Regulated Dams  
Dams and Reservoirs Safety Act Regulations 72-1 through 72-9

Note: This form is only for use on current low hazard (class three) dams regulated by the Department of Health and Environmental Control in the State of South Carolina. The primary user of this form is for the use of Department staff members actively involved in reclassification inspections. The current policy is to evaluate the hazard potential of low hazard dams at least once every five years.

Date of Inspection: Oct 9, 2013 SC Dam Inventory Number D 4106 County: Cherokee

Dam Name: Blacksburg Rock Quarry (Randolph Trucking Dam)

I. Dam Owner Information Unknown

Has ownership changed?  Yes  No (If yes, enter the new owners and their contact information below)

A. Owner/ Operator (Company or person): \_\_\_\_\_

Contact Person (if owner is company): \_\_\_\_\_

Phone: \_\_\_\_\_ Email: \_\_\_\_\_

Mailing Address: \_\_\_\_\_

City: \_\_\_\_\_ State: \_\_\_\_\_ Zip: \_\_\_\_\_

II. Site Information

A. Site Location (street address, nearest intersection, etc.): Quarry Rd (half way b/w US 29 + Tribal Rd)

Latitude: 35° 9' 57.2" N Longitude: -81° 28' 28.7" W Tax map # (list all): \_\_\_\_\_

B. Is there any evidence of new development below the dam?  Yes  No

C. Do you think the hazard classification should be upgraded?  Yes  No

~~D. If yes for item II.C, what is your opinion of what the new classification should be?  Class 1 (High Hazard)~~

~~Class 2 (Significant Hazard)~~

III. Signature

Please print your name, sign, and date on the lines below once the inspection and form have been completed. If assistance with determining the hazard classification was obtained from Bureau of Water staff members, they will also need to complete this portion of the form.

James West  
Printed Name of Regional Inspector

James West  
Signature

Oct 10, 2013  
Date of Signature

\_\_\_\_\_  
Printed Name of BOW Engineer

\_\_\_\_\_  
Signature

\_\_\_\_\_  
Date of Signature



Low Hazard Dam Classification Inspection Form for South Carolina  
Regulated Dams  
Dams and Reservoirs Safety Act Regulations 72-1 through 72-9

Note: This form is only for use on current low hazard (class three) dams regulated by the Department of Health and Environmental Control in the State of South Carolina. The primary user of this form is for the use of Department staff members actively involved in reclassification inspections. The current policy is to evaluate the hazard potential of low hazard dams at least once every five years.

Date of Inspection: 01/15/13 SC Dam Inventory Number D 4117 County: Spartanburg  
Dam Name: Harper Sibley Dam

I. Dam Owner Information

Has ownership changed?  Yes  No (If yes, enter the new owners and their contact information below)

A. Owner/ Operator (Company or person): Frederick Berlinger

Contact Person (if owner is company): \_\_\_\_\_

Phone: \_\_\_\_\_ Email: \_\_\_\_\_

Mailing Address: 1178 Jackson Grove Rd

City: Columbus State: NC Zip: 28722

II. Site Information

A. Site Location (street address, nearest intersection, etc.): 3105 N. Pacolet Rd, Landrum

Latitude: 35° 11' 20" N Longitude: -82° 7' 3" W Tax map # (list all): 1-03-00-004.01, 89448; 1-03-00-004.07, 89451

B. Is there any evidence of new development below the dam?  Yes  No

C. Do you think the hazard classification should be upgraded?  Yes  No

~~D. If yes for item II.C, what is your opinion of what the new classification should be?~~  Class 1 (High Hazard)  
 Class 2 (Significant Hazard)

III. Signature

Please print your name, sign, and date on the lines below once the inspection and form have been completed. If assistance with determining the hazard classification was obtained from Bureau of Water staff members, they will also need to complete this portion of the form.

Florance B. Hall  
Printed Name of Regional Inspector

Florance B. Hall  
Signature

01/15/13  
Date of Signature

\_\_\_\_\_  
Printed Name of BOW Engineer

\_\_\_\_\_  
Signature

\_\_\_\_\_  
Date of Signature



Low Hazard Dam Classification Inspection Form for South Carolina  
Regulated Dams  
Dams and Reservoirs Safety Act Regulations 72-1 through 72-9

Note: This form is only for use on current low hazard (class three) dams regulated by the Department of Health and Environmental Control in the State of South Carolina. The primary user of this form is for the use of Department staff members actively involved in reclassification inspections. The current policy is to evaluate the hazard potential of low hazard dams at least once every five years.

Date of Inspection: 01/13/14 SC Dam Inventory Number D4317 County: Spartanburg  
Dam Name: Keller Pond Dam

I. Dam Owner Information

Has ownership changed?  Yes  No (If yes, enter the new owners and their contact information below)

A. Owner/ Operator (Company or person): Mary B. Keller

Contact Person (if owner is company): \_\_\_\_\_

Phone: \_\_\_\_\_ Email: \_\_\_\_\_

Mailing Address: \_\_\_\_\_

City: \_\_\_\_\_ State: \_\_\_\_\_ Zip: \_\_\_\_\_

II. Site Information

A. Site Location (street address, nearest intersection, etc.): End of Coggins Rd. Dr.

Latitude: 35° 0' 43.8" N Longitude: -81° 51' 6.45" W Tax map # (list all): 3-13-00-046.01  
61926

B. Is there any evidence of new development below the dam?  Yes  No

C. Do you think the hazard classification should be upgraded?  Yes  No

~~D. If yes for item II.C, what is your opinion of what the new classification should be?~~  Class 1 (High Hazard)  
 Class 2 (Significant Hazard)

III. Signature

Please print your name, sign, and date on the lines below once the inspection and form have been completed. If assistance with determining the hazard classification was obtained from Bureau of Water staff members, they will also need to complete this portion of the form.

Florena B Hall  
Printed Name of Regional Inspector

[Signature]  
Signature

1-13-14  
Date of Signature

\_\_\_\_\_  
Printed Name of BOW Engineer

\_\_\_\_\_  
Signature

\_\_\_\_\_  
Date of Signature



Low Hazard Dam Classification Inspection Form for South Carolina  
Regulated Dams  
Dams and Reservoirs Safety Act Regulations 72-1 through 72-9

Note: This form is only for use on current low hazard (class three) dams regulated by the Department of Health and Environmental Control in the State of South Carolina. The primary user of this form is for the use of Department staff members actively involved in reclassification inspections. The current policy is to evaluate the hazard potential of low hazard dams at least once every five years.

Date of Inspection: Dec. 14, 2012 SC Dam Inventory Number D 4385 County: Union

Dam Name: LoFman / Jordan Dam

I. Dam Owner Information

Has ownership changed? Unknown Yes  No  (If yes, enter the new owners and their contact information below)

A. Owner/ Operator (Company or person): \_\_\_\_\_

Contact Person (if owner is company): \_\_\_\_\_

Phone: \_\_\_\_\_ Email: \_\_\_\_\_

Mailing Address: \_\_\_\_\_

City: \_\_\_\_\_ State: \_\_\_\_\_ Zip: \_\_\_\_\_

II. Site Information

A. Site Location (street address, nearest intersection, etc.): Rice Ave at powerline crossing

Latitude: 34° 43' 18" N Longitude: - 81° 39' 24" W Tax map # (list all): 72-0-0-23

72-0-0-17  
Union West Quad

B. Is there any evidence of new development below the dam? Yes  No

C. Do you think the hazard classification should be upgraded? Yes  No

D. If yes for item II.C, what is your opinion of what the new classification should be?  Class 1 (High Hazard)  
 Class 2 (Significant Hazard)

III. Signature

Please print your name, sign, and date on the lines below once the inspection and form have been completed. If assistance with determining the hazard classification was obtaining from Bureau of Water staff members, they will also need to complete this portion of the form.

James West  
Printed Name of Regional Inspector

James West  
Signature

Dec. 27, 2012  
Date of Signature

\_\_\_\_\_  
Printed Name of BOW Engineer

\_\_\_\_\_  
Signature

\_\_\_\_\_  
Date of Signature



**Low Hazard Dam Classification Inspection Form for South Carolina  
Regulated Dams  
Dams and Reservoirs Safety Act Regulations 72-1 through 72-9**

**Note:** This form is only for use on current low hazard (class three) dams regulated by the Department of Health and Environmental Control in the State of South Carolina. The primary user of this form is for the use of Department staff members actively involved in reclassification inspections. The current policy is to evaluate the hazard potential of low hazard dams at least once every five years.

Date of Inspection: 02/19/13 SC Dam Inventory Number D 4388 County: Spartanbury  
 Dam Name: Tex Harman Dam

**I. Dam Owner Information**

Has ownership changed?  Yes  No (If yes, enter the new owners and their contact information below)

A. Owner/ Operator (Company or person): Wallace Harman / Tim Williams

Contact Person (if owner is company): \_\_\_\_\_

Phone: \_\_\_\_\_ Email: \_\_\_\_\_

Mailing Address: 6894 Hwy 11 / 45 Fox View Lane

City: Campobello State: SC Zip: 29322

**II. Site Information**

A. Site Location (street address, nearest intersection, etc.): Hwy 11 + Hwy 9

Latitude: 35° 8' 37" N Longitude: 82° 3' 46" W Tax map # (list all): ~~17~~ 1-17-00-021,01, 31018; 1-17-00-029,01, 31066

B. Is there any evidence of new development below the dam?  Yes  No

C. Do you think the hazard classification should be upgraded?  Yes  No

~~D. If yes for item II.C, what is your opinion of what the new classification should be?  Class 1 (High Hazard)  Class 2 (Significant Hazard)~~

**III. Signature**

Please print your name, sign, and date on the lines below once the inspection and form have been completed. If assistance with determining the hazard classification was obtained from Bureau of Water staff members, they will also need to complete this portion of the form.

Florence B. Hall  
 Printed Name of Regional Inspector

Florence B. Hall  
 Signature

2-20-13  
 Date of Signature

\_\_\_\_\_  
 Printed Name of BOW Engineer

\_\_\_\_\_  
 Signature

\_\_\_\_\_  
 Date of Signature



Low Hazard Dam Classification Inspection Form for South Carolina  
Regulated Dams  
Dams and Reservoirs Safety Act Regulations 72-1 through 72-9

Note: This form is only for use on current low hazard (class three) dams regulated by the Department of Health and Environmental Control in the State of South Carolina. The primary user of this form is for the use of Department staff members actively involved in reclassification inspections. The current policy is to evaluate the hazard potential of low hazard dams at least once every five years.

Date of Inspection: Oct 9, 2013 SC Dam Inventory Number D 4407 County: Cherokee

Dam Name: Larry Earls Dam

**I. Dam Owner Information**

Has ownership changed?  Yes  No (If yes, enter the new owners and their contact information below)

A. Owner/ Operator (Company or person): Larry Earls

Contact Person (if owner is company): \_\_\_\_\_

Phone: \_\_\_\_\_ Email: \_\_\_\_\_

Mailing Address: \_\_\_\_\_

City: \_\_\_\_\_ State: \_\_\_\_\_ Zip: \_\_\_\_\_

**II. Site Information**

A. Site Location (street address, nearest intersection, etc.): Peniel Way off SC 5

Latitude: 35° 7' 16.71" N Longitude: -81° 29' 43.9" W Tax map # (list all): \_\_\_\_\_

B. Is there any evidence of new development below the dam?  Yes  No

C. Do you think the hazard classification should be upgraded?  Yes  No

~~D. If yes for item II.C, what is your opinion of what the new classification should be?~~  Class 1 (High Hazard)  
 Class 2 (Significant Hazard)

**III. Signature**

Please print your name, sign, and date on the lines below once the inspection and form have been completed. If assistance with determining the hazard classification was obtained from Bureau of Water staff members, they will also need to complete this portion of the form.

James West  
Printed Name of Regional Inspector

James West  
Signature

Oct 10, 2013  
Date of Signature

\_\_\_\_\_  
Printed Name of BOW Engineer

\_\_\_\_\_  
Signature

\_\_\_\_\_  
Date of Signature





Low Hazard Dam Classification Inspection Form for South Carolina Regulated Dams  
Dams and Reservoirs Safety Act Regulations 72-1 through 72-9

Note: This form is only for use on current low hazard (class three) dams regulated by the Department of Health and Environmental Control in the State of South Carolina. The primary user of this form is for the use of Department staff members actively involved in reclassification inspections. The current policy is to evaluate the hazard potential of low hazard dams at least once every five years.

Date of Inspection: 04/25/13 SC Dam Inventory Number D 4410 County: Spartanburg  
Dam Name: Allen Slater Dam

I. Dam Owner Information

Has ownership changed?  Yes  No (If yes, enter the new owners and their contact information below)

A. Owner/ Operator (Company or person): John / Kenneth Emmons

Contact Person (if owner is company): \_\_\_\_\_

Phone: \_\_\_\_\_ Email: \_\_\_\_\_

Mailing Address: 45 School St.

City: Boston State: MA Zip: 02108

II. Site Information

A. Site Location (street address, nearest intersection, etc.): 206 Silo Rd, Landrum

Latitude: 35° 11' 23.2" N Longitude: -82° 5' 9" W Tax map # (list all): 1-04-00-001.03

B. Is there any evidence of new development below the dam?  Yes  No

C. Do you think the hazard classification should be upgraded?  Yes  No

~~D. If yes for item II.C, what is your opinion of what the new classification should be?  Class 1 (High Hazard)~~

~~Class 2 (Significant Hazard)~~

III. Signature

Please print your name, sign, and date on the lines below once the inspection and form have been completed. If assistance with determining the hazard classification was obtained from Bureau of Water staff members, they will also need to complete this portion of the form.

Flormer B. Hall  
Printed Name of Regional Inspector

Flormer B. Hall  
Signature

4-25-13  
Date of Signature

\_\_\_\_\_  
Printed Name of BOW Engineer

\_\_\_\_\_  
Signature

\_\_\_\_\_  
Date of Signature



Low Hazard Dam Classification Inspection Form for South Carolina Regulated Dams  
Dams and Reservoirs Safety Act Regulations 72-1 through 72-9

Note: This form is only for use on current low hazard (class three) dams regulated by the Department of Health and Environmental Control in the State of South Carolina. The primary user of this form is for the use of Department staff members actively involved in reclassification inspections. The current policy is to evaluate the hazard potential of low hazard dams at least once every five years.

Date of Inspection: 02/05/13 SC Dam Inventory Number D 4432 County: Spartanburg  
Dam Name: Bmw Dam #1

I. Dam Owner Information

Has ownership changed? \_\_\_ Yes  No (If yes, enter the new owners and their contact information below)

A. Owner/ Operator (Company or person): \_\_\_\_\_  
Contact Person (if owner is company): \_\_\_\_\_  
Phone: \_\_\_\_\_ Email: \_\_\_\_\_  
Mailing Address: \_\_\_\_\_  
City: \_\_\_\_\_ State: \_\_\_\_\_ Zip: \_\_\_\_\_

II. Site Information

A. Site Location (street address, nearest intersection, etc.): 1400 Hwy 101 S, Greer  
Latitude: 34° 53' 25" N Longitude: -82° 10' 16" W Tax map # (list all): 5-29-00-002,00  
134537

B. Is there any evidence of new development below the dam? \_\_\_ Yes  No

C. Do you think the hazard classification should be upgraded? \_\_\_ Yes  No

~~D. If yes for item II.C, what is your opinion of what the new classification should be? \_\_\_ Class 1 (High Hazard)  
\_\_\_ Class 2 (Significant Hazard)~~

III. Signature

Please print your name, sign, and date on the lines below once the inspection and form have been completed. If assistance with determining the hazard classification was obtained from Bureau of Water staff members, they will also need to complete this portion of the form.

Flormu B. Hall Flormu B. Hall 02-05-13  
Printed Name of Regional Inspector Signature Date of Signature  
\_\_\_\_\_  
Printed Name of BOW Engineer Signature Date of Signature



Low Hazard Dam Classification Inspection Form for South Carolina  
Regulated Dams  
Dams and Reservoirs Safety Act Regulations 72-1 through 72-9

Note: This form is only for use on current low hazard (class three) dams regulated by the Department of Health and Environmental Control in the State of South Carolina. The primary user of this form is for the use of Department staff members actively involved in reclassification inspections. The current policy is to evaluate the hazard potential of low hazard dams at least once every five years.

Date of Inspection: 10/28/13 SC Dam Inventory Number D 4471 County: Spartanburg  
Dam Name: Cryovac Dam

I. Dam Owner Information

Has ownership changed?  Yes  No (If yes, enter the new owners and their contact information below)

A. Owner/ Operator (Company or person): \_\_\_\_\_

Contact Person (if owner is company): \_\_\_\_\_

Phone: \_\_\_\_\_ Email: \_\_\_\_\_

Mailing Address: \_\_\_\_\_

City: \_\_\_\_\_ State: \_\_\_\_\_ Zip: \_\_\_\_\_

II. Site Information

A. Site Location (street address, nearest intersection, etc.): 200 Rogers Bridge Rd, Duncan  
Latitude: 34° 54' 24" <sup>30</sup> N Longitude: 82° 6' 37" <sup>59</sup> W Tax map # (list all): 5-25-00-158.00;  
84440

B. Is there any evidence of new development below the dam?  Yes  No

C. Do you think the hazard classification should be upgraded?  Yes  No

~~D. If yes for item II.C, what is your opinion of what the new classification should be?~~  Class 1 (High Hazard)  
 Class 2 (Significant Hazard)

III. Signature

Please print your name, sign, and date on the lines below once the inspection and form have been completed. If assistance with determining the hazard classification was obtaining from Bureau of Water staff members, they will also need to complete this portion of the form.

Florence B. Hall  
Printed Name of Regional Inspector

Florence B. Hall  
Signature

10/28/13  
Date of Signature

\_\_\_\_\_  
Printed Name of BOW Engineer

\_\_\_\_\_  
Signature

\_\_\_\_\_  
Date of Signature



Low Hazard Dam Classification Inspection Form for South Carolina  
Regulated Dams  
Dams and Reservoirs Safety Act Regulations 72-1 through 72-9

Note: This form is only for use on current low hazard (class three) dams regulated by the Department of Health and Environmental Control in the State of South Carolina. The primary user of this form is for the use of Department staff members actively involved in reclassification inspections. The current policy is to evaluate the hazard potential of low hazard dams at least once every five years.

Date of Inspection: 12/10/14 SC Dam Inventory Number D 4478 County: Spartanburg  
Dam Name: Brad Webster

I. Dam Owner Information

Has ownership changed? \_\_\_ Yes  No (If yes, enter the new owners and their contact information below)

A. Owner/ Operator (Company or person): Brad Ford Webster

Contact Person (if owner is company): \_\_\_\_\_

Phone: \_\_\_\_\_ Email: \_\_\_\_\_

Mailing Address: 206 Edge Rd

City: Moore State: SC Zip: \_\_\_\_\_

II. Site Information

A. Site Location (street address, nearest intersection, etc.): Access From 206 Edge Rd Moore

Latitude: 34° 51' 31.8 " N Longitude: -82° 2' 55.07 " W Tax map # (list all): 5-44-00-005.01

B. Is there any evidence of new development below the dam? \_\_\_ Yes  No

C. Do you think the hazard classification should be upgraded? \_\_\_ Yes  No

D. If yes for item II.C, what is your opinion of what the new classification should be? \_\_\_ Class 1 (High Hazard)  
\_\_\_ Class 2 (Significant Hazard)

III. Signature

Please print your name, sign, and date on the lines below once the inspection and form have been completed. If assistance with determining the hazard classification was obtaining from Bureau of Water staff members, they will also need to complete this portion of the form.

James West  
Printed Name of Regional Inspector


James West  
Signature

Dec 10, 2014  
Date of Signature

Printed Name of BOW Engineer

Signature

Date of Signature



Low Hazard Dam Classification Inspection Form for South Carolina Regulated Dams Dams and Reservoirs Safety Act Regulations 72-1 through 72-9

Note: This form is only for use on current low hazard (class three) dams regulated by the Department of Health and Environmental Control in the State of South Carolina. The primary user of this form is for the use of Department staff members actively involved in reclassification inspections. The current policy is to evaluate the hazard potential of low hazard dams at least once every five years.

Date of Inspection: Dec. 20, 2012 SC Dam Inventory Number D 4507 County: Union

Dam Name: Charles Allen Dam

I. Dam Owner Information

Unknown

Has ownership changed?  Yes  No (If yes, enter the new owners and their contact information below)

A. Owner/ Operator (Company or person): \_\_\_\_\_

Contact Person (if owner is company): \_\_\_\_\_

Phone: \_\_\_\_\_ Email: \_\_\_\_\_

Mailing Address: \_\_\_\_\_

City: \_\_\_\_\_ State: \_\_\_\_\_ Zip: \_\_\_\_\_

II. Site Information

A. Site Location (street address, nearest intersection, etc.): 1st unnamed dirt rd to left off <sup>Suzan</sup> Creek Rd

Latitude: 34° 40' 12" N Longitude: - 81° 45' 48" W Tax map # (list all): Cross Anchor Quad

B. Is there any evidence of new development below the dam?  Yes  No

C. Do you think the hazard classification should be upgraded?  Yes  No

D. If yes for item II.C, what is your opinion of what the new classification should be?  Class 1 (High Hazard)  Class 2 (Significant Hazard)

III. Signature

Please print your name, sign, and date on the lines below once the inspection and form have been completed. If assistance with determining the hazard classification was obtaining from Bureau of Water staff members, they will also need to complete this portion of the form.

James West  
Printed Name of Regional Inspector

James West  
Signature

Dec. 27, 2012  
Date of Signature

\_\_\_\_\_  
Printed Name of BOW Engineer

\_\_\_\_\_  
Signature

\_\_\_\_\_  
Date of Signature



Low Hazard Dam Classification Inspection Form for South Carolina Regulated Dams  
Dams and Reservoirs Safety Act Regulations 72-1 through 72-9

Note: This form is only for use on current low hazard (class three) dams regulated by the Department of Health and Environmental Control in the State of South Carolina. The primary user of this form is for the use of Department staff members actively involved in reclassification inspections. The current policy is to evaluate the hazard potential of low hazard dams at least once every five years.

Date of Inspection: 10/31/12 SC Dam Inventory Number D 4588 County: Spartanburg  
Dam Name: Timberlake - Eastern

I. Dam Owner Information

Has ownership changed?  Yes  No (If yes, enter the new owners and their contact information below)

A. Owner/ Operator (Company or person): Timberlake Inc

Contact Person (if owner is company): \_\_\_\_\_

Phone: \_\_\_\_\_ Email: \_\_\_\_\_

Mailing Address: \_\_\_\_\_

City: \_\_\_\_\_ State: \_\_\_\_\_ Zip: \_\_\_\_\_

II. Site Information

A. Site Location (street address, nearest intersection, etc.): 129 Timberlake Dr, Inman

Latitude: 35° 6' 42.2" N Longitude: -81° 59' 39.2" W Tax map # (list all): Beside 1-30-00-04400

B. Is there any evidence of new development below the dam?  Yes  No

C. Do you think the hazard classification should be upgraded?  Yes  No

~~D. If yes for item II.C, what is your opinion of what the new classification should be?  Class 1 (High Hazard)  Class 2 (Significant Hazard)~~

III. Signature

Please print your name, sign, and date on the lines below once the inspection and form have been completed. If assistance with determining the hazard classification was obtained from Bureau of Water staff members, they will also need to complete this portion of the form.

Florance B. Hall  
Printed Name of Regional Inspector

Florance B. Hall  
Signature

4/26/13  
Date of Signature

\_\_\_\_\_  
Printed Name of BOW Engineer

\_\_\_\_\_  
Signature

\_\_\_\_\_  
Date of Signature



**Low Hazard Dam Classification Inspection Form for South Carolina  
Regulated Dams  
Dams and Reservoirs Safety Act Regulations 72-1 through 72-9**

**Note: This form is only for use on current low hazard (class three) dams regulated by the Department of Health and Environmental Control in the State of South Carolina. The primary user of this form is for the use of Department staff members actively involved in reclassification inspections. The current policy is to evaluate the hazard potential of low hazard dams at least once every five years.**

Date of Inspection: 10/31/12 SC Dam Inventory Number D 4589 County: Spartanburg  
 Dam Name: Timberlake - middle

**I. Dam Owner Information**

Has ownership changed? ? Yes  No  (If yes, enter the new owners and their contact information below)

A. Owner/ Operator (Company or person): Layna Gifford / Douglas Mock

Contact Person (if owner is company): \_\_\_\_\_

Phone: \_\_\_\_\_ Email: \_\_\_\_\_

Mailing Address: 141 Timberlake Dr / 111 Timberlake Circle

City: Inman State: SC Zip: 29349

**II. Site Information**

A. Site Location (street address, nearest intersection, etc.): 141 Timberlake Dr, Inman

Latitude: 35° 6' 35.3" N Longitude: -81° 59' 50.5" W Tax map # (list all): 1-30-00-050-00  
8547 / 1-30-00-095.00 8597

B. Is there any evidence of new development below the dam? Yes  No

C. Do you think the hazard classification should be upgraded? Yes  No

~~D. If yes for item II.C, what is your opinion of what the new classification should be? \_\_\_\_\_ Class 1 (High Hazard)  
 \_\_\_\_\_ Class 2 (Significant Hazard)~~

**III. Signature**

Please print your name, sign, and date on the lines below once the inspection and form have been completed. If assistance with determining the hazard classification was obtained from Bureau of Water staff members, they will also need to complete this portion of the form.

Flornce B Hall  
 Printed Name of Regional Inspector

Flornce B Hall  
 Signature

04/26/13  
 Date of Signature

\_\_\_\_\_  
 Printed Name of BOW Engineer

\_\_\_\_\_  
 Signature

\_\_\_\_\_  
 Date of Signature



Low Hazard Dam Classification Inspection Form for South Carolina Regulated Dams  
Dams and Reservoirs Safety Act Regulations 72-1 through 72-9

Note: This form is only for use on current low hazard (class three) dams regulated by the Department of Health and Environmental Control in the State of South Carolina. The primary user of this form is for the use of Department staff members actively involved in reclassification inspections. The current policy is to evaluate the hazard potential of low hazard dams at least once every five years.

Date of Inspection: 10/31/12 SC Dam Inventory Number D 4590 County: Spartanburg  
Dam Name: Timberlake - Western

I. Dam Owner Information

Has ownership changed?  Yes  No (If yes, enter the new owners and their contact information below)

A. Owner/ Operator (Company or person): Timberlake Inc

Contact Person (if owner is company): \_\_\_\_\_

Phone: \_\_\_\_\_ Email: \_\_\_\_\_

Mailing Address: 113 Timberlake Dr

City: Inman State: SC Zip: 29349

II. Site Information

A. Site Location (street address, nearest intersection, etc.): 157 Timberlake Circle, Inman

Latitude: 35° 6' 30.3" N Longitude: -82° 0' 27.8W Tax map # (list all): 1-30-00-021.05  
8512

B. Is there any evidence of new development below the dam?  Yes  No

C. Do you think the hazard classification should be upgraded?  Yes  No

~~D. If yes for item II.C, what is your opinion of what the new classification should be?  Class 1 (High Hazard)~~

~~Class 2 (Significant Hazard)~~

III. Signature

Please print your name, sign, and date on the lines below once the inspection and form have been completed. If assistance with determining the hazard classification was obtained from Bureau of Water staff members, they will also need to complete this portion of the form.

Florence B. Hall  
Printed Name of Regional Inspector

Florence B. Hall  
Signature

4/26/13  
Date of Signature

\_\_\_\_\_  
Printed Name of BOW Engineer

\_\_\_\_\_  
Signature

\_\_\_\_\_  
Date of Signature





Catherine B. Templeton, Director

*Promoting and protecting the health of the public and the environment*

December 31, 2014

Mr. Alexai Difort  
1111 Foster Rd  
Inman, SC 29349

Mr. Ivan Cholak  
1121 Foster Rd  
Inman, SC 29349

Re: Inspection of **McNair Dam D-3306**, McNair Dam, Spartanburg County

Dear Sirs:

On December 18, 2014, SC DHEC conducted a routine safety inspection of your dam off Foster Road in Spartanburg County. Overall the dam appears to be in **poor** condition. I am enclosing a copy of the inspection report of the dam.

There were bare sections on the crest of the dam that need to be re-grassed. The original outlet structure could not be located. The auxiliary spillway is the only spillway that we could locate. This spillway empties into a sequence of small ponds. The outlet channel below the third pond shows some scouring erosion. Stabilize this area. Large amounts of trash debris was observed between the second small pond and the backside of the dam. Remove the solid waste from this pile and properly dispose it in a landfill.

Large trees were found on the crest and both slopes. Tree roots are a pathway for water to seep through the dam and can lead to the eventual failure of the structure. Flowing water with large quantities of iron bacteria was observed coming from the toe of the slope. Monitor this discharge for changes in color or volume. If the water begins to carry sediment contact SC DHEC as well as an engineer.

**Corrections should be performed within ninety (90) days from the receipt of this letter.** These corrections are required by the *Dams and Reservoirs Safety Act Regulations R. 72-4*. Failure to perform these corrections is a direct violation of the Dams and Reservoirs Safety Act, Article 3, Section 49-11-260 and subsequent penalties. Contact SC DHEC when the corrections have been made.

We have no emergency notification plan in our file. Please complete the attached form and return a copy to us. Should this dam experience difficulty and be endanger of failing, the agencies listed on the notification plan could provide assistance. If you have any questions, please call me at 864-596-3800.

Sincerely,

James West  
SC DHEC Region 2 Spartanburg EQC Office

Cc: John Poole, SC DHEC Bureau of Water – Dam Safety Program



Preliminary Inspection Report for South Carolina Regulated Dams and Impoundment Structures Regulations R.72-1 through R.72-9

Section I (Owner's Information)

A. Dam Number: D3306 & Hazard Class 2 B. Name of Dam: McNair Dam
C. Inspection Date (12/18/2014) & Time: 4:00 D. Date of Last Inspection: ( )
E. Location-County/City: Spartanburg Inman F. EQC Regional Office: Spartanburg
G. Inspector's Name: James West (Brett Gilbreath assisted)
H. Owner's Name: Alexai DiFort / Ivan Cholak
I. Contact Person (if different from above):
J. Dam Owner's or Contact Person's Phone Numbers: Home ( ) Office ( ) Other ( )
K. Dam Owner's or Contact Person's mailing address:
Address 1 1111 Foster Rd + 1121 Foster Rd
Address 2 (optional)
City Inman State SC Zip Code 29349

Section II (Dam Condition)

General Condition Assessment (Select one of the following):

- a) Satisfactory [ ] b) Fair [ ] c) Poor [x] d) Unsatisfactory [ ] e) Not Rated [ ]

Section III (Dam Inspection Checklist)

A. Dam Crest

- i. Vegetation (grass, trees weeds)? Grass with bare spots
ii. Animal activity observed? None
iii. Any obvious alteration or repairs made? No
iv. Erosion noticed on crest? No
v. Any visible settlement, misalignment or cracks? No

**Section III (Dam Inspection Checklist) continued**

**B. Upstream Slope**

- i. Vegetation (grass, trees weeds)? Trees (large + small)
- ii. Animal activity observed? No
- iii. Any obvious alterations or repairs made? No
- iv. Erosion observed on upstream slope? No
- v. Settlement or cracks visible in slope? No

**C. Down Stream Slope**

- i. Vegetation (grass, trees weeds)? Trees, weeds + vines made it very difficult to see
- ii. Animal activity observed? No
- iii. Any obvious alterations or repairs made? No
- iv. Erosion observed on down stream slope? No
- v. Settlement or cracks visible in slope? No - but could not evaluate much of it
- vi. Toe drains flowing? None found
- vii. Any seepage observed? If so, describe location, flow rate, and any turbidity or color within the flow: Yes - significant seepage containing iron bacteria at the toe of the slope

**D. Primary Spillway**

- i. Any visible deterioration of structure? No pipe Found
- ii. Is there an obvious need to repair or replace trash rack? NA
- iii. Any noticeable problems with debris? NA
- iv. Is valve or gate present? No

**E. Outlet Pipe**

- i. Any water visibly flowing or leaking outside of the discharge pipe? NA
- ii. Describe any deflection or damage observed to the pipe: NA
- iii. Visible condition of outlet channel: Eroding after the last small pond / basin

**F. Auxiliary (Emergency) Spillway**

- i. Noticeable obstructions to flow? None
- ii. Animal activity observed? No
- iii. Any noticeable deterioration in the approach or discharge channel? No - sides lined w/ rock
- iv. Any visible deterioration of structure's crest? 3 concrete pipes do not appear well stabilized

**F. Auxiliary (Emergency) Spillway continued**

v. If applicable, any observed exposure of rebar reinforcement? NA

vi. If applicable, any visible leakage below concrete spillway? NA

**H. Downstream/Hazard Class Issues**

i. Any noticeable changes immediately downstream of the dam that affects the hazard classification? No

**I. Emergency Action Plan (EAP)**

i. Emergency Action Plan provided by owner? No

ii. Does EAP contains emergency alert notification plan? If so, when was it last updated? \_\_\_\_\_

iii. Does EAP contain specific actions to take if the dam has failed or is near failure? \_\_\_\_\_

**Section IV (Conclusions)**

**General comments and recommendations:**

concrete pipe in outlet channel below  
the lower pond is not stabilized. Water  
has caused erosion around the pipe.

**Preliminary Dam Inspection Disclaimer:**

The information contained in the preliminary inspection report is intended as an aid to identify those dams that require maintenance and/or repair actions to reduce their danger to human life or property only. It is not intended as professional engineering or consulting advice for conditions or situations present at individual dams. It is not a substitute for a detailed inspection, nor does it replace the need for services provided by registered professional engineers. If your dam is experiencing an unusual situation consult with engineering professionals to find an appropriate remedy. Preliminary inspections conducted by South Carolina Department of Health and Environmental Control (the Department) are provided "AS IS" and "as available", without warranties of any kind, either express or implied. Preliminary inspections consist only of a visual but technical examination of the dam and its appurtenant works. All findings are based solely on visual observations of the inspector at the time of the inspection. Common law holds that the storage of water is a hazardous activity and the Department does not assume any responsibility or risk for your actions or inactions. Dam owners are responsible for the safe operations and maintenance of their impoundment structures.