



Exhibit 1. List of Quantifiable PFAS by USEPA Methods 533 and 537.1

Analyte	Acronym	CASRN	Method 533	Method 537.1
Hexafluoropropylene oxide dimer acid	HFPO-DA	13252-13-6	√	√
N-ethyl perfluorooctanesulfonamidoacetic acid	NEtFOSAA	2991-50-6	--	√
N-methyl perfluorooctanesulfonamidoacetic acid	NMeFOSAA	2355-31-9	--	√
Perfluorononanoic acid	PFNA	375-95-1	√	√
Perfluorodecanoic acid	PFDA	335-76-2	√	√
Perfluorododecanoic acid	PFDoA	307-55-1	√	√
Perfluoroheptanoic acid	PFHpA	375-85-9	√	√
Perfluorohexanoic acid	PFHxA	307-24-4	√	√
Perfluorohexanesulfonic acid	PFHxS	355-46-4	√	√
Perfluorooctanoic acid	PFOA	335-67-1	√	√
Perfluorooctanesulfonic acid	PFOS	1763-23-1	√	√
Perfluorotetradecanoic acid	PFTA	376-06-7	--	√
Perfluorotridecanoic acid	PFTrDA	72629-94-8	--	√
Perfluoroundecanoic acid	PFUnA	2058-94-8	√	√
11-chloroeicosafluoro-3-oxaundecane-1-sulfonic acid	11Cl-PF3OUdS	763051-92-9	√	√
9-chlorohexadecafluoro-3-oxanone-1-sulfonic acid	9Cl-PF3ONS	756426-58-1	√	√
4,8-dioxa-3H-perfluorononanoic acid	ADONA	919005-14-4	√	√
Perfluorobutanesulfonic acid	PFBS	375-73-5	√	√
Perfluorobutanoic acid	PFBA	375-22-4	√	--
Perfluoro(2-ethoxyethane)sulfonic acid	PFEESA	113507-82-7	√	--
Perfluoroheptanesulfonic acid	PFHpS	375-92-8	√	--
Perfluoro-4-methoxybutanoic acid	PFMBA	863090-89-5	√	--
Perfluoro-3-methoxypropanoic acid	PFMPA	377-73-1	√	--
Perfluoropentanoic acid	PFPeA	2706-90-3	√	--
Perfluoropentane sulfonic acid	PFPeS	2706-91-4	√	--
Nonafluoro-3,6-dioxaheptanoic acid	NFDHA	151772-58-6	√	--
1H, 1H, 2H, 2H-Perfluorohexane sulfonic acid	4:2FTS	757124-72-4	√	--
1H, 1H, 2H, 2H-Perfluorooctane sulfonic acid	6:2FTS	27619-97-2	√	--
1H, 1H, 2H, 2H-Perfluorodecane sulfonic acid	8:2FTS	39108-34-4	√	--



Exhibit 2. Frequency Distributions of PFOA and PFOS Data from Surface Water-Sourced Community Drinking Water Systems -- August 2020

PFOA by Method 537.1			
Interval (ng/L)	Count	% of Total	Cummulative %
*	17	38.6	38.6
2.1 - 5.0	23	52.3	90.9
5.1 - 10.0	3	6.8	97.7
10.1 - 15.0	1	2.3	100.0
15.0 - 20.0	0	0.0	--
--	44	100.0	--

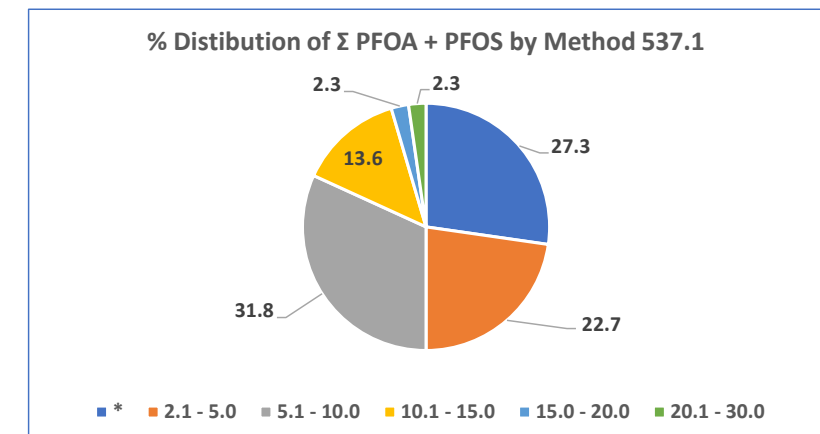
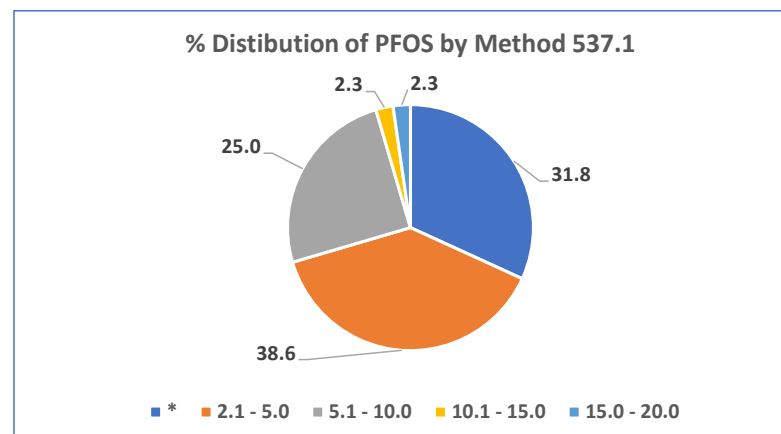
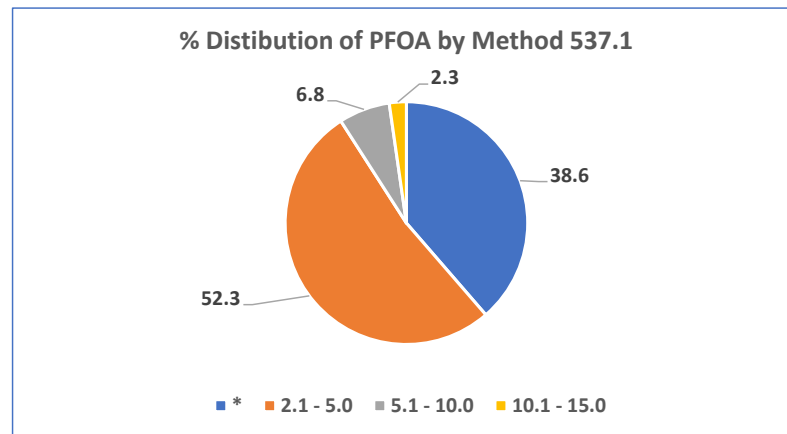
-- * = non-detect; ng/L = nanograms per liter

PFOS by Method 537.1			
Interval (ng/L)	Count	% of Total	Cummulative %
*	14	31.8	31.8
2.1 - 5.0	17	38.6	70.5
5.1 - 10.0	11	25.0	95.5
10.1 - 15.0	1	2.3	97.7
15.0 - 20.0	1	2.3	100.0
--	44	100.0	--

-- * = non-detect; ng/L = nanograms per liter

Σ PFOA + PFOS by Method 537.1			
Interval (ng/L)	Count	% of Total	Cummulative %
*	12	27.3	27.3
2.1 - 5.0	10	22.7	50.0
5.1 - 10.0	14	31.8	81.8
10.1 - 15.0	6	13.6	95.5
15.0 - 20.0	1	2.3	97.7
20.1 - 30.0	1	2.3	100.0
--	44	100.0	--

-- * = non-detect; ng/L = nanograms per liter



PFOA by Method 533			
Interval (ng/L)	Count	% of Total	Cummulative %
*	13	29.5	29.5
2.1 - 5.0	27	61.4	90.9
5.1 - 10.0	3	6.8	97.7
10.1 - 15.0	1	2.3	100.0
15.0 - 20.0	0	0.0	--
--	44	100.0	--

-- * = non-detect; ng/L = nanograms per liter

PFOS by Method 533			
Interval (ng/L)	Count	% of Total	Cummulative %
*	10	22.7	22.7
2.1 - 5.0	15	34.1	56.8
5.1 - 10.0	17	38.6	95.5
10.1 - 15.0	1	2.3	97.7
15.0 - 20.0	1	2.3	100.0
--	44	100.0	--

-- * = non-detect; ng/L = nanograms per liter

Σ PFOA + PFOS by Method 533			
Interval (ng/L)	Count	% of Total	Cummulative %
*	10	22.7	22.7
2.1 - 5.0	5	11.4	34.1
5.1 - 10.0	15	34.1	68.2
10.1 - 15.0	11	25.0	93.2
15.0 - 20.0	1	2.3	95.5
20.1 - 30.0	1	2.3	97.7
30.1 - 40.0	1	2.3	100.0
--	44	100.0	--

-- * = non-detect; ng/L = nanograms per liter

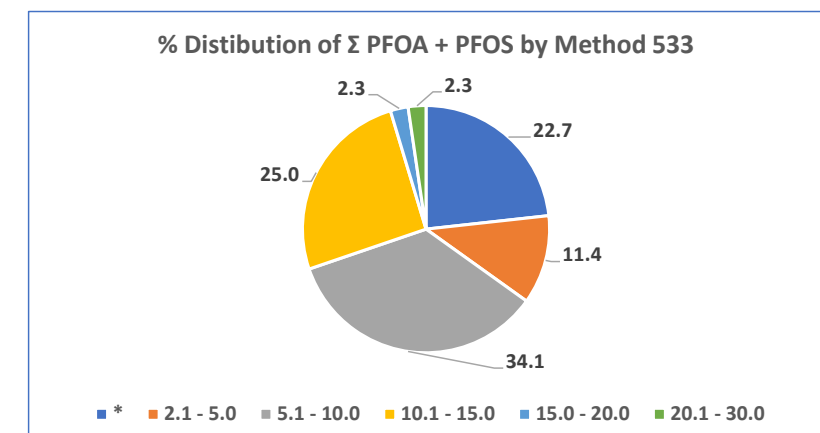
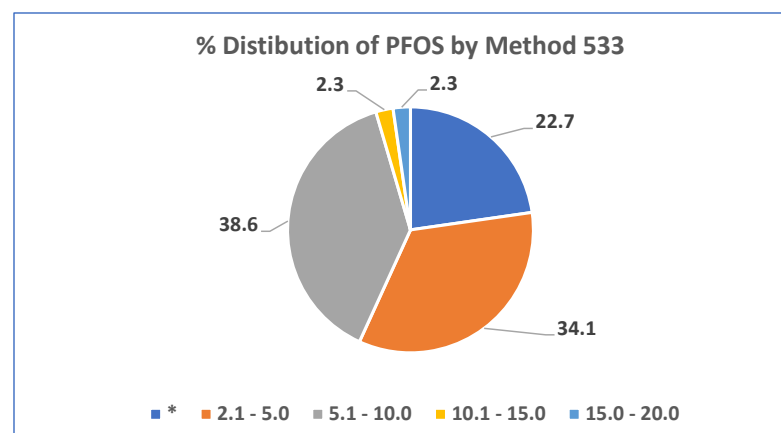
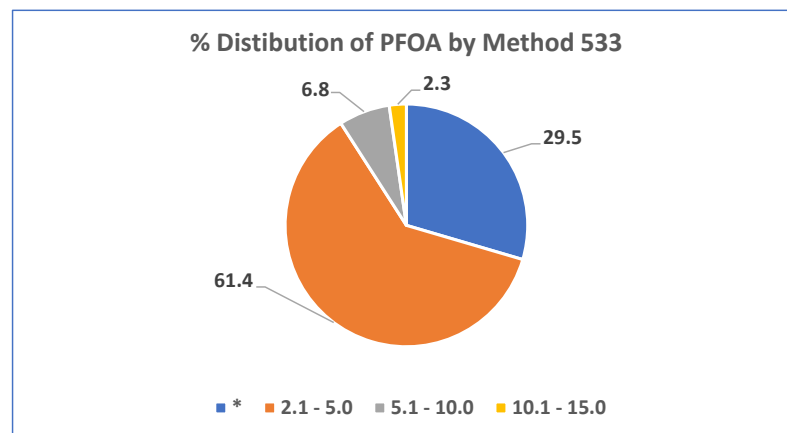




Table 1. PFOA and PFOS Data from Surface Water-Sourced Community Drinking Water Systems -- August 2020

System					Sampling Date	Results in nanograms per liter (ng/L) [parts per trillion]			
Number	Name	Estimated Customers Served	Source	Basin		USEPA Method 537.1 ^{a,b.}		USEPA Method 533 ^{a,b.}	
						PFOA	PFOS	PFOS	PFOA
0110001	Abbeville	7,948	Rocky River, Lake Russell	Savannah	15-Jun-20	* ^{c.}	2.5	3.1	2.1
0210001	Aiken	42,286	Shaw Creek	Savannah	15-Jun-20	*	2.5	3.0	* ^{d.}
0420011	Anderson Regional	116712	Lake Hartwell	Savannah	10-Jun-20	*	*	*	*
3210002	Batesburg-Leesville	6,749	Duncan Creek, Lightwood Knot Creek	Saluda	9-Jun-20	4.1	8.2	10	5.8
0410011	Belton-Honea Path	17,273	Saluda River	Saluda	10-Jun-20	*	2.1	2.5	2.1
3410001	Bennettsville	9,165	Lake Paul Wallace	Pee Dee	9-Jun-20	2.6	*	2.2	3.3
0220006	Breezy Hill	15,282	Clearwater Pond	Savannah	15-Jun-20	2.5	2.2	2.5	3.4
2810001	Camden	16,024	Lake Wateree	Catawba	9-Jun-20	3.2	4.2	4.8	3.8
2920002	Catawba River	173056	Catawba River	Catawba	17-Jun-20	2.6	2.6	3.3	3.1
3210003	Cayce	17,360	Congaree River	Santee	8-Jun-20	3.6	4.6	5.4	3.8
1310001	Cheraw	8,161	Great Pee Dee River	Pee Dee	9-Jun-20	2.6	4.6	6.1	3.1
1220002	Chester Metro	14,002	Catawba River	Catawba	17-Jun-20	2.2	2.5	3.1	2.6
4010001	Columbia - Canal	343,969	Broad River	Broad	8-Jun-20	4.1	4.8	5.8	4.4
4010001	Columbia - Lake Murray		Lake Murray	Saluda	8-Jun-20	2.1	2.1	2.8	2.5
3920001	Easley Central	9,055	Twelve Mile Creek	Savannah	17-Jun-20	*	*	3.1	2.6
1920001	Edgefield County	24,978	Savannah River	Savannah	15-Jun-20	2.8	*	2.3	3.6
2110001	Florence	70,925	Great Pee Dee River	Pee Dee	9-Jun-20	3.5	5.7	7.1	4.8
1110001	Gaffney	29,259	Broad River, Lake Welchel	Broad	16-Jun-20	12	16	18	14
2220010	GCWSD - Waccamaw	40,214	Waccamaw River	Pee Dee	15-Jun-20	8.0	12	13	8.8
2210001	Georgetown	9,245	Great Pee Dee River	Pee Dee	15-Jun-20	4.3	7.8	9.4	4.7
2310001	Greenville - Adkins	416,664	Lake Keowee, N. Saluda River Reservoir,	Savannah & Saluda	17-Jun-20	*	*	*	*
2310001	Greenville - Stovall		Table Rock Reservoir		17-Jun-20	*	*	*	*
2410001	Greenwood	53,190	Lake Greenwood	Saluda	16-Jun-20	4.1	5.9	7.4	4.3
3010001	Laurens CPW	24,334	Lake Rabon	Saluda	16-Jun-20	*	3.5	3.9	*
2820001	Lugoff-Elgin	20,584	Lake Wateree	Catawba	9-Jun-20	3.4	4.3	5.7	4.3
3510001	McCormick	8,600	Strom Thurmond Reservoir	Savannah	15-Jun-20	2.4	7.3	9.3	3.1
3610001	Newberry	15,604	Saluda River	Saluda	9-Jun-20	3.5	7.6	9.7	4.6
3620002	Newberry County	11,401	Saluda River, Lake Murray	Saluda	9-Jun-20	3.0	5.9	7.3	4.3
0210003	North Augusta	27,953	Savannah River	Savannah	15-Jun-20	2.6	2.1	2.4	3.4
3910001	Pickens	16,921	City Reservoir, Twelve Mile Creek	Savannah	17-Jun-20	*	*	*	*
3720001	Pioneer Rural WD	15,518	Lake Hartwell, Lake Keowee	Savannah	9-Jun-20	*	*	*	*
4120001	Saluda County	4,895	Lake Murray	Saluda	16-Jun-20	4.2	8.2	8.9	4.7
3710002	Seneca	50,266	Lake Keowee	Savannah	10-Jun-20	*	*	*	*
4220006	SJWD	60,592	Middle Tyger River	Broad	16-Jun-20	*	*	2.2	2.0
4210001	Spartanburg	175,583	South Pacolet River	Broad	16-Jun-20	*	*	*	*
4210003	Spartanburg - Landrum	4,022	Hog Back Mountain, Vaughns Creek	Broad	16-Jun-20	*	*	*	*

4410001	Union	21,505	Broad River, Raw Water Reservoir	Broad	17-Jun-20	3.6	3.9	5.1	3.5
3710004	Walhalla	16,188	Coneross Creek	Savannah	9-Jun-20	*	*	*	*
3210004	West Columbia - Lake Murray	77,253	Lake Murray	Saluda	8-Jun-20	2.9	4.0	5.2	3.4
3210004	West Columbia - Sunset		Saluda River	Saluda	8-Jun-20	3.7	5.5	6.8	4.4
3710003	Westminster	14,805	Chauga River, Coneross Creek	Savannah	9-Jun-20	*	*	*	*
3610004	Whitmire	2,256	Enoree River	Broad	16-Jun-20	5.1	7.3	8.1	4.9
2010001	Winnsboro	13,737	Broad River, Mill Creek Reservoir	Broad	17-Jun-20	*	3.3	4.7	*
4220007	Woodruff-Roebuck	25,923	North & South Tyger Rivers	Broad	17-Jun-20	5.9	5.7	7.9	6.0
Observations		2,049,457	Range of Detects (ng/L)			2.1 -- 12	2.1 -- 16	2.2 -- 18	2.1 -- 14
			n/N			27/44	30/44	34/44	31/44

Note: All samples were collected from finished water by SCDHEC staff at each treatment plant immediately prior to entering the distribution system

a. PFOA = perfluorooctanoic acid; PFOS = perfluorooctanesulfonic acid

b. Proposed EPA MCL is 4 ng/L

c. * = not detected; detection limit for Method 537.1 is 2.0 ng/L; none elevated

d. * = not detected; detection limit for Method 533 is 2.0 ng/L; none elevated

e. number of systems with detections /number of systems



Table 2. Other PFAS Data (excluding PFOA and PFOS) by EPA Method 537.1 from Surface Water-Sourced Community Drinking Water Systems -- August 2020

System		Sampling Date	Results in nanograms per liter (ng/L) [parts per trillion]															Observations		
			EPA Method 537.1																	
Number	Name		PFBS	PFHxA	PFHxS	PFHpA	PFNA	PFDA	N-EtFOSAA	PFUnA	N-MeFOSAA	PFDoA	PFTTrDA	PFTA	HFPO-DA	F53B Major	F53B Minor	ADONA	n/N, where N = 16	Σ of Detects (ng/L)
0110001	Abbeville	15-Jun-20	2.9	* ^a	*	*	*	*	*	*	*	*	*	*	*	*	*	*	1	2.9
0210001	Aiken	15-Jun-20	*	*	3.2	*	*	*	*	*	*	*	*	*	*	*	*	*	1	3.2
0420011	Anderson Regional	10-Jun-20	2.2	*	*	*	*	*	*	*	*	*	*	*	*	*	*	*	1	2.2
3210002	Batesburg-Leesville	9-Jun-20	*	*	*	*	*	*	*	*	*	*	*	*	*	*	*	*	0	*
0410011	Belton-Honea Path	10-Jun-20	*	2.6	*	*	*	*	*	*	*	*	*	*	*	*	*	*	1	2.6
3410001	Bennettsville	9-Jun-20	*	*	*	*	*	*	*	*	*	*	*	*	*	*	*	*	0	*
0220006	Breezy Hill	15-Jun-20	3.2	*	*	*	*	*	*	*	*	*	*	*	*	*	*	*	1	3.2
2810001	Camden	9-Jun-20	*	3.2	*	*	*	*	*	*	*	*	*	*	*	*	*	*	1	3.2
2920002	Catawba River	17-Jun-20	*	3.5	*	*	*	*	*	*	*	*	*	*	*	*	*	*	1	3.5
3210003	Cayce	8-Jun-20	2.4	4.0	*	*	*	*	*	*	*	*	*	*	*	*	*	*	2	6.4
1310001	Cheraw	9-Jun-20	*	3.1	*	*	*	*	*	*	*	*	*	*	*	*	*	*	1	3.1
1220002	Chester Metro	17-Jun-20	*	2.7	*	*	*	*	*	*	*	*	*	*	*	*	*	*	1	2.7
4010001	Columbia Canal	8-Jun-20	3.1	5.1	*	*	*	*	*	*	*	*	*	*	*	*	*	*	2	8.2
4010001	Columbia Lake Murray	8-Jun-20	*	2.2	*	*	*	*	*	*	*	*	*	*	*	*	*	*	1	2.2
3920001	Easley Central	17-Jun-20	*	*	*	*	*	*	*	*	*	*	*	*	*	*	*	*	0	*
1920001	Edgefield County	15-Jun-20	*	*	*	*	*	*	*	*	*	*	*	*	*	*	*	*	0	*
2110001	Florence	9-Jun-20	2.2	3.5	*	*	*	*	*	*	*	*	*	*	*	*	*	*	2	5.7
1110001	Gaffney	16-Jun-20	2.3	2.2	5.0	3.1	*	*	*	*	*	*	*	*	*	*	*	*	4	12.6
2220010	GCWSD - Waccamaw	15-Jun-20	2.2	3.9	*	2.8	*	*	*	*	*	*	*	*	*	*	*	*	3	8.9
2210001	Georgetown	15-Jun-20	*	2.4	*	*	*	*	*	*	*	*	*	*	*	*	*	*	1	2.4
2310001	Greenville Adkins	17-Jun-20	*	*	*	*	*	*	*	*	*	*	*	*	*	*	*	*	0	*
2310001	Greenville Stovall	17-Jun-20	*	*	*	*	*	*	*	*	*	*	*	*	*	*	*	*	0	*
2410001	Greenwood	16-Jun-20	2.3	2.8	*	*	*	*	*	*	*	*	*	*	4.7	*	*	*	4	9.8
3010001	Laurens CPW	16-Jun-20	2.2	*	*	*	*	*	*	*	*	*	*	*	*	*	*	*	1	2.2
2820001	Lugoff-Elgin	9-Jun-20	*	3.2	*	*	*	*	*	*	*	*	*	*	*	*	*	*	1	3.2
3510001	McCormick	15-Jun-20	*	*	*	*	*	*	*	*	*	*	*	*	*	*	*	*	0	*
3610001	Newberry	9-Jun-20	2.3	3.2	*	*	*	*	*	*	*	*	*	*	5.0	*	*	*	3	10.5
3620002	Newberry County	9-Jun-20	*	3.0	*	*	*	*	*	*	*	*	*	*	3.4	*	*	*	2	6.4
0210003	North Augusta	15-Jun-20	*	*	*	*	*	*	*	*	*	*	*	*	*	*	*	*	0	*
3910001	Pickens	17-Jun-20	*	*	*	*	*	*	*	*	*	*	*	*	*	*	*	*	0	*
3720001	Pioneer Rural WD	9-Jun-20	*	*	*	*	*	*	*	*	*	*	*	*	*	*	*	*	0	*
4120001	Saluda County	16-Jun-20	2.1	3.1	*	*	*	*	*	*	*	*	*	*	4.6	*	*	*	4	9.8
3710002	Seneca	10-Jun-20	*	*	*	*	*	*	*	*	*	*	*	*	*	*	*	*	0	*
4220006	SJWD	16-Jun-20	*	*	*	*	*	*	*	*	*	*	*	*	*	*	*	*	0	*
4210001	Spartanburg	16-Jun-20	*	*	*	*	*	*	*	*	*	*	*	*	*	*	*	*	0	*
4210003	Spartanburg - Landrum	16-Jun-20	*	*	*	*	*	*	*	*	*	*	*	*	*	*	*	*	0	*
4410001	Union	17-Jun-20	2.3	4.3	*	2.4	*	*	*	*	*	*	*	*	*	*	*	*	3	9.0
3710004	Walhalla	9-Jun-20	*	*	*	*	*	*	*	*	*	*	*	*	*	*	*	*	0	*
3210004	West Columbia Lake Murray	8-Jun-20	*	2.9	*	*	*	*	*	*	*	*	*	*	2.2	*	*	*	2	5.1

3210004	West Columbia Sunset	8-Jun-20	2.2	3.9	*	*	*	*	*	*	*	*	*	*	*	*	*	2	6.1
3710003	Westminster	9-Jun-20	*	*	*	*	*	*	*	*	*	*	*	*	*	*	*	0	*
3610004	Whitmire	16-Jun-20	9.1	6.5	3.4	*	*	*	*	*	*	*	*	*	*	*	*	3	19
2010001	Winnsboro	17-Jun-20	*	2.3	3.4	*	*	*	*	*	*	*	*	*	*	*	*	3	5.7
4220007	Woodruff-Roebuck	17-Jun-20	2.9	3.6	*	2.3	*	*	*	*	*	*	*	*	*	*	*	3	8.8

Note: All samples were collected from finished water by SCDHEC staff at each treatment plant immediately prior to entering the distribution system

a. * = not detected; detection limit for Method 537.1 was 2.1 ng/L; none elevated

Summary																	
Minimum detection (ng/L)	2.1	2.2	3.2	2.3	*	*	*	*	*	*	*	*	*	2.2	*	*	*
Maximum detection (ng/L)	9.1	6.5	5.0	3.1	*	*	*	*	*	*	*	*	*	5.0	*	*	*
number of detects (n), where number of systems (N) = 44	16	23	4	4	0	0	0	0	0	0	0	0	0	5	0	0	0



Table 3. Other PFAS Data (excluding PFOA and PFOS) by EPA Method 533 from Surface Water-Sourced Community Drinking Water Systems -- August 2020

System		Sampling Date	Results in nanograms per liter (ng/L) [parts per trillion]																						Observations	
			EPA Method 533																							
Number	Name		11CI-PF3OUdS	8:2FTS	4:2FTS	6:2FTS	ADONA	9CL-PF3ONS	HFPO-DA	NFDHA	PFEESA	PFMPA	PFMBA	PFBS	PFBA	PFDA	PFDoA	PFHpS	PFHpA	PFHxS	PFHxA	PFNA	PFPeS	PFPeA	PFUnA	n/N, where N = 23
0110001	Abbeville	15-Jun-20	* ^a	*	*	*	*	*	*	*	*	*	*	3.3	*	*	*	*	*	*	2.0	*	*	2.2	*	3
0210001	Aiken	15-Jun-20	*	*	*	*	*	*	*	*	*	*	*	*	*	*	*	*	*	2.8	*	*	*	*	*	1
0420011	Anderson Regional	10-Jun-20	*	*	*	*	*	*	*	*	*	*	*	2.3	*	*	*	*	*	*	*	*	*	*	*	1
3210002	Batesburg-Leesville	9-Jun-20	*	*	*	*	*	*	*	*	*	*	*	2.0	*	*	*	*	*	*	2.6	*	*	2.7	*	3
0410011	Belton-Honea Path	10-Jun-20	*	*	*	*	*	*	*	*	*	*	*	*	*	*	*	*	*	*	2.8	*	*	4.3	*	2
3410001	Bennettsville	9-Jun-20	*	*	*	*	*	*	*	*	*	*	*	*	*	*	*	*	*	*	*	*	*	*	*	0
0220006	Breezy Hill	15-Jun-20	*	*	*	*	*	*	*	*	*	*	*	3.5	*	*	*	*	*	*	2.1	*	*	*	*	2
2810001	Camden	9-Jun-20	*	*	*	*	*	*	*	*	*	*	*	*	2.8	*	*	*	*	*	3.8	*	*	4.2	*	3
2920002	Catawba River	17-Jun-20	*	*	*	*	*	*	*	*	*	*	*	*	2.1	*	*	*	*	*	4.8	*	*	4.6	*	3
3210003	Cayce	8-Jun-20	*	*	*	*	*	*	*	*	*	*	*	3.1	10	*	*	*	2.2	*	4.7	*	*	5.2	*	5
1310001	Cheraw	9-Jun-20	*	*	*	*	*	*	*	*	*	*	*	2.0	2.3	*	*	*	*	*	3.9	*	*	3.0	*	4
1220002	Chester Metro	17-Jun-20	*	*	*	*	*	*	*	*	*	*	*	*	*	*	*	*	*	*	3.6	*	*	3.5	*	2
4010001	Columbia Canal	8-Jun-20	*	*	*	*	*	*	*	*	*	*	*	3.9	2.9	*	*	*	2.5	*	6.2	*	*	6.6	*	5
4010001	Columbia Lake Murray	8-Jun-20	*	*	*	*	*	*	*	*	*	*	*	*	2.1	*	*	*	*	*	2.8	*	*	3.1	*	3
3920001	Easley Central	17-Jun-20	*	*	*	*	*	*	*	*	*	*	*	*	*	*	*	*	*	*	3.6	*	*	3.5	*	2
1920001	Edgefield County	15-Jun-20	*	*	*	*	*	*	*	*	*	*	*	*	*	*	*	*	*	*	*	*	*	*	*	0
2110001	Florence	9-Jun-20	*	*	*	*	*	*	*	*	*	*	*	2.8	3.2	*	*	*	2.1	*	4.4	*	*	3.7	*	5
1110001	Gaffney	16-Jun-20	*	*	*	*	*	*	*	*	*	*	*	2.7	*	*	*	*	4.5	4.7	3.3	*	*	2.0	*	5
2220010	GCWSD - Waccamaw	15-Jun-20	*	*	*	*	*	*	*	*	*	*	*	2.6	4.7	*	*	*	3.7	*	5.1	*	*	5.4	*	5
2210001	Georgetown	15-Jun-20	*	*	*	*	*	*	*	*	*	*	*	2.2	4.6	*	*	*	2.1	*	3.5	*	*	3.1	*	5
2310001	Greenville Adkins	17-Jun-20	*	*	*	*	*	*	*	*	*	*	*	*	*	*	*	*	*	*	*	*	*	*	*	0
2310001	Greenville Stovall	17-Jun-20	*	*	*	*	*	*	*	*	*	*	*	*	*	*	*	*	*	*	*	*	*	*	*	0
2410001	Greenwood	16-Jun-20	*	*	*	*	*	*	6.1	*	*	*	*	2.5	*	*	*	*	2.0	*	3.9	*	*	4.2	*	5
3010001	Laurens CPW	16-Jun-20	*	*	*	*	*	*	*	*	*	*	*	2.5	*	*	*	*	*	*	*	*	*	*	*	1
2820001	Lugoff-Elgin	9-Jun-20	*	*	*	*	*	*	*	*	*	*	*	*	3.2	*	*	*	2.0	*	4.0	*	*	4.6	*	4
3510001	McCormick	15-Jun-20	*	*	*	*	*	*	*	*	*	*	*	*	*	*	*	*	*	2.0	*	*	*	*	*	1
3610001	Newberry	9-Jun-20	*	*	*	*	*	*	6.6	*	*	*	*	2.4	2.2	*	*	*	*	4.1	*	*	4.6	*	5	
3620002	Newberry County	9-Jun-20	*	*	*	*	*	*	5.3	*	*	*	*	2.1	2.5	*	*	*	*	3.8	*	*	4.1	*	5	
0210003	North Augusta	15-Jun-20	*	*	*	*	*	*	*	*	*	*	*	*	*	*	*	*	*	*	*	*	*	*	*	0
3910001	Pickens	17-Jun-20	*	*	*	*	*	*	*	*	*	*	*	*	*	*	*	*	*	*	*	*	*	*	*	0
3720001	Pioneer Rural WD	9-Jun-20	*	*	*	*	*	*	*	*	*	*	*	*	*	*	*	*	*	*	*	*	*	*	*	0
4120001	Saluda County	16-Jun-20	*	*	*	*	*	*	*	*	*	*	*	2.4	2.2	*	*	*	2	*	4.1	*	*	4.1	*	5
3710002	Seneca	10-Jun-20	*	*	*	*	*	*	*	*	*	*	*	*	*	*	*	*	*	*	*	*	*	*	*	0
4220006	SJWD	16-Jun-20	*	*	*	*	*	*	*	*	*	*	*	*	*	*	*	*	*	*	*	*	*	*	*	0
4210001	Spartanburg	16-Jun-20	*	*	*	*	*	*	*	*	*	*	*	*	*	*	*	*	*	*	*	*	*	*	*	0
4210003	Spartanburg - Landrum	16-Jun-20	*	*	*	*	*	*	*	*	*	*	*	*	*	*	*	*	*	*	*	*	*	*	*	0
4410001	Union	17-Jun-20	*	*	*	*	*	*	*	*	*	*	*	2.7	2.2	*	*	*	*	*	*	*	*	6.1	*	3
3710004	Walhalla	9-Jun-20	*	*	*	*	*	*	*	*	*	*	*	*	*	*	*	*	*	*	*	*	*	*	*	0
3210004	West Columbia Lake Murray	8-Jun-20	*	*	*	*	*	*	3.4	*	*	*	*	*	6.1	*	*	*	*	3.4	*	*	3.3	*	4	
3210004	West Columbia Sunset	8-Jun-20	*	*	*	*	*	*	*	*	*	*	*	2.9	2.7	*	*	*	2.0	*	4.9	*	*	5.1	*	5
3710003	Westminster	9-Jun-20	*	*	*	*	*	*	*	*	*	*	*	*	*	*	*	*	*	*	*	*	*	*	*	0
3610004	Whitmire	16-Jun-20	*	*	*	*	*	*	*	*	*	*	*	10	7.1	*	*	*	2.5	3.2	8.8	*	*	11	*	6
2010001	Winnsboro	17-Jun-20	*	*	*	*	*	*	*	*	*	*	*	*	2.0	*	*	*	*	4.1	3.1	*	*	2.9	*	4
4220007	Woodruff-Roebuck	17-Jun-20	*	*	*	*	*	*	*	*	*	*	*	3.9	2.7	*	*	*	2.7	2.0	4.8	*	*	4.2	*	6

Note: All samples were collected from finished water by SCDHEC staff at each treatment plant immediately prior to entering the distribution system

a. * = not detected; detection limit for Method 533 was 2.1 ng/L; none elevated

Summary																									
Minimum detection (ng/L)	*	*	*	*	*	*	3.4	*	*	*	*	*	2.0	2.1	*	*	*	2.0	2.8	2.0	*	*	2.0	*	*
Maximum detection (ng/L)	*	*	*	*	*	*	6.6	*	*	*	*	*	10	10	*	*	*	4.5	4.7	8.8	*	*	11	*	*
number of detects (n), where number of systems (N) = 44	0	0	0	0	0	0	4	0	0	0	0	0	20	19	0	0	0	12	5	27	0	0	26	0	44



Table 4. Quality Control Information for Samples from Surface Water-Sourced Community Drinking Water Systems -- August 2020

System		Sampling Date	Sample Laboratory Control Number		Field Blanks Collected		Field Blank Results in nanograms per liter (ng/L)		
Number	Name		Method 537.1	Method 533	Method 537.1	Method 533	Method 537.1	Method 533	
3210003	Cayce	8-Jun-20	20F0376	875286	--	√	All analytes were non-detect (<2.1 ng/L) except PFBS at Lugoff-Elgin (4.4 ng/L)		
4010001	Columbia Canal		20F0373	875281	--	--			
4010001	Columbia Lake Murray		20F0367	875283	--	--			
3210004	West Columbia Lake Murray		20F0363	875313	√	--			
3210004	West Columbia Sunset		20F0370	875312	--	--			
3210002	Batesburg-Leesville	9-Jun-20	20F0619	876246	--	--			
3410001	Bennettsville		20F0626	876248	√	--			
2810001	Camden		20F0617	876250	--	--			
1310001	Cheraw		20F0624	876249	--	--			
2110001	Florence		20F0622	876252	--	--			
2820001	Lugoff-Elgin		20F0616	876253	--	√			
3610001	Newberry		20F0618	876242	--	√			
3620002	Newberry County		20F0625	876244	--	--			
3720001	Pioneer Rural WD		20F0606	876294	--	--			
3710004	Walhalla		20F0612	876301	√	√			
3710003	Westminster		20F0614	876299	--	--			
0420011	Anderson Regional		10-Jun-20	20F0610	876292	--			--
0410011	Belton-Honea Path			20F0615	876300	√			--
3710002	Seneca	20F0608		896297	--	√			
0110001	Abbeville	15-Jun-20	20F1009	877532	√	--			
0210001	Aiken		20F1024	877552	--	√			
0220006	Breezy Hill		20F1017	877553	--	--			
1920001	Edgefield County		20F1015	877555	--	--			
2220010	GCWSD - Waccamaw		20F0962	877468	--	√			
2210001	Georgetown		20F0966	877390	√	--			
3510001	McCormick		20F0995	877513	--	√			
0210003	North Augusta		20F1018	877465	--	--			
1110001	Gaffney		20F1012	877464	--	√			
2410001	Greenwood		20F1002	877536	--	--			
3010001	Laurens CPW	16-Jun-20	20F1000	877512	--	√			
4120001	Saluda County		20F0998	877533	√	--			
4220006	SJD		20F1021	877466	--	--			
4210001	Spartanburg		20F1020	877557	--	--			
4210003	Spartanburg - Landrum		20F1019	877461	--	--			
3610004	Whitmire		20F1016	877554	--	--			
2920002	Catawba River		20F0974	877469	--	√			
1220002	Chester Metro	17-Jun-20	20F0969	877471	--	--			
3920001	Easley Central		20F0980	877511	--	--			
2310001	Greenville Adkins		20F0978	877535	--	--			
2310001	Greenville Stovall		20F0977	877515	√	--			
3910001	Pickens		20F0982	877516	--	--			
4410001	Union		20F0970	877387	--	--			
2010001	Winnsboro		20F0971	877470	√	--			
4220007	Woodruff-Roebuck		20F0983	877530	--	√			

Table 5. PFOA and PFOS Data from Surface Water-Sourced Community Drinking Water Systems by River Basin-- August 2020

System				Sampling Date	Results in nanograms per liter (ng/L) [parts per trillion]				
Number	Name	Source	Basin		USEPA Method 537.1 ^{a,b}		USEPA Method 533 ^{a,b}		
					PFOA	PFOS	PFOS	PFOA	
4010001	Columbia - Canal	Broad River	Broad	8-Jun-20	4.1	4.8	5.8	4.4	
1110001	Gaffney	Broad River, Lake Welchel		16-Jun-20	12	16	18	14	
4220006	SJWD	Middle Tyger River		16-Jun-20	*	*	2.2	2.0	
4210001	Spartanburg	South Pacolet River		16-Jun-20	*	*	*	*	
4210003	Spartanburg - Landrum	Hog Back Mountain, Vaughns Creek		16-Jun-20	*	*	*	*	
4410001	Union	Broad River, Raw Water Reservoir		17-Jun-20	3.6	3.9	5.1	3.5	
3610004	Whitmire	Enoree River		16-Jun-20	5.1	7.3	8.1	4.9	
2010001	Winnsboro	Broad River, Mill Creek Reservoir		17-Jun-20	*	3.3	4.7	*	
4220007	Woodruff-Roebuck	North & South Tyger Rivers		17-Jun-20	5.9	5.7	7.9	6.0	
Basin Observations				n/N	5/9	6/9	7/9	7/9	
				Range (ng/L)	* - 12	* - 16	* - 18	* - 14	
				Mean (ng/L)	6.1	6.8	7.4	5.8	
2810001	Camden	Lake Wateree	Catawba	9-Jun-20	3.2	4.2	4.8	3.8	
2920002	Catawba River	Catawba River		17-Jun-20	2.6	2.6	3.3	3.1	
1220002	Chester Metro	Catawba River		17-Jun-20	2.2	2.5	3.1	2.6	
2820001	Lugoff-Elgin	Lake Wateree		9-Jun-20	3.4	4.3	5.7	4.3	
Basin Observations				n/N	4/4	4/4	4/4	4/4	
				Range (ng/L)	2.2 - 3.2	2.5 - 4.3	3.1 - 5.7	2.6 - 4.3	
				Mean (ng/L)	2.9	3.4	4.2	3.5	
3410001	Bennettsville	Lake Paul Wallace	Pee Dee	9-Jun-20	2.6	*	2.2	3.3	
1310001	Cheraw	Great Pee Dee River		9-Jun-20	2.6	4.6	6.1	3.1	
2110001	Florence	Great Pee Dee River		9-Jun-20	3.5	5.7	7.1	4.8	
2220010	GCWSD - Waccamaw	Waccamaw River		15-Jun-20	8.0	12	13	8.8	
2210001	Georgetown	Great Pee Dee River		15-Jun-20	4.3	7.8	9.4	4.7	
Basin Observations				n/N	5/5	4/5	5/5	5/5	
				Range (ng/L)	2.6 - 8.0	* - 12	2.2 - 13	3.1 - 8.8	
				Mean (ng/L)	4.2	7.5	7.6	4.9	
3210002	Batesburg-Leesville	Duncan Creek, Lightwood Knot Creek	Saluda	9-Jun-20	4.1	8.2	10	5.8	
0410011	Belton-Honea Path	Saluda River		10-Jun-20	*	2.1	2.5	2.1	
4010001	Columbia - Lake Murray	Lake Murray		8-Jun-20	2.1	2.1	2.8	2.5	
2410001	Greenwood	Lake Greenwood		16-Jun-20	4.1	5.9	7.4	4.3	
3010001	Laurens CPW	Lake Rabon		16-Jun-20	*	3.5	3.9	*	
3610001	Newberry	Saluda River		9-Jun-20	3.5	7.6	9.7	4.6	
3620002	Newberry County	Saluda River, Lake Murray		9-Jun-20	3.0	5.9	7.3	4.3	
4120001	Saluda County	Lake Murray		16-Jun-20	4.2	8.2	8.9	4.7	
3210004	West Columbia - Lake Murray	Lake Murray		8-Jun-20	2.9	4.0	5.2	3.4	
3210004	West Columbia - Sunset	Saluda River		8-Jun-20	3.7	5.5	6.8	4.4	
Basin Observations				n/N	8/10	10/10	10/10	9/10	
				Range (ng/L)	* - 4.2	2.1 - 8.2	2.5 - 8.9	* - 4.7	
				Mean (ng/L)	3.4	5.3	6.5	4.0	
3210003	Cayce	Congaree River	Santee	8-Jun-20	3.6	4.6	5.4	3.8	
0110001	Abbeville	Rocky River, Lake Russell	Savannah	15-Jun-20	*	2.5	3.1	2.1	
0210001	Aiken	Shaw Creek		15-Jun-20	*	2.5	3.0	*	
0420011	Anderson Regional	Lake Hartwell		10-Jun-20	*	*	*	*	
0220006	Breezy Hill	Clearwater Pond		15-Jun-20	2.5	2.2	2.5	3.4	
3920001	Easley Central	Twelve Mile Creek		17-Jun-20	*	*	3.1	2.6	
1920001	Edgefield County	Savannah River		15-Jun-20	2.8	*	2.3	3.6	
3510001	McCormick	Strom Thurmond Reservoir		15-Jun-20	2.4	7.3	9.3	3.1	
0210003	North Augusta	Savannah River		15-Jun-20	2.6	2.1	2.4	3.4	
3910001	Pickens	City Reservoir, Twelve Mile Creek		17-Jun-20	*	*	*	*	
3720001	Pioneer Rural WD	Lake Hartwell, Lake Keowee		9-Jun-20	*	*	*	*	
3710002	Seneca	Lake Keowee		10-Jun-20	*	*	*	*	
3710004	Walhalla	Coneross Creek		9-Jun-20	*	*	*	*	
3710003	Westminster	Chauga River, Coneross Creek		9-Jun-20	*	*	*	*	
Basin Observations				n/N	4/13	5/13	7/13	6/13	
				Range (ng/L)	* - 4.1	* - 8.2	* - 9.3	* - 3.6	
				Mean (ng/L)	2.6	3.3	3.7	3.0	
2310001	Greenville - Adkins	Lake Keowee, N. Saluda River Reservoir, Table	Savannah & Saluda	17-Jun-20	*	*	*	*	
2310001	Greenville - Stovall	Rock Reservoir		17-Jun-20	*	*	*	*	

a. PFOA = perfluorooctanoic acid; PFOS = perfluorooctanesulfonic acid

b. Proposed EPA MCL is 4 ng/L

c. * = not detected; detection limit for Method 537.1 is 2.0 ng/L; none elevated

d. * = not detected; detection limit for Method 533 is 2.0 ng/L; none elevated

e. number of systems with detections /number of systems

Table 6. Summary of PFOA and PFOS Data by River Basin from Surface Water-Sourced Community Drinking Water Systems -- August 2020

Basin	Method 537.1 in nonograms per liter (parts per trillion)						Method 533 in nonograms per liter (parts per trillion)					
	PFOA			PFOS			PFOA			PFOS		
	n/N ^a	Range ^b	Mean ^c	n/N	Range	Mean	n/N	Range	Mean	n/N	Range	Mean
Broad	5/9	* -12	6.1	6/9	* - 16	6.8	7/9	* - 14	5.8	7/9	* - 18	7.4
Catawba	4/4	2.2 - 3.2	2.9	4/4	2.5 -4.3	3.4	4/4	2.6 - 4.3	3.5	4/4	3.1 - 5.7	4.2
Edisto												
Pee Dee	5/5	2.6 - 8.0	4.2	4/5	* - 12	7.5	5/5	3.1 - 8.8	4.9	5/5	2.2 - 13	7.6
Salkehatchie												
Saluda	8/10	* - 4.2	3.4	10/10	2.1 - 8.2	5.3	9/10	* - 4.7	4.0	10/10	2.5 - 8.9	6.5
Santee	1/1	3.6	--	1/1	4.6	--	1/1	3.8	--	1/1	5.4	--
Savannah	4/13	* - 4.1	2.6	5/13	* - 8.2	3.3	6/7	* - 3.6	3.0	7/7	* - 9.3	3.7
Saluda & Savannah	0/2	--	--	0/2	--	--	0/2	--	--	0/2	--	--

a. n/N = number of systems with detections/number of systems sampled; unitless

b. * = non-detect

c. mean of detected values

Descending Rank of Mean Values:

1	Broad & Pee Dee
2	
3	Saluda
4	Catawba
5	Savannah



Table 7. PFOA and PFOS Data from Surface Water Sourced Community Drinking Water Systems Provided by Drinking Water Utilities

System				Sampling Date	Sample Type	Analytical Method	Concentration in nanograms per liter, ng/L (parts per	
Number	Source	Basin	Estimated Customers Served				PFOA	PFOS
Santee Cooper Regional Water								
0820008	Lake Moultrie	Santee	151,165	17-Dec-19	Raw	EPA 537.1	6.71	8.81
					Finished		5.67	7.83
Beaufort Jasper Water & Sewer Authority								
0720002	Savannah River	Savannah	168,036	26-Sep-17	Raw	EPA 537.1	4.4	4.4
0720003					Chelsea - Finished		4.2	4.5
0720004					Purrysburg - Finished		4.3	4.7
0720002				11-Dec-19	Raw		3.9	2.8
0720003					Chelsea - Finished		3.9	2.5
0720004					Purrysburg - Finished		3.8	2.9
Charleston Water System								
1010001	Bushy Park Reservoir & Edisto River blended	Santee & Edisto	339,655	8-Aug-17	Raw - Bushy Park	EPA 537.1	4.4	9.0
					Raw - Bushy Park Shaft 22		3.8	10
					Finished		3.9	6.8
				30-Aug-18	Finished	L402	5.0	9.7
				4-Dec-18			4.1	6.1
				25-Feb-19			4.4	6.3
				13-May-19	5.3	7.0		
				21-May-19	Raw - Bushy Park	EPA 537.1	6.3	7.9
Raw - Bushy Park Shaft 22	4.1	7.5						
Finished	5.4	6.0						
Greer Commission of Public Works								
2310005	South Tyger	Broad	60,356	26-Feb-20	Raw	Note b.	0.968	2.23
				26-Feb-20	Finished		1.01	1.51
Grand Strand Water and Sewer Authority								
2620004	Bull Creek	Pee Dee	235,330	8-Jul-19	Raw	EPA 537.1	7.2	9.9
2620009	Intercoastal Waterway		50,644		Finished		7.2	8.7
		Raw	6.3		10			
		Finished	6.8		10			
Clinton								
3010002	Enoree River	Broad	20,418	31-Mar-17	Finished	EPA 537.1	10	9.7
Orangeburg								
3810001	Edisto River	Edisto	42,521	7-Jan-20	Raw	EPA 537.1	ND ^c	2.5
					Finished		ND	2.5
Lake Marion Regional								
3820003	Lake Marion	Santee	3,413	18-Dec-19	Raw	EPA 537.1	7.22	6.16
					Finished		4.06	5.06
Easley Combined Utilities								
3910002	Saluda Lake	Saluda	78,083	26-Aug-19	Raw	L402	2.1	2.6
					Finished		ND	2.8
Rock Hill								
4610002	Lake Wylie	Catawba	123,399	5-Feb-20	Raw	EPA 533	4.02	3.06
				3-Mar-20	Raw		3.06	3.14
				8-Apr-20	Raw		4.00	4.47
Observations			1,273,020	Range of Detects (ng/L)			0.9368 - 10	1.51 - 10

a. Proposed EPA MCL is 4 ng/L

b. Legacy 24 by isotope dilution - non-potable

c. ND = non-detect

Table 7A. PFOA and PFOS from SCDHEC Sampling of Surface Water Sourced Community Drinking Water Systems that Provided PFAS Data to SCDHEC

System Number		Sampling Date	Concentration in nanograms per liter (ng/L) [parts per trillion]				Field Blank Collected ^c	
Number	Name		USEPA Method 537.1		USEPA Method 533			
			PFOA ^{a,b}	PFOS ^{a,b}	PFOA	PFOS		
0820008	Santee Cooper Regional Water	16-Sep-20	4.0	6.3	* ^d	*	√	
0720003	Beaufort Jasper Water and Sewer	Chelsea	21-Sep-20	5.1	4.6	4.8	5.4	√
0720004		Purrysburg	21-Sep-20	4.6	4.7	4.6	6.2	√
1010001	Charleston Water System	16-Sep-20	2.7	5.5	3.8	7.5	√	
2310005	Greer Commission of Public Works	14-Sep-20	*	*	*	*	√	
2620004	Grand Strand Water and Sewer Authority	Bull Creek	22-Sep-20	6.3	8.2	7.7	9.1	√
2620009		Myrtle Beach	22-Sep-20	*	2.7	*	2.0	√
3010002	Clinton	14-Sep-20	6.2	6.1	6.7	8.3	√	
3210003	Cayce	16-Sep-20	Not Analyzed by Method 537.1		3.7	5.3	--	
3810001	Orangeburg	15-Sep-20	*	2.4	*	3.0	√	
3820003	Lake Marion Regional	15-Sep-20	3.6	4.0	4.6	5.3	√	
3910002	Easley Combined Utilities	14-Sep-20	*	*	*	*	√	
4610002	Rock Hill	23-Sep-20	Not Analyzed by Method 537.1		2.4	2.0	√	

- Notes:
1. See Table 7 for PFOA and PFOS Data Provided to SCDHEC by the Water Systems
 2. All samples were collected from finished water from each well by SCDHEC staff immediately prior to entering the distribution system

a. PFOA = perfluorooctanoic acid; PFOS = perfluorooctanesulfonic acid

b. Proposed EPA MCL is 4 ng/L

c. by USEPA Method 537.1; all analytes <2.0 ng/L

d. * = not detected; detection limit for both analytical methods was 2.0 ng/L; none elevated

Table 8. Other PFAS Data (excluding PFOA and PFOS) from Surface Water-Sourced Community Drinking Water Systems Provided by Drinking Water Utilities

System			Concentration in nanograms per liter (ng/L) [parts per trillion] ³																															
Number	Sampling Date	Sample Type	PFBS	PFHxA	PFHxS	PFHpA	PFNA	PFDA	N-EtFOSAA	PFUnA	N-MeFOSAA	PFDoA	PFTfDA	PFTA	HFPO-DA (Gen-X)	11CI-PF3OUdS	9CI-PF3ONS	ADONA	8:2FTS	4:2FTS	6:2FTS	NFDHA	PFESA	PFMPA	PFMBA	PFBA	PFHpS	PFPeS	PFPeA					
Santee Cooper Regional Water																																		
0820008	17-Dec-19	Raw	5.18	13.2	2.38	3.68	1.2	1.11	NR ^b	NR	NR	ND ^c	NR	NR	NR	ND	ND	ND	ND	NR	ND	NR	NR	NR	NR	NR	NR	NR	NR	NR	NR			
0820008	17-Dec-19	Finished	5.33	9.74	2.22	2.83	0.934	ND	NR	NR	NR	ND	NR	NR	NR	ND	ND	4.31	ND	ND	ND	NR	NR	NR	NR	NR	NR	NR	NR	NR				
Beaufort Jasper Water and Sewer Authority																																		
0720002	26-Sep-17	Raw	3.1	2.8	ND	ND	ND	ND	ND	ND	ND	ND	ND	ND	ND	ND	ND	ND	NR	NR	NR	NR	NR	NR	NR	NR	NR	NR	NR	NR	NR			
0720003		Finished	3.4	3.1	ND	ND	ND	ND	ND	ND	ND	ND	ND	NR	ND	ND	ND	ND	ND	NR	NR	NR	NR	NR	NR	NR	NR	NR	NR	NR	NR			
0720004		Finished	3.0	2.7	ND	ND	ND	ND	ND	ND	ND	ND	ND	NR	ND	ND	ND	ND	ND	NR	NR	NR	NR	NR	NR	NR	NR	NR	NR	NR	NR			
0720002	11-Dec-19	Raw	3.0	ND	ND	ND	ND	ND	ND	ND	ND	ND	ND	ND	ND	ND	ND	ND	NR	NR	NR	NR	NR	NR	NR	NR	NR	NR	NR	NR	NR			
0720003		Finished	3.6	2.2	ND	ND	ND	ND	ND	ND	ND	ND	ND	ND	ND	ND	ND	ND	NR	NR	NR	NR	NR	NR	NR	NR	NR	NR	NR	NR	NR			
0720004		Finished	3.0	ND	ND	ND	ND	ND	ND	ND	ND	ND	ND	ND	ND	ND	ND	ND	NR	NR	NR	NR	NR	NR	NR	NR	NR	NR	NR	NR	NR			
Charleston Water System																																		
1010001	8-Aug-17	Raw - Bushy Park	3.9	5.5	3.9	3.3	NR	NR	NR	NR	NR	NR	NR	NR	NR	NR	NR	NR	NR	NR	NR	NR	NR	NR	NR	NR	NR	NR	NR	NR	NR	NR		
		Raw - Bushy Park Shaft 22	2.7	6.0	ND	ND	NR	NR	NR	NR	NR	NR	NR	NR	NR	NR	NR	NR	NR	NR	NR	NR	NR	NR	NR	NR	NR	NR	NR	NR	NR	NR		
		Finished	3.4	ND	3.2	2.9	NR	NR	NR	NR	NR	NR	NR	NR	NR	NR	NR	NR	NR	NR	NR	NR	NR	NR	NR	NR	NR	NR	NR	NR	NR	NR		
	30-Aug-18	Finished ^d	3.8	5.6	3.3	3.2	NR	NR	NR	NR	NR	NR	NR	NR	NR	NR	NR	NR	NR	NR	NR	NR	NR	NR	NR	NR	NR	NR	NR	NR	NR			
	4-Dec-18		4.0	5.7	2.8	2.9	NR	NR	NR	NR	NR	NR	NR	NR	NR	NR	NR	NR	NR	NR	NR	NR	NR	NR	NR	NR	NR	NR	NR	NR	NR	NR		
	25-Feb-19		3.2	4.3	2.1	2.3	NR	NR	NR	NR	NR	NR	NR	NR	NR	NR	NR	NR	NR	NR	NR	NR	NR	NR	NR	NR	NR	NR	NR	NR	NR	NR		
	13-May-19		3.5	5.6	2.2	2.8	NR	NR	NR	NR	NR	NR	NR	NR	NR	NR	NR	NR	NR	NR	NR	NR	NR	NR	NR	NR	NR	NR	NR	NR	NR	NR		
21-May-19	Raw - Bushy Park	3.6	7.1	2.3	3.0	NR	NR	NR	NR	NR	NR	NR	NR	NR	NR	NR	NR	NR	NR	NR	NR	NR	NR	NR	NR	NR	NR	NR	NR	NR	NR			
	Raw - Bushy Park Shaft 22	3.8	2.2	2.1	1.6	NR	NR	NR	NR	NR	NR	NR	NR	NR	NR	NR	NR	NR	NR	NR	NR	NR	NR	NR	NR	NR	NR	NR	NR	NR	NR			
		Finished	3.3	6.0	2.0	2.9	NR	NR	NR	NR	NR	NR	NR	NR	NR	NR	NR	NR	NR	NR	NR	NR	NR	NR	NR	NR	NR	NR	NR	NR	NR			
Greer Commission of Public Works																																		
2310005	26-Feb-20	Raw ^e	ND	ND	0.327	0.361	0.169	0.12	ND	ND	ND	ND	ND	ND	ND	ND	ND	ND	NR	NR	NR	NR	NR	NR	NR	NR	NR	NR	NR	NR	NR			
		Finished ^e	ND	ND	0.275	0.413	0.177	ND	ND	ND	ND	ND	ND	ND	ND	ND	ND	ND	NR	NR	NR	NR	NR	NR	NR	NR	NR	NR	NR	NR	NR			
Grand Strand Water and Sewer Authority -- Bull Creek																																		
2620004	8-Jul-19	Raw	3.7	5.2	ND	3.3	ND	ND	ND	ND	ND	ND	ND	ND	ND	ND	ND	NR	NR	NR	NR	NR	NR	NR	NR	NR	NR	NR	NR	NR	NR			
		Finished	3.7	5.3	NR	3.3	ND	ND	ND	ND	ND	ND	ND	ND	ND	ND	ND	ND	NR	NR	NR	NR	NR	NR	NR	NR	NR	NR	NR	NR	NR			
Grand Strand Water and Sewer Authority -- Myrtle Beach (Intracoastal Waterway)																																		
2620009	8-Jul-19	Raw	3.7	5.3	2.8	2.7	ND	ND	ND	ND	ND	ND	ND	ND	ND	ND	ND	NR	NR	NR	NR	NR	NR	NR	NR	NR	NR	NR	NR	NR	NR			
		Finished	3.9	6.6	4.2	3	ND	ND	ND	ND	ND	ND	ND	ND	ND	ND	ND	ND	NR	NR	NR	NR	NR	NR	NR	NR	NR	NR	NR	NR	NR			
Orangeburg																																		
3810001	7-Jan-20	Raw	ND	ND	ND	ND	ND	ND	ND	ND	ND	ND	ND	NR	NR	ND	ND	ND	NR	NR	NR	NR	NR	NR	NR	NR	NR	NR	NR	NR	NR			
		Finished	ND	ND	ND	ND	ND	ND	ND	ND	ND	ND	ND	ND	NR	NR	ND	ND	ND	NR	NR	NR	NR	NR	NR	NR	NR	NR	NR	NR	NR	NR		
Lake Marion Regional																																		
3820003	18-Dec-19	Raw	4.34	13	1.91	3.36	1.15	0.828	NR	NR	NR	ND	NR	NR	NR	ND	ND	ND	ND	ND	1.61	NR	NR	NR	NR	NR	NR	NR	NR	NR	NR			
		Finished	4.18	11	1.63	2.96	0.882	0.604	NR	NR	NR	ND	NR	NR	NR	ND	ND	ND	ND	ND	ND	NR	NR	NR	NR	NR	NR	NR	NR	NR	NR			
Easley Combined Utilities																																		
3910002	26-Aug-19	Raw	ND	4	ND	ND	ND	ND	NR	NR	NR	ND	NR	NR	ND	ND	ND	ND	ND	ND	ND	ND	ND	ND	ND	ND	ND	ND	ND	ND	5.5			
		Finished	ND	4.6	ND	ND	ND	ND	ND	NR	NR	NR	ND	NR	NR	ND	ND	ND	ND	ND	ND	ND	ND	ND	ND	ND	ND	ND	ND	ND	ND	6.9		
Rock Hill																																		
4610002	5-Feb-20	Raw	1.17	3.86	1.09	1.79	ND	ND	NR	NR	NR	ND	NR	NR	ND	ND	ND	ND	ND	ND	ND	ND	ND	ND	ND	ND	ND	ND	ND	1.75	ND	ND	3.35	
	3-Mar-20		1.09	3.98	0.797	1.71	0.601	ND	NR	NR	NR	ND	NR	NR	ND	ND	ND	ND	ND	ND	ND	ND	ND	ND	ND	ND	ND	ND	ND	ND	1.77	ND	ND	3.66
	8-Apr-20		1.43	4.28	NR	1.94	0.816	0.673	NR	NR	NR	NR	ND	NR	NR	ND	ND	ND	ND	ND	ND	ND	ND	ND	ND	ND	ND	ND	ND	ND	2.1	ND	ND	4.2

a. all analyses by EPA Methods 537.1 and 533, unless noted otherwise

b. NR = not reported

c. ND = not detected

d. by Eurofins Method L402

e. Legacy 24 by isotope dilution - non-potable



Table 8A. Other PFAS Data (Excluding PFOA and PFOS) by USEPA Method 537.1 from SCDHEC Sampling of Surface Water Sourced Community Drinking Water Systems that Provided PFAS Data to SCDHEC

System		Sampling Date	Concentration in nanograms per liter (ng/L) [parts per trillion] by USEPA Method 537.1															
Number	Name		PFBS	PFHxA	PFHxS	PFHpA	PFNA	PFDA	N-EtFOSAA	PFUnA	N-MeFOSAA	PFDoA	PFTriDA	PFTA	HFPO-DA	11Cl-PF3OUdS (F53B Major)	9Cl-PF3ONS (F53B Minor)	ADONA
0820008	Santee Cooper Regional Water	16-Sep-20	2.3	4.3	* ^a	*	*	*	*	*	*	*	*	*	*	*	*	*
0720003	Beaufort Jasper Water and Sewer Authority	Chelsea	21-Sep-20	3.7	2.5	*	*	*	*	*	*	*	*	*	*	*	*	*
0720004		Purrysburg	21-Sep-20	3.2	2.1	*	*	*	*	*	*	*	*	*	*	*	*	*
1010001	Charleston Water System	16-Sep-20	*	3.1	*	*	*	*	*	*	*	*	*	*	*	*	*	*
2310005	Greer Commission of Public Works	14-Sep-20	*	*	*	*	*	*	*	*	*	*	*	*	*	*	*	*
2620004	Grand Strand Water and Sewer Authority	Bull Creek	22-Sep-20	2.6	3.3	*	2.6	*	*	*	*	*	*	*	*	*	*	*
2620009		Myrtle Beach	22-Sep-20	*	*	*	*	*	*	*	*	*	*	*	*	*	*	*
3010002	Clinton	14-Sep-20	9.1	11	3.8	2.5	*	*	*	*	*	*	*	*	*	*	*	
3210003	Cayce	16-Sep-20	Not Analyzed by Method 537.1															
3810001	Orangeburg	15-Sep-20	*	2.6	*	*	*	*	*	*	*	*	*	*	*	*	*	*
3820003	Lake Marion Regional	15-Sep-20	2.7	4.6	*	*	*	*	*	*	*	*	*	*	*	*	*	
3910002	Easley Combined Utilities	14-Sep-20	*	2.9	*	*	*	*	*	*	*	*	*	*	*	*	*	
4610002	Rock Hill	23-Sep-20	Not Analyzed by Method 537.1															

- Notes:
1. See Table 8 for PFAS data (other than PFOA and PFOS) provided to SCDHEC by the Water Systems
 2. All samples were collected from finished water from each well by SCDHEC staff immediately prior to entering the distribution system
- a. * = not detected; detection limit was 2.0 ng/L; none elevated



Table 8B. Other PFAS Data (Excluding PFOA and PFOS) by USEPA Method 533 from SCDHEC Sampling of Surface Water Sourced Community Drinking Water Systems that Provided PFAS Data to SCDHEC

System Number		Sampling Date	Concentration in nanograms per liter (ng/L) [parts per trillion] bu USEPA Method 533																						
Number	Name		11CI-PF3OUds	8:2FTS	4:2FTS	6:2FTS	ADONA	9CL-PF3ONS	HFPO-DA	NFDHA	PFEESA	PFMPA	PFMBA	PFBS	PFBA	PFDA	PFDoA	PFHpS	PFHpA	PFHxS	PFHxA	PFNA	PFPeS	PFPeA	PFUnA
0820008	Santee Cooper Regional Water	16-Sep-20	*	*	*	*	*	8.0	*	*	*	3.5	*	6.2	*	4.5	*	*	*	2.7	*	*	3.3	7.1	
0720003	Beaufort Jasper Water	21-Sep-20	*	*	*	*	*	*	*	*	*	*	3.9	3.0	*	*	*	*	*	2.8	*	*	3.3	*	
0720004	and Sewer Authority	21-Sep-20	*	*	*	*	*	*	*	*	*	*	3.2	2.2	*	*	*	*	*	2.4	*	*	2.8	*	
1010001	Charleston Water System	16-Sep-20	*	*	*	*	*	*	*	*	*	*	2.9	3.0	*	*	*	*	2.0	*	*	5.0	*		
2310005	Greer Commission of Public Works	14-Sep-20	*	*	*	*	*	*	*	*	*	*	*	*	*	*	*	*	*	*	*	*	*	*	
2620004	Grand Strand Water and	22-Sep-20	*	*	*	*	*	*	*	*	*	*	2.8	3.6	*	*	*	*	3.2	*	5.7	*	8.0	*	
2620009	Sewer Authority	22-Sep-20	*	*	*	*	*	*	*	*	*	*	*	2.4	*	*	*	*	*	*	*	*	*	*	
3010002	Clinton	14-Sep-20	*	*	*	*	*	*	*	*	*	*	12	16	*	*	*	*	3.3	4.4	15	*	23	*	
3210003	Cayce	16-Sep-20	*	*	*	*	*	*	*	*	*	*	3.3	3.4	*	*	*	*	3.1	*	6.5	*	7.7	*	
3810001	Orangeburg	15-Sep-20	*	*	*	*	*	*	*	*	*	*	*	2.1	*	*	*	*	*	3.6	*	*	2.3	*	
3820003	Lake Marion Regional	15-Sep-20	*	*	*	*	*	*	*	*	*	*	3.9	3.9	*	*	*	*	2.8	2.0	6.7	*	8.2	*	
3910002	Easley Combined Utilities	14-Sep-20	*	*	*	*	*	*	*	*	*	*	*	2.2	*	*	*	*	*	3.9	*	*	5.4	*	
4610002	Rock Hill	23-Sep-20	*	*	*	*	*	*	*	*	*	*	*	2.1	*	*	*	*	*	2.9	*	*	3.0	*	

- Notes:
1. See Table 8 for PFAS data (other than PFOA and PFOS) provided to SCDHEC by the Water Systems
 2. All samples were collected from finished water from each well by SCDHEC staff immediately prior to entering the distribution system
- a. * = not detected; detection limit was 2.0 ng/L; none elevated



Table 9. PFOA and PFOS Data from Groundwater Wells also Used at Surface Water Plants Serving Community Drinking Water Systems

System		Well		Sampling Date	[parts per trillion] by USEPA Method 537.1	
Number	Name	Name	Estimated Customers Served		PFOA ^{a,b}	PFOS ^{a,b}
SC0220006	Breezy Hill Water District	Well 5 Midland Valley	See Table 1	1-Dec-20	*	*
		Well 3 Hill Street		1-Dec-20	5.0	4.1
		Well 9 Hayes Drive No. 2		1-Dec-20	*	*
		Well 6 New Woodridge		1-Dec-20	*	*
		Well 7 Greenfield		1-Dec-20	*	*
		Well 13 Bettis Academy		1-Dec-20	*	10
		Well 12 Sage Mill -- Tank Site		1-Dec-20	*	*
		Well 11 Edisto		1-Dec-20	5.1	2.5
		Well 10 Ascauga Lake		1-Dec-20	*	*
		Well 8 Hayes Drive		1-Dec-20	*	2.8
		Well 1 Office		1-Dec-20	*	*
	Chaulk Bed Rd (New Well)	1-Dec-20	*	*		
SC0720003	Beaufort Jasper Water & Sewer Authority	Rose Hill Well 1 Bluffton 4	See Table 7	27-Aug-20	*	*
		Rose Hill Well 3		27-Aug-20	*	*
		SCAD Equestrian		20-Aug-20	*	*
		Bluffton Well 3		27-Aug-20	*	*
		Road 34 Near Forest (CELV)		20-Aug-20	4.2	4.0
				19-Nov-20	*	*
		Hardeeville Well 3		20-Aug-20	3.9	22
				19-Nov-20	*	*
	Highway 170 Shady Oaks	20-Aug-20	4.1	4.0		
		19-Nov-20	*	*		
SC2110001	City of Florence	Well 35 Roberta Terrace	See Table 1	30-Jul-30	*	*
		Well 34 Red Bud Lane		30-Jul-20	*	*
		Well 28 Santiago Drive		30-Jul-20	*	*
		Well Highway 403 -- Timmonsville		30-Jul-20	*	*
		Well 18 Irby Street		30-Jul-20	*	*
		Well 17 Dexter Drive		30-Jul-20	*	*
		Well 21 Darlington Street		30-Jul-20	*	*
		Well 22 McCowan St		30-Jul-20	*	*
		Well 45 Alligator Road -- Deep		30-Jul-20	*	*
		Alligator Shallow		30-Jul-20	*	*
SC3410001	City of Bennettsville	Odom Road	See Table 1	20-Oct-20	*	*
		Coxe Road		20-Oct-20	*	*
		Old Beauty Spot Road		20-Oct-20	*	*
		Gibson Highway		20-Oct-20	*	2.2
		Sandy Grove Church Road		20-Oct-20	*	*
		New Beauty Spot Road		20-Oct-20	12	3.2
		Old Beauty Spot Well 2		20-Oct-20	*	*
		Gibson Highway Well 2		20-Oct-20	*	2.2
SC2210001	City of Georgetown	Well 1/Maryville 2	See Table 1	30-Sep-20	*	*
SC2620004	Grand Strand Water and Sewer Authority	Tern Hall No. 25	131,802 ^d	30-Sep-20	*	*
		Perry Road		30-Sep-20	*	*
		Long Bay No. 4		30-Sep-20	*	*
		Bay Road No. 21		30-Sep-20	*	*
SC2620009		Wastewater Treatment Plant	25 ^d	30-Sep-20	*	*
		Myrtle Beach Blend Well 91		30-Sep-20	*	*
Observations			131,827^d	Range of Detects	3.9 -- 12	2.2 -- 22
				n/N^e	6/47	10/47

Note: All samples were collected from finished water from each well by SCDHEC staff immediately prior to entering the distribution system

a. PFOA = perfluorooctanoic acid; PFOS = perfluorooctanesulfonic acid

b. Proposed EPA MCL is 4 ng/L

c. * = not detected; detection limit for USEPA Method 537.1 was 2.0 ng/L; none elevated

d. additional customers not accounted for in Tables 1 and 7.

e. n/N = number of detections/number of wells

Table 11. Quality Control Data from Groundwater Wells also Used at Surface Water Plants Serving Community Drinking Water Systems

System		Well	Sampling Date	Sample Laboratory Control Number	Field Blank Collected	Field Blank Results in nanograms per liter (ng/L) by USEPA Method 537.1
Number	Name	Name				
SC0220006	Breezy Hill Water District	Well 5 Midland Valley	1-Dec-20	20L0201-01	--	--
		Well 3 Hill Street	1-Dec-20	20L0195-01	√	all 18 analytes <2.0
		Well 9 Hayes Drive No. 2	1-Dec-20	20L0192-01	--	--
		Well 6 New Woodbridge	1-Dec-20	20L0188-01	--	--
		Well 7 Greenfield	1-Dec-20	20L0196-01	--	--
		Well 13 Bettis Academy	1-Dec-20	20L0204-01	--	--
		Well 12 Sage Mill -- Tank Site	1-Dec-20	20L0187-01	--	--
		Well 11 Edisto	1-Dec-20	20L0189-01	--	--
		Well10 Ascauga Lake	1-Dec-20	20L0199-01	--	--
		Well 8 Hayes Drive	1-Dec-20	20L0203-01	--	--
		Well 1 Office	1-Dec-20	20L0194-01	--	--
		Chaulk Bed Rd (New Well)	1-Dec-20	20L0207-01	--	--
SC0720003	Beaufort Jasper Water & Sewer Authority	Rose Hill Well 1 Bluffton 4	27-Aug-20	20I0043-01	√	all 18 analytes <2.0
		Rose Hill Well 3	27-Aug-20	20I0041-01	--	--
		SCAD Equestrian	20-Aug-20	20H1111-01	--	--
		Bluffton Well 3	27-Aug-20	20I0040-01	--	--
		Road 34 Near Forest (CELV)	20-Aug-20	20H1112-01	√	all 18 analytes <2.0
			19-Nov-20	20K1055-01	--	--
		Hardeeville Well 3	20-Aug-20	20H1115-01	√	all 18 analytes <2.0
			19-Nov-20	20K1064-01	--	--
		Highway 170 Shady Oaks	20-Aug-20	20H1114-01	--	--
19-Nov-20	20K1054-01		--	--		
SC2110001	City of Florence	Well 35 Roberta Terrace	30-Jul-20	20G1586-02	√	all 18 analytes <2.0
		Well 34 Red Bud Lane	30-Jul-20	20G1589-02	√	all 18 analytes <2.0
		Well 28 Santiago Drive	30-Jul-20	20G1591-02	√	all 18 analytes <2.0
		Well Highway 403 -- Timmonsville	30-Jul-20	20G1592-01	√	all 18 analytes <2.0
		Well 18 Irby Street	30-Jul-20	20G1594-02	√	all 18 analytes <2.0
		Well 17 Dexter Drive	30-Jul-20	20G1596-02	√	all 18 analytes <2.0
		Well 21 Darlington Street	30-Jul-20	20G1597-01	√	all 18 analytes <2.0
		Well 45 Alligator Road -- Deep	30-Jul-20	20G1599-02	√	all 18 analytes <2.0
		Alligator Shallow Well	30-Jul-20	20G1604-01	√	all 18 analytes <2.0
SC3410001	City of Bennettsville	Odom Road	20-Oct-20	20J1054	√	all 18 analytes <2.0
		Coxe Road	20-Oct-20	20J1083	√	all 18 analytes <2.0
		Old Beauty Spot Road	20-Oct-20	20J1061	√	all 18 analytes <2.0
		Gibson Road	20-Oct-20	20J1058	√	all 18 analytes <2.0
		Sandy Grove Church Road	20-Oct-20	20J1055	√	all 18 analytes <2.0
		New Beauty Spot Road	20-Oct-20	20J1060	√	all 18 analytes <2.0
		Old Beauty Spot Well 2	20-Oct-20	20J1056/20J1062	√	all 18 analytes <2.0
		Gibson Highway Well 2	20-Oct-20	20J1059	√	all 18 analytes <2.0
SC2210001	City of Georgetown	Well 1.Maryville 2	30-Sep-20	20J0037-01	√	all 18 analytes <2.0
SC2620004	Grand Strand Water and Sewer Authority	Tern Hall No. 25	30-Sep-20	20J0030-01	--	--
		Perry Road Well	30-Sep-20	20J0032-01	--	--
		Long Bay No. 14	30-Sep-20	20J0023-01	--	--
		Bay Road No. 21	30-Sep-20	20J0036-01	--	--
SC2620009		Wastewater Treatment Plant	30-Sep-20	20J0020-01	--	--
		Myrtle Beach Blend Well 91	30-Sep-20	20J0034-01	--	--

Exhibit 3. Frequency Distributions of PFOA and PFOS Data from Ground Water-Sourced Community Drinking Water Systems -- December 2021

PFOA by Method 537.1			
Interval (ng/L)	Count	% of Total	Cummulative %
*	266	98.5	98.5
2.1 - 10.0	3	1.1	99.6
10.1 - 20.0	0	0.0	99.6
20.1 - 30	0	0.0	99.6
30.1 - 40	1	0.4	100.0
--	270	100.0	--

-- * = non-detect; ng/L = nanograms per liter

PFOS by Method 537.1			
Interval (ng/L)	Count	% of Total	Cummulative %
*	267	98.9	98.9
2.1 - 10.0	2	0.7	99.6
10.1 - 20.0	1	0.4	100.0
20.1 - 30	0	0.0	100.0
30.1 - 40	0	0.0	100.0
--	270	100.0	--

Σ PFOA + PFOS by Method 537.1			
Interval (ng/L)	Count	% of Total	Cummulative %
*	265	98.1	98.1
2.1 - 10.0	3	1.1	99.3
10.1 - 20.0	1	0.4	99.6
20.1 - 30	0	0.0	99.6
30.1 - 40	1	0.4	100.0
--	270	100.0	--

-- * = non-detect; ng/L = nanograms per liter

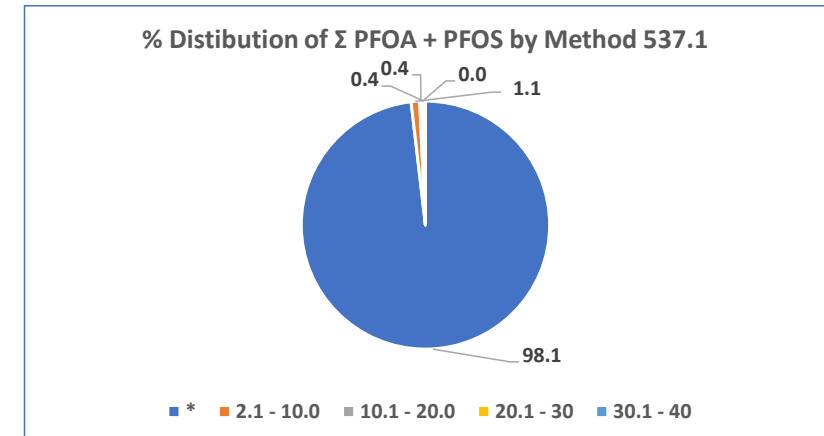
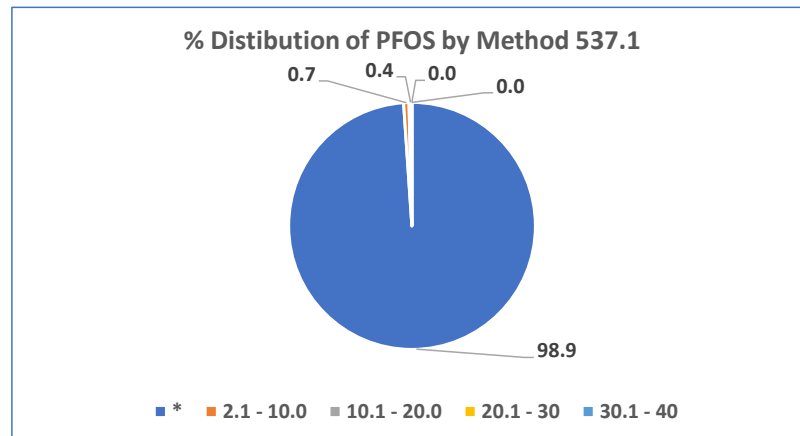
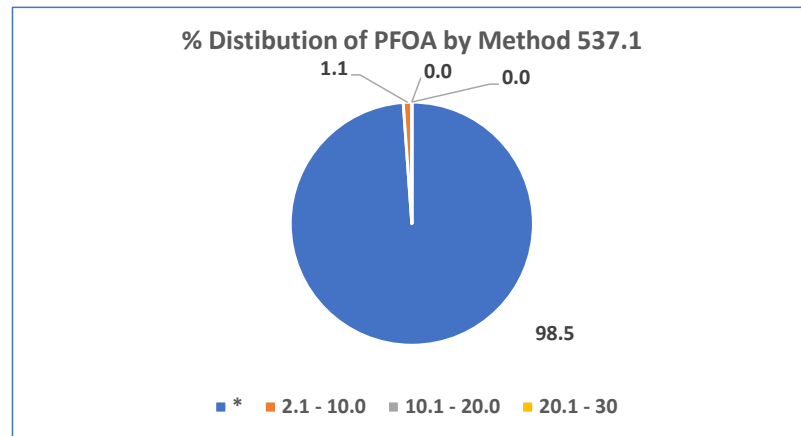




Table 12 PFOA and PFOS Data from Ground Water-Sourced Community Drinking Water Systems - March 2023

System			Sampling Date	Results in nanograms per liter (ng/L)	
Number	Name	Source		USEPA Method 537.1 ^{a,b}	
				PFOA	PFOS
SC0150013	COLONY EAST II (SC0150013)	SE CORNER LOT 29 (G01115)	12/7/2022	* ^c	*
SC0210007	NEW ELLENTON-CPW (0210007)	WELL 1(G02108) PUMP HOUSE	6/10/2021	*	*
SC0210007	NEW ELLENTON-CPW (0210007)	WELL 2(G02107) OLD FIRE HOUSE	6/10/2021	*	*
SC0210007	NEW ELLENTON-CPW (0210007)	WELL 4(G02417) DARLINGTON DR	6/10/2021	*	*
SC0220004	BEECH ISLAND W/D (SC0220004)	WELL 3(G02111) 15986 ATOMIC RD	6/15/2021	*	*
SC0220004	BEECH ISLAND W/D (SC0220004)	WELL 1(G02109) 480 BEECH ISL AVE	6/15/2021	*	*
SC0220004	BEECH ISLAND W/D (SC0220004)	WELL 5(G02113) 24 DEMEDICIS RD	6/15/2021	*	*
SC0220004	BEECH ISLAND W/D (SC0220004)	WELL 7(G02374) 480 BEECH ISL AVE	6/15/2021	*	*
SC0220004	BEECH ISLAND W/D (SC0220004)	WELL 6(G02308) STORM BRANCH RD/PINE LOG	6/15/2021	*	*
SC0220004	BEECH ISLAND W/D (SC0220004)	PINEY HEIGHTS WELL (G02430)	6/15/2021	*	*
SC0220004	BEECH ISLAND W/D (SC0220004)	WELL 4(G02112) 564 PINELOG RD	6/15/2021	*	*
SC0220008	MONTMORENCI W/D (0220008)	WELL 1(G02159) CO-OP	5/26/2021	*	*
SC0220008	MONTMORENCI W/D (0220008)	WELL 2(G02277) WATER OFFICE	5/26/2021	*	*
SC0220012	VALLEY PSA (SC0220012)	WELL 3(G02123) JOHNSTOWN	5/26/2021	*	*
SC0220012	VALLEY PSA (SC0220012)	WELL 1(G02121) GLOVERVILLE OFFICE	5/26/2021	*	*
SC0220012	VALLEY PSA (SC0220012)	KEMP WELL (G02431) GRACE HURST RD	5/26/2021	*	*
SC0220012	VALLEY PSA (SC0220012)	WELL 6(G02286) WALKER WELL	5/26/2021	*	*
SC0220012	VALLEY PSA (SC0220012)	WELL 2(G02122) HOWLANDVILLE	5/26/2021	*	*
SC0310001	ALLENDALE TOWN OF (SC0310001)	WELL 2(G03102) WATER ST	11/1/2022	*	*
SC0310001	ALLENDALE TOWN OF (SC0310001)	WELL 4(G03114) PATTERSON ST	11/1/2022	*	*
SC0310001	ALLENDALE TOWN OF (SC0310001)	WELL 5 - (G03143) SPRUCE ST WELL	11/1/2022	*	*
SC0310002	ULMER TOWN OF (SC0310002)	WELL 3 (G03136) PAUL'S CHAPEL RD	11/1/2022	*	*
SC0310004	FAIRFAX TOWN OF (SC0310004)	WELL 2(G03105) 2317 S AIKEN ST	11/1/2022	*	*
SC0310004	FAIRFAX TOWN OF (SC0310004)	WELL 1(G03137) 926 S AIKEN ST & 14TH	11/1/2022	*	*
SC0320002	ALLENDALE INDUSTRIAL PARK (SC0320002)	INDUSTRIAL PARK WELL (G03106)	11/1/2022	*	*
SC0450007	BGWC NEVITT FOREST (SC0450007)	NORMANDY PARK CHADWICK RD (G04161)	12/13/2022	13	*
SC0450029	BGWC SHERWOOD FOREST (SC0450029)	WELL 1/MARION (G04150)	12/13/2022	1.9	3.1
SC0450032	BGWC FIELDCREST (SC0450032)	WELL 1(G04156) 124 FIELD CREST DR	12/13/2022	3.2	2
SC0450063	BGWC HAYNIE BUILDERS (SC0450063)	WELL 1(G04165) 230 SHERWOOD DR	12/13/2022	*	*
SC0450063	BGWC HAYNIE BUILDERS (SC0450063)	WELL 2(G04166) CEDAR LANE/UNION HIGH	12/13/2022	*	*
SC0510001	BAMBERG PUBLIC WORKS (0510001)	WELL 8(G05149) BHND CITY HALL	11/2/2022	*	*

SC0510001	BAMBERG PUBLIC WORKS (0510001)	WELL 9(G05155) LOG BRANCH RD	11/2/2022	*	*
SC0510002	DENMARK TOWN OF (SC0510002)	WELL 2(G05109) VOORHEES	11/1/2022	*	*
SC0510002	DENMARK TOWN OF (SC0510002)	WELL 5(G05162) ACACIA ST WELL	11/1/2022	*	*
SC0510002	DENMARK TOWN OF (SC0510002)	WELL 6(G05163) W VOORHEES RD	11/1/2022	*	*
SC0510003	EHRHARDT TOWN OF (SC0510003)	WELL 2(G05112) BACK/ON RIGHT	11/2/2022	*	*
SC0510003	EHRHARDT TOWN OF (SC0510003)	WELL 3(G05113) HIGHWAY 601 WELL	11/2/2022	*	*
SC0510004	OLAR GOVAN WATER SYSTEM (0510004)	WELL 1 (G05114) TOP OF HILL - DANA ST	12/13/2022	*	*
SC0510004	OLAR GOVAN WATER SYSTEM (0510004)	WELL 2 (G05115) BOTTOM/HILL DANA ST OLAR	12/13/2022	*	*
SC0610001	BARNWELL TOWN OF (SC0610001)	WELL 6(G06106) JEHOVAHS WITNESS WELL	6/9/2021	*	*
SC0610001	BARNWELL TOWN OF (SC0610001)	WELL 10(G06110) SHURON WELL	6/9/2021	*	*
SC0610001	BARNWELL TOWN OF (SC0610001)	WELL 7(G06107) SHOP	6/9/2021	*	*
SC0610001	BARNWELL TOWN OF (SC0610001)	WELL 9(G06109) HWY # 3	6/9/2021	*	*
SC0610001	BARNWELL TOWN OF (SC0610001)	WELL 11(G06111) ROSE ST	6/9/2021	*	*
SC0610002	WILLISTON TOWN OF (SC0610002)	WELL 6(G06186) ELKO ST	6/9/2021	*	*
SC0610002	WILLISTON TOWN OF (SC0610002)	SHULER ST WELL (G06202) 407 SHULER ST	6/9/2021	*	*
SC0610003	BLACKVILLE TOWN OF (0610003)	WELL B/OLD TOWN HALL (G06117)	6/16/2021	*	*
SC0610003	BLACKVILLE TOWN OF (0610003)	WELL C/HOPE WELL (G06118)	6/16/2021	*	*
SC0610003	BLACKVILLE TOWN OF (0610003)	WELL A/LARTIGUE ST (G06116)	6/16/2021	*	*
SC0720001	SOUTH ISLAND PSD (SC0720001)	SEA PINES WELL 1(G07106) SOUTH BEACH	4/15/2021	*	*
SC0720001	SOUTH ISLAND PSD (SC0720001)	SEA PINES WELL 2(G07107) BAYNARD COVE	4/15/2021	*	*
SC0720001	SOUTH ISLAND PSD (SC0720001)	SEA PINES WELL 3(G07108) BAYNARD RUINS	4/15/2021	*	*
SC0720001	SOUTH ISLAND PSD (SC0720001)	SEA PINES WELL 4(G07109) LIGHTHOUSE E.T.	4/15/2021	*	*
SC0720001	SOUTH ISLAND PSD (SC0720001)	SEA PINES WELL 9(G07114) POINT COMFORT	4/15/2021	*	*
SC0720001	SOUTH ISLAND PSD (SC0720001)	WEXFORD WELL 1(G07187) WEXFORD CLUB DR	4/15/2021	*	*
SC0720001	SOUTH ISLAND PSD (SC0720001)	FOREST BEACH WELL1(G07128)CORDILLO PKWY	4/15/2021	*	*
SC0720001	SOUTH ISLAND PSD (SC0720001)	SEA PINES WELL 7(G07112) OTTER ROAD	4/15/2021	*	*
SC0720001	SOUTH ISLAND PSD (SC0720001)	FOREST BEACH WELL 2(G07126) SALEM ROAD	4/15/2021	*	*
SC0720001	SOUTH ISLAND PSD (SC0720001)	SEA PINES WELL 10(G07115) BRIARWOOD	4/15/2021	*	*
SC0720001	SOUTH ISLAND PSD (SC0720001)	WELL 1(G07382) CRETACEOUS DEEP	4/15/2021	*	*
SC0720001	SOUTH ISLAND PSD (SC0720001)	FOREST BEACH WELL 3(G07127) BEACHWALK	4/15/2021	*	*
SC0720006	HILTON HEAD PSD 1 (0720006)	PSD1 WELL 4(G07125) LEG-O-MUTTON ST	4/29/2021	*	*
SC0720006	HILTON HEAD PSD 1 (0720006)	RO PROD WELL (G07400) WEST-GATEWAY DR	4/29/2021	*	*
SC0720006	HILTON HEAD PSD 1 (0720006)	HHP WELL 1(G07132) SEABROOK	4/29/2021	*	*
SC0720006	HILTON HEAD PSD 1 (0720006)	RO PROD WELL (G07398) EAST-JENKINS RD	4/29/2020	*	*
SC0720006	HILTON HEAD PSD 1 (0720006)	RO PROD WELL (G07399) GATEWAY DR	4/29/2020	*	*
SC0720006	HILTON HEAD PSD 1 (0720006)	WELL (G07396) FIRE STATION/SPANISH WELLS	4/29/2020	*	*
SC0720006	HILTON HEAD PSD 1 (0720006)	HHR WELL 2(G07286) WILD HORSE	4/29/2021	*	*
SC0720006	HILTON HEAD PSD 1 (0720006)	PSD1 WELL 1(G07122) UNION CEMETERY	4/29/2021	*	*
SC0720009	BROAD CREEK PSD (0720009)	WELL 2(G07149) CARNOUSTIE FAZIO GOLF	5/20/2021	*	*

SC0720009	BROAD CREEK PSD (0720009)	WELL 1(G07148) QUEENS FOLLY RD	5/20/2021	*	*
SC0720009	BROAD CREEK PSD (0720009)	WELL 3(G07150) SHELTER COVE LANE	5/20/2021	*	*
SC0750026	WELLS EAST S/D (SC0750026)	WELL ONE (G07179)	9/27/2022	*	*
SC0750036	DAUFUSKIE ISL UTIL-HAIG POINT (0750036)	WELL 1(G07191) MARSH RUN	10/25/2022	*	*
SC0750036	DAUFUSKIE ISL UTIL-HAIG POINT (0750036)	WELL 2(G07192) HAIG POINT ROAD	10/25/2022	*	*
SC0750036	DAUFUSKIE ISL UTIL-HAIG POINT (0750036)	WELL 3(G07394) HAIG PT RD SOUTH	10/25/2022	*	*
SC0750043	DAUFUSKIE ISL UTIL-MELROSE (SC0750043)	PROPERTY LINE (MELROSE 1) (G07194)	10/25/2022	*	*
SC0750043	DAUFUSKIE ISL UTIL-MELROSE (SC0750043)	PAPPY'S LANDING RD (G07319)	10/25/2022	*	*
SC0760001	LAKEVIEW MHP (SC0760001)	CENTER OF PARK (G07196)	12/2/2022	*	*
SC0760015	TAYLOR MH ESTATE (SC0760015)	WELL 1(G07212) OFFICE WELL	1/10/2023	*	*
SC0760015	TAYLOR MH ESTATE (SC0760015)	WELL 2(G07213) REAR OF MHP	1/10/2023	*	*
SC0760016	BEAUFORT MHP (0760016)	LOT 26 (G07214)	10/28/2022	*	*
SC0760076	BRIARWOOD MHP (SC0760076)	LOT 25 (G07251)	10/19/2022	*	*
SC0850014	O HAYNES SYSTEM (0850014)	WEST END ROAD (G08167)	12/6/2022	*	*
SC0850014	O HAYNES SYSTEM (0850014)	WEST END DR DUPLEX (G08168)	12/6/2022	*	*
SC0860037	SANDY RUN MHP (SC0860037)	LEFT OF ENTRANCE RD (G08203)	10/19/2022	*	*
SC0860058	GARNETT MHP (SC0860058)	BEHIND HOUSE (G08392)	11/22/2022	*	*
SC0860063	BUTLERS MHP (SC0860063)	REAR (G08389)	11/22/2022	*	3.5
SC0870050	MACDOUGALL CORRECTIONAL INST (SC0870050)	WELL 2(G08128) ADMINISTRATIVE BLDG	11/16/2022	*	*
SC0910001	ST MATTHEWS TOWN OF (SC0910001)	WELL 1(G09101) ELEVATED TANK POU ST	11/15/2022	*	*
SC0910001	ST MATTHEWS TOWN OF (SC0910001)	WELL 2(G09102) CHURCH ST	11/15/2022	*	*
SC0910001	UPPER CALHOUN/BELLEVILLE (0920001)	WELL 1(G09134) HWY 176 UNDER STRG TANK	11/15/2022	*	*
SC0910001	UPPER CALHOUN/BELLEVILLE (0920001)	WELL 2(G09145) HWY 176 & FALL BRANCH RD	11/15/2022	*	*
SC0920002	UPPER CALHOUN/SANDY RUN (SC0920002)	WELL 1(G09135) OFFICE WELL	11/15/2022	*	*
SC0920002	UPPER CALHOUN/SANDY RUN (SC0920002)	WELL 3(G09153) NEXT TO 500,000 ELEV TANK	11/15/2022	*	*
SC0920002	UPPER CALHOUN/SANDY RUN (SC0920002)	WELL 4 (G09172) FRT RD & I-26 IND PK	11/15/2022	*	*
SC1010002	MT PLEASANT WATER WORKS (1010002)	DEEP WELL 1(G10449) KING ST-SIMMONS ST	3/16/2021	*	*
SC1010002	MT PLEASANT WATER WORKS (1010002)	DEEP WELL 6(G10151) MORGAN'S POINT RO4	3/16/2021	*	*
SC1010002	MT PLEASANT WATER WORKS (1010002)	DEEP WELL 2(G10102) MATHIS FERRY RD	3/16/2021	*	*
SC1010002	MT PLEASANT WATER WORKS (1010002)	DEEP WELL 4(G10104) ACROSS WANDO HS	12/7/2022	*	*
SC1010004	ISLE OF PALMS W/S COMM (SC1010004)	DEEP WELL 2(G10143)100 B CHARLESTON BLVD	3/16/2021	*	*
SC1010504	AWENDAW TOWN OF (SC1010504)	LEFT SIDE OF PROPERTY	12/14/2022	*	*
SC1010504	AWENDAW TOWN OF (SC1010504)	TOWN HALL (G10459)	12/14/2022	*	*
SC1060014	WA BURBAGE TRAILER PARK 1 (1060014)	FRONT (G10191)	11/3/2022	*	*
SC1060014	WA BURBAGE TRAILER PARK 1 (1060014)	REAR (G10192)	11/3/2022	*	*
SC1060061	JERICHO TRAILER PARK (1060061)	WELL 1(G10205) MIDDLE	11/3/2022	*	*
SC1060061	JERICHO TRAILER PARK (1060061)	WELL 2(G10278) LEFT OF ENTRANCE RD	11/3/2022	*	*
SC1060063	BURBAGE BROTHERS MHP (SC1060063)	LEFT OF ENTRANCE RD (G10206)	11/3/2022	*	*
SC1060063	BURBAGE BROTHERS MHP (SC1060063)	RIGHT OF ENTRANCE RD (G10207)	2/28/2023	*	*

SC1310004	MCBEE TOWN OF (SC1310004)	MCBEE WELL 1(G13177) JUNIPER AVE & 6TH	12/5/2022	*	*
SC1310004	MCBEE TOWN OF (SC1310004)	MCBEE WELL 2(G13190) HWY 145 & HWY 1	12/5/2022	*	*
SC1320004	ALLIGATOR RURAL WATER (SC1320004)	WELL 10(G13181) 26367 HWY 151 MCBEE	2/16/2021	*	*
SC1320004	ALLIGATOR RURAL WATER (SC1320004)	WELL 9(G13183) 5449 OLD CREEK RD	2/16/2021	*	*
SC1320004	ALLIGATOR RURAL WATER (SC1320004)	WELL 12(G13185) DEER DRIVE	2/16/2021	*	*
SC1320004	ALLIGATOR RURAL WATER (SC1320004)	WELL 11(G13184) OLD CREEK RD	2/16/2021	*	*
SC1320004	ALLIGATOR RURAL WATER (SC1320004)	WELL 5(G13168) HWY 1 S	2/16/2021	*	*
SC1320004	ALLIGATOR RURAL WATER (SC1320004)	WELL 7(G13170) HWY 1 SW	2/16/2021	*	*
SC1360008	COUNTRY VILLAGE MHP (SC1360008)	WELL 1/EAST WELL (G13115)	11/8/2022	2.5	3.8
SC1360008	COUNTRY VILLAGE MHP (SC1360008)	WELL 2/WEST WELL (G13116)	11/29/2022	4.5	5.7
SC1370300	WESTSIDE ESTATES APTS (SC1370300)	WELL 1/LEFT FRONT (G13146)	12/5/2022	2.6	3.9
SC1410002	MANNING TOWN OF (1410002)	WELL 4(G14104) HWY 521/COUNTY CORNER	2/12/2021	*	*
SC1410002	MANNING TOWN OF (1410002)	WELL 6(G14278) CLARENDON CO IND PARK	4/8/2021	*	*
SC1410002	MANNING TOWN OF (1410002)	WELL 7(G14107) AT ELEV TANK - ALCOLU	2/12/2021	*	*
SC1410002	MANNING TOWN OF (1410002)	WELL 5(G14230) KEITT ST	2/12/2021	*	*
SC1410002	MANNING TOWN OF (1410002)	WELL 3(G14103) HWY 301	2/12/2021	*	*
SC1410002	MANNING TOWN OF (1410002)	WELL 8(G14108) WEST OF ELEV TANK-ALCOLU	2/12/2021	*	*
SC1410003	SUMMERTON TOWN OF (1410003)	WELL 2(G14105) SM STOR TANK MAIN ST	2/11/2021	*	*
SC1410003	SUMMERTON TOWN OF (1410003)	WELL 1(G14106) LG STOR TANK I-95	2/11/2021	*	*
SC1510001	LODGE TOWN OF (1510001)	WELL 2(G15121) AT HWY 18	12/2/2022	*	*
SC1510002	SMOAKS TOWN OF (1510002)	WELL 1(G15122) LFT OF FIRE DEPT	12/6/2022	*	*
SC1510003	WILLIAMS TOWN OF (1510003)	ADJCNT TO ELEV STORAGE (G15123)	10/27/2022	*	*
SC1510003	WILLIAMS TOWN OF (1510003)	WELL 2(G15262)	10/24/2022	*	*
SC1510004	WALTERBORO CITY OF (1510004)	WELL(G15242) BUZZ ALDRIN IND PK DIV II	3/10/2021	*	*
SC1510004	WALTERBORO CITY OF (1510004)	WELL 4AB(G15113) JP STEPHENS	3/10/2021	*	*
SC1510004	WALTERBORO CITY OF (1510004)	WELL(G15247) HWY 64 & SMOAKS RD	3/10/2021	*	*
SC1510004	WALTERBORO CITY OF (1510004)	WELL 1(G15243) RUFFIN - HWY 21 & 67	3/10/2021	*	*
SC1510004	WALTERBORO CITY OF (1510004)	WELL 1AB(G15110) CHARLESTON R TELEDYNE	3/10/2021	*	*
SC1510004	WALTERBORO CITY OF (1510004)	WELL 10(G15218) I-95 & BELLS HWY	3/10/2021	*	*
SC1510004	WALTERBORO CITY OF (1510004)	WELL 9(G15109) I-95 & HWY 63	3/10/2021	*	*
SC1510004	WALTERBORO CITY OF (1510004)	WELL 5(G15114) SHOP ROBERTSON BLVD	3/10/2021	*	*
SC1510004	WALTERBORO CITY OF (1510004)	WELL 4(G15104) IRELAND CREEK	3/10/2021	*	*
SC1510006	EDISTO BEACH TOWN OF (SC1510006)	WELL 9 (G15266) 2503 LEE STREET	3/25/2021	*	*
SC1510006	EDISTO BEACH TOWN OF (SC1510006)	WELL 8 (G15265) 3004 LEE STREET	3/25/2021	*	*
SC1510006	EDISTO BEACH TOWN OF (SC1510006)	WELL 7 (G15264) 2502 LEE STREET	3/25/2021	*	*
SC1550002	FISHING CREEK POA (SC1550002)	WELL 1 (G15132) NEXT TO STORAGE TANK	1/30/2023	*	*
SC1550002	FISHING CREEK POA (SC1550002)	WELL 2 (G15133) AWAY FROM STORAGE TANK	1/30/2023	*	*
SC1570924	FAITH CATHEDRAL FELLOWSHIP INC (1570924)	WELL 1 (G15234) RT SIDE OF DR	12/2/2022	*	*
SC1570924	FAITH CATHEDRAL FELLOWSHIP INC (1570924)	WELL 2 (G15235) MIDDLE OF RESD AREA	12/2/2022	*	*

SC1570924	FAITH CATHEDRAL FELLOWSHIP INC (1570924)	WELL 3 (G15236) TABERNACLE	12/2/2022	*	*
SC1610001	DARLINGTON CITY OF (SC1610001)	WELL 4(G16104) HWY 52 BYPASS	3/8/2021	*	*
SC1610001	DARLINGTON CITY OF (SC1610001)	WELL 1(G16101) HAMPTON ST	3/8/2021	*	*
SC1610001	DARLINGTON CITY OF (SC1610001)	WELL 2(G16102) N MAIN ST	3/8/2021	*	*
SC1610001	DARLINGTON CITY OF (SC1610001)	WELL 3(G16103) EDWARDS ST	3/8/2021	9.1	1.2
SC1610003	HARTSVILLE CITY OF (SC1610003)	WELL 2(G16106) HWY 151 BYPASS	3/8/2021	*	*
SC1610003	HARTSVILLE CITY OF (SC1610003)	WELL 4(G16108) CEMETARY WELL	3/8/2021	*	*
SC1610003	HARTSVILLE CITY OF (SC1610003)	WELL 5(G16225) N FIFTH ST	3/8/2021	*	*
SC1610003	HARTSVILLE CITY OF (SC1610003)	WELL 3(G16107) S FIFTH ST	3/8/2021	*	*
SC1620001	DARLINGTON COUNTY W&SA (1620001)	WELL 2/AIRPORT WELL (G16110)	3/4/2021	*	*
SC1620001	DARLINGTON COUNTY W&SA (1620001)	WELL 4/RUBY ROAD (G16112)	3/4/2021	*	*
SC1620001	DARLINGTON COUNTY W&SA (1620001)	WELL 6/ASHLAND PLT (G16194)	3/4/2021	*	*
SC1620001	DARLINGTON COUNTY W&SA (1620001)	WELL 7/ASHLAND PLT (G16216)	3/4/2021	*	*
SC1620001	DARLINGTON COUNTY W&SA (1620001)	WELL 8/SOUTH RUBY RD (G16219)	3/4/2021	*	*
SC1620001	DARLINGTON COUNTY W&SA (1620001)	WELL 10/CENTER RD #2 (G16223)	3/4/2021	*	*
SC1620001	DARLINGTON COUNTY W&SA (1620001)	WELL 3/CAMDEN ROAD (G16111)	3/4/2021	*	*
SC1620001	DARLINGTON COUNTY W&SA (1620001)	WELL 11/CENTER RD #3 (G16224)	3/4/2021	*	0.75
SC1620001	DARLINGTON COUNTY W&SA (1620001)	WELL 12/CLYDE SCHOOL RD (G16226)	3/4/2021	*	*
SC1620001	DARLINGTON COUNTY W&SA (1620001)	WELL 9 (G16222) Cedar Rd.	3/4/2021	*	*
SC1710001	DILLON CITY OF (SC1710001)	WELL 6(G17115) FIRST & JACKSON NEW 88	3/9/2021	*	*
SC1710001	DILLON CITY OF (SC1710001)	WELL (G17179) 2002 WELL/HWY 9	3/9/2021	*	*
SC1710001	DILLON CITY OF (SC1710001)	WELL (G17184) HWY 34	3/9/2021	*	*
SC1710001	DILLON CITY OF (SC1710001)	WELL 3(G17103) HUDSON & 20TH	3/9/2021	*	2.5
SC1710002	LATTA TOWN OF (SC1710002)	NEW WELL 1(G17185) TANK SITE	11/28/2022	*	*
SC1710002	LATTA TOWN OF (SC1710002)	NEW WELL 2(G17186) BETHEA ST EXTENSION	11/28/2022	*	*
SC1720001	TRICO WATER COMPANY (SC1720001)	WELL 10(G17165) RD 195 AT 23	3/16/2021	*	*
SC1720001	TRICO WATER COMPANY (SC1720001)	WELL 6(G17113) PLANT WELL	3/16/2021	*	*
SC1720001	TRICO WATER COMPANY (SC1720001)	WELL 16(G17177) HARLEE'S BRIDGE RD	3/16/2021	*	*
SC1720001	TRICO WATER COMPANY (SC1720001)	WELL 15(G17176) BUNKER HILL RD	3/16/2021	*	*
SC1720001	TRICO WATER COMPANY (SC1720001)	WELL 14(G17173) RD 17-22	3/16/2021	*	*
SC1720001	TRICO WATER COMPANY (SC1720001)	WELL 12(G17172) BERMUDA PLANT SITE	3/16/2021	*	*
SC1720001	TRICO WATER COMPANY (SC1720001)	WELL 3(G17110) NEAR OLD HAMER ELEM	3/16/2021	*	*
SC1720001	TRICO WATER COMPANY (SC1720001)	WELL 8(G17164) BYRD PLT SITE	3/16/2021	*	*
SC1720001	TRICO WATER COMPANY (SC1720001)	WELL 11A (G17189) WIX RD	3/16/2021	*	*
SC1720001	TRICO WATER COMPANY (SC1720001)	WELL 7(G17114) HWY 301 S	3/16/2021	*	*
SC1720001	TRICO WATER COMPANY (SC1720001)	WELL 20 (G17190)872 HARLEE'S BRIDGE	3/16/2021	*	*
SC1720001	TRICO WATER COMPANY (SC1720001)	WELL 19(G17183) FAIRFIELD RD	3/16/2021	*	*
SC1720001	TRICO WATER COMPANY (SC1720001)	WELL 18(G17182) FAIRFIELD PLANT	3/16/2021	*	*
SC1720001	TRICO WATER COMPANY (SC1720001)	WELL 4(G17180) ELKINS RD (2002)	3/16/2021	*	*

SC1720001	TRICO WATER COMPANY (SC1720001)	WELL 17(G17178) HAMER PLT WELL	3/16/2021	*	*
SC1720001	TRICO WATER COMPANY (SC1720001)	Well 22 1408 Bean Rd	3/16/2021	*	*
SC1720001	TRICO WATER COMPANY (SC1720001)	WELL 9(G17161) RD 832	3/16/2021	*	*
SC1810001	ST GEORGE TOWN OF (1810001)	WELL 2(G18107) KELLY DR	12/21/2022	*	*
SC1810001	ST GEORGE TOWN OF (1810001)	WELL 3(G18108) I-95 EXIT & HWY 78	12/21/2022	*	*
SC1810001	ST GEORGE TOWN OF (1810001)	WELL 5(G18211) QUAKER RD	12/21/2022	*	*
SC1810002	HARLEYVILLE TOWN OF (SC1810002)	WELL 1(G18110) RR AVE BY TANK	11/30/2022	*	*
SC1810002	HARLEYVILLE TOWN OF (SC1810002)	WELL 2(G18173) SHORT CUT RD	11/30/2022	*	*
SC1820001	DCWA KNIGHTSVILLE (SC1820001)	WELL 7(G18213)ORANGEBURG RD NEAR 78	10/18/2022	*	*
SC1820001	DCWA KNIGHTSVILLE (SC1820001)	WELL 9(G18235) CANE ACRES	12/21/2022	4.2	4.9
SC1820001	DCWA KNIGHTSVILLE (SC1820001)	WELL 8(G18101) BACONS BRIDGE	10/18/2022	*	*
SC1820001	DCWA KNIGHTSVILLE (SC1820001)	WELL 1(G18113) DORCHESTER REGENCY	3/18/2021	*	*
SC1820002	DCWS REEVESVILLE (SC1820002)	AT ELEVATED TANK (G18119)	12/7/2022	*	*
SC1850010	DCWS EDISTO TRIBAL COUNCIL (1850010)	WELL 1(G18130) BHND OLD SCHOOL	12/7/2022	*	*
SC1850010	DCWS EDISTO TRIBAL COUNCIL (1850010)	WELL 2(G18239) CARTER ROAD	12/7/2022	*	*
SC1870050	LIEBER CORRECTIONAL INSTITUTE (1870050)	WELL 1(G18134) OPEN FIELD	11/9/2022	*	*
SC1870050	LIEBER CORRECTIONAL INSTITUTE (1870050)	WELL 2(G18135) WOODED AREA	11/9/2022	*	*
SC1870914	DCWS I-95 (SC1870914)	WELL 3 (G18267) MISTY GLEN	11/7/2022	*	*
SC2010002	RIDGEWAY TOWN OF (SC2010002)	HWY 34/ELV TANK (G20127)	12/12/2022	*	*
SC2020001	JENKINSVILLE WATER COMPANY (SC2020001)	WELL 11(G20128) 1850 STATE HWY 215 S	11/10/2020	2.2	*
SC2020001	JENKINSVILLE WATER COMPANY (SC2020001)	WELL 13(G20160) 9851 HWY 215 NORTH	11/10/2020	*	*
SC2020001	JENKINSVILLE WATER COMPANY (SC2020001)	WELL 15(G20174) AT CLOWNEY RD TANK	11/10/2020	*	*
SC2020001	JENKINSVILLE WATER COMPANY (SC2020001)	WELL 16 (G20178) LEFT OF 5769 SC215	11/10/2020	*	*
SC2020001	JENKINSVILLE WATER COMPANY (SC2020001)	WELL 4(G20104) 3787 STATE HWY 215 S	11/10/2020	*	*
SC2020001	JENKINSVILLE WATER COMPANY (SC2020001)	WELL 5(G20105) 3995 CLARK BRIDGE RD	11/10/2020	*	*
SC2020001	JENKINSVILLE WATER COMPANY (SC2020001)	WELL 9(G20109) 2779 PEARSON RD BLAIR	11/10/2020	*	*
SC2020002	MIDCOUNTY WATER DIST 1 (2020002)	WELL 4(G20134) 27 ROYAL HILLS	11/10/2017	*	*
SC2020002	MIDCOUNTY WATER DIST 1 (2020002)	WELL 2(G20131) RIGHT OF OFFICE	11/10/2017	*	*
SC2020002	MIDCOUNTY WATER DIST 1 (2020002)	WELL 3(G20132) 6039 AIRPORT RD	11/10/2017	*	*
SC2020002	MIDCOUNTY WATER DIST 1 (2020002)	WELL 1(G20130) 4440 HWY 321 N	11/10/2017	*	*
SC2110006	OLANTA TOWN OF (SC2110006)	WELL 3(G21452) AVONDALE 2011	12/6/2022	*	*
SC2110006	OLANTA TOWN OF (SC2110006)	WELL 4 (G21471) HWY 341	12/6/2022	*	*
SC2110007	LAKE CITY CITY OF (2110007)	WELL 3(G21113) WALLACE RD	3/22/2021	*	*
SC2110007	LAKE CITY CITY OF (2110007)	WELL 6(G21371) RAE ST	3/22/2021	*	*
SC2110007	LAKE CITY CITY OF (2110007)	WELL 5(G21370) AIRPORT	3/22/2021	*	*
SC2110007	LAKE CITY CITY OF (2110007)	WELL 4(G21114) MATTHEWS RD	3/22/2021	*	*
SC2110007	LAKE CITY CITY OF (2110007)	WELL 1(G21111) MORRIS ST	3/22/2021	*	*
SC2110009	SCRANTON TOWN OF (SC2110009)	NEW WELL TWO (G21465) CHURCH ST	11/30/2022	*	*
SC2110009	SCRANTON TOWN OF (SC2110009)	NEW WELL ONE (G21466) 1818 HWY 52	11/30/2022	*	*

SC2110010	PAMPLICO TOWN OF (SC2110010)	WELL 4/HYMAN (G21425)	12/6/2022	*	*
SC2110010	PAMPLICO TOWN OF (SC2110010)	FRANCIS MARION WELL (G21467)	12/6/2022	*	*
SC2110011	JOHNSONVILLE CITY OF (SC2110011)	VOX WELL (G21468) VOX HWY & CEMETERY RD	3/25/2021	*	*
SC2110011	JOHNSONVILLE CITY OF (SC2110011)	WELL (G21449) JOHNSONVILLE-KINGSBURG	3/25/2021	*	*
SC2110011	JOHNSONVILLE CITY OF (SC2110011)	WELL 3(G21377) NEW WEST WELL	3/25/2021	*	*
SC2110011	JOHNSONVILLE CITY OF (SC2110011)	WELL 1(G21115) OAK HILL	3/25/2021	*	*
SC2110012	COWARD TOWN OF (SC2110012)	WELL 1/SOUTH WELL (G21136)	11/30/2022	*	*
SC2110012	COWARD TOWN OF (SC2110012)	WELL 2/NORTH WELL (G21137)	11/30/2022	*	*
SC2110012	COWARD TOWN OF (SC2110012)	WELL 3 (G21464) NEW HOPE WELL	11/30/2022	*	*
SC2210003	ANDREWS TOWN OF (SC2210003)	WELL 4/WIRE MILL WELL (G22106)	12/6/2022	*	*
SC2210003	ANDREWS TOWN OF (SC2210003)	WELL 3/HORSEPEN WELL (G22105)	12/6/2022	*	*
SC2210003	ANDREWS TOWN OF (SC2210003)	WELL 2/M&T WELL (G22104)	12/6/2022	*	*
SC2220001	GEORGETOWN RURAL COMM WA (2220001)	WELL 2(G22109) TYSON TOWER	6/21/2021	*	*
SC2220001	GEORGETOWN RURAL COMM WA (2220001)	WELL 1(G22108) ALVIN DINGLE	6/21/2021	*	*
SC2220001	GEORGETOWN RURAL COMM WA (2220001)	WELL 3(G22110) PENDER WELL	6/21/2021	*	*
SC2220002	GCWSD KILSOCK WATER SYS (SC2220002)	PENNY ROYAL 2 (G22202)	6/17/2021	*	*
SC2220002	GCWSD KILSOCK WATER SYS (SC2220002)	PENNY ROYAL WELL (G22125)	6/17/2021	*	*
SC2220002	GCWSD KILSOCK WATER SYS (SC2220002)	WELL 4 (G22224) SOLLIE CIRCLE WELL	6/17/2021	*	*
SC2220002	GCWSD KILSOCK WATER SYS (SC2220002)	WELL 1/HIGH TANK (G22129)	6/17/2021	*	*
SC2220002	GCWSD KILSOCK WATER SYS (SC2220002)	WELL 5 (G22130)	6/17/2021	*	*
SC2220003	BROWNS FERRY WATER CO (2220003)	WELL 3/HWY 458 - POSTFOOT WELL (G22167)	6/7/2021	*	*
SC2220003	BROWNS FERRY WATER CO (2220003)	WELL 2/HWY 179 WELL - ROSE HILL (G22121)	6/7/2021	*	*
SC2220003	BROWNS FERRY WATER CO (2220003)	WELL 1-A - DUNBAR WELL (G22191)	6/7/2021	*	*
SC2220004	GCWSD PLANTERSVILLE SYS (2220004)	WELL 2 (G22203)	11/30/2022	*	*
SC2220006	GCWSD WEDGEFIELD PLANTATION (2220006)	WELL 2/HIGH TANK WELL (G22214)	11/30/2022	*	*
SC2220007	GCWSD RED HILL (2220007)	WELL 1/MAIN WELL (G22127)	11/30/2022	*	*
SC2220013	GCWSD CARVERS BAY (SC2220013)	YAUHANNAH WELL (G22160)	6/17/2021	*	*
SC2220013	GCWSD CARVERS BAY (SC2220013)	ROSE HILL WELL (G22128)	6/17/2021	*	*
SC2450001	HYDE PARK S/D (SC2450001)	WELL 1/SW CORNER LOT 28 (G24194)	12/28/2022	*	*
SC2450001	HYDE PARK S/D (SC2450001)	WELL 2/N CORNER LOT 42 (G24195)	12/28/2022	*	*
SC2450001	HYDE PARK S/D (SC2450001)	WELL 3/REAR OF LOT 80 (G24196)	12/28/2022	*	*
SC2450021	MATHEWS HEIGHTS (SC2450021)	WELL 1/N SIDE/MATHEWS DR (G24122)	11/30/2022	7.8	6.7
SC2450021	MATHEWS HEIGHTS (SC2450021)	WELL 2/S SIDE/MATHEWS DR (G24123)	11/30/2022	*	*
SC2450057	COUNTRY ACRES (SC2450057)	LFT @ END COUNTRY AC (G24152)	10/20/2022	*	*
SC2460001	MITCHELL MHP (SC2460001)	BEHIND 3002 COUNTRY FARM RD	10/27/2022	*	*
SC2510001	HAMPTON TOWN OF (2510001)	WELL 1(G25101) HOLLEY ST	3/9/2021	*	*
SC2510001	HAMPTON TOWN OF (2510001)	WELL 3(G25103) JACKSON ST	3/9/2021	*	*
SC2510002	ESTILL TOWN OF (2510002)	WELL 7(G25106) SOUTHERN SOYA	5/19/2021	*	*
SC2510002	ESTILL TOWN OF (2510002)	WELL 9(G25177) BEYOND BALL PARK	5/19/2021	*	*

SC2510002	ESTILL TOWN OF (2510002)	WELL 8(G25163) FEDERAL PRISON	5/19/2021	*	*
SC2510004	BRUNSON TOWN OF (SC2510004)	ELEVATED STORAGE TNK (G25114)	3/9/2021	*	*
SC2510005	VARNVILLE TOWN OF (2510005)	WELL 3(G25110) LIVE OAK ST	3/9/2021	*	*
SC2510005	VARNVILLE TOWN OF (2510005)	WELL 2(G25109) PALMETTO AVE	3/9/2021	*	*
SC2510006	YEMASSEE TOWN OF (SC2510006)	WELL 1/TOWN HALL WELL 'A' (G25111)	10/20/2022	*	*
SC2510006	YEMASSEE TOWN OF (SC2510006)	WELL 3/DIRT ROAD/NEAR I-95 (G25113)	10/20/2022	*	*
SC2510007	FURMAN TOWN OF (SC2510007)	WELL 1/E OF HWY 601 & 333 (G25117)	2/21/2023	*	*
SC2510007	FURMAN TOWN OF (SC2510007)	WELL2/W OF HWY 601 & 333 (G25165)	2/21/2023	*	*
SC2510007	FURMAN TOWN OF (SC2510007)	WELL 3/MCKENZIE TRAIL (G25194)	2/21/2023	*	*
SC2510008	SCOTIA TOWN OF (SC2510008)	WELL 3(G25183) BOSTIC ROAD	12/19/2022	*	*
SC2510009	GIFFORD TOWN OF (2510009)	WELL 1(G25119) BY TOWN HALL	10/20/2022	*	*
SC2510009	GIFFORD TOWN OF (2510009)	WELL 3(G25176) BY ELEVATED TANK	10/20/2022	*	*
SC2610011	N MYRTLE BEACH CITY OF (SC2610011)	WELL(G26421) REPLACEMENT-WHITE POINT 8	12/7/2022	*	*
SC2620003	BUCKSPORT WATER COMPANY (SC2620003)	WELL 5(G26278) JUNIPER BAY	6/3/2021	*	*
SC2620003	BUCKSPORT WATER COMPANY (SC2620003)	EXP PH X (G26460) INT SC24 & PAULEY SWMP	6/3/2021	*	*
SC2620003	BUCKSPORT WATER COMPANY (SC2620003)	WELL 6(G26417) PEE DEE HWY JORDANVILLE	6/3/2018	*	*
SC2620003	BUCKSPORT WATER COMPANY (SC2620003)	WELL 3(G26173) EVERGREEN	6/3/2021	*	*
SC2620003	BUCKSPORT WATER COMPANY (SC2620003)	WELL 4(G26174) X-ROADS BUCKSPORT	6/3/2021	*	*
SC2620009	GSW&SA-MYRTLE BEACH (SC2620009)	WWTP	12/7/2022	*	*
SC2620009	GSW&SA-MYRTLE BEACH (SC2620009)	MYRTLE BEACH BLEND WELL 91(G26457)	12/7/2022	*	*
SC2660045	THOMPSON MHP (2660045)	WELL 1/MAIN WELL (G26223)	12/13/2022	*	*
SC2660048	OCEAN LAKES LTD (2660048)	WELL 3-R(G26314) SHOP WELL	2/24/2021	*	*
SC2660048	OCEAN LAKES LTD (2660048)	WELL 2(G26178) SOUTH WELL	2/24/2021	*	*
SC2660048	OCEAN LAKES LTD (2660048)	WELL 1(G26177) NORTH WELL	2/24/2021	3.1	2.6
SC2660049	LAKWOOD CAMPGROUND (2660049)	WELL 2(G26176) SITE 1225 IN CG	2/24/2021	*	*
SC2660049	LAKWOOD CAMPGROUND (2660049)	WELL 3(G26402) CRATER CIR & 9TH ST	2/24/2021	*	*
SC2660049	LAKWOOD CAMPGROUND (2660049)	WELL 1-A (G26175)	2/24/2021	*	*
SC2710001	RIDGELAND TOWN OF (2710001)	WELL 3 (G27102) @I-95 WELL	5/12/2021	*	*
SC2710001	RIDGELAND TOWN OF (2710001)	WELL 2 (G27101) SECOND AVE & PERRY ST	5/12/2021	*	*
SC2710001	RIDGELAND TOWN OF (2710001)	WELL 1 (G27217) GREEN ST & ADAMS ST	5/12/2021	*	*
SC2750031	BJW&SA PALM KEY (2750031)	WELL 1(G27181) HWY 27-19	12/29/2022	*	*
SC2750031	BJW&SA PALM KEY (2750031)	WELL 2(G27215) RIGHT OF WELL 1	12/29/2022	*	*
SC2760013	PALMETTO MHP 2 (SC2760013)	WELL 1(G27200) BACK OF PARK	11/2/2022	*	*
SC2810002	BETHUNE TOWN OF (2810002)	WELL 2(G28144) INSIDE TREATMENT PLT	2/18/2021	*	*
SC2820005	CASSATT WTR KERSHAW-LEE CO RWA	WELL (215) 3874 JAMESTOWN RD BISHOPVILLE	3/24/2021	*	*
SC2820005	CASSATT WTR KERSHAW-LEE CO RWA	WELL (G28214) CASSATT RD	3/3/2021	*	*
SC2820005	CASSATT WTR KERSHAW-LEE CO RWA	WELL 4(G28105) SHEPARD TANK	3/3/2021	*	*
SC2820005	CASSATT WTR KERSHAW-LEE CO RWA	WELL (G28199) BAKER LOT	3/3/2021	*	*
SC2820005	CASSATT WTR KERSHAW-LEE CO RWA	WELL (G28213) HIGHWAY 1 HYCO	3/3/2021	1	0.46

SC2820005	CASSATT WTR KERSHAW-LEE CO RWA	WELL 1(G28102) MIDWAY WELL 1	3/3/2021	*	*
SC2820005	CASSATT WTR KERSHAW-LEE CO RWA	WELL 2(G28103) ELLIOT KERSHAW	3/24/2021	*	*
SC2820005	CASSATT WTR KERSHAW-LEE CO RWA	WELL 10(G28111) LUCKNOW	3/3/2021	*	*
SC2820005	CASSATT WTR KERSHAW-LEE CO RWA	WELL 8(G28109) CEDAR CREEK	3/3/2021	*	*
SC2820005	CASSATT WTR KERSHAW-LEE CO RWA	WELL (G28202) SPRINGHILL	3/3/2021	*	*
SC2820005	CASSATT WTR KERSHAW-LEE CO RWA	WELL (G28183) THREATT	3/3/2021	*	*
SC2820005	CASSATT WTR KERSHAW-LEE CO RWA	WELL (G28188) CHARLOTTE THOMPSON	3/3/2021	*	*
SC2820006	BETHUNE RURAL WATER (2820006)	WELL 3(G28130) HWY 341 WELL	2/18/2021	*	*
SC2820006	BETHUNE RURAL WATER (2820006)	WELL 1(G28142) ROAD 111 WELL	2/18/2021	*	*
SC2820006	BETHUNE RURAL WATER (2820006)	WELL 4(G28149) HWY 903 WELL	2/18/2021	*	*
SC2820006	BETHUNE RURAL WATER (2820006)	WELL 2(G28129) BEST ROAD WELL	2/18/2021	*	*
SC3050008	RANCH ROAD WATER (SC3050008)	WELL 1/WEST OF TANK (G30114)	10/3/2022	*	*
SC3050008	RANCH ROAD WATER (SC3050008)	WELL 2/SOUTH OF TANK (G30115)	10/3/2022	*	*
SC3050013	SUNSET POINTE S/D (SC3050013)	SUNSET POINTE WELL/W OF LOT 24 (G30154)	10/5/2022	*	*
SC3110001	BISHOPVILLE TOWN OF (3110001)	WELL 2(G31102) HWY DEPT	2/25/2021	*	*
SC3110001	BISHOPVILLE TOWN OF (3110001)	WELL 1(G31101) COUNCIL ST	2/25/2021	*	*
SC3110001	BISHOPVILLE TOWN OF (3110001)	WELL 5(G31126) I-20 INDUSTRIAL PARK	2/25/2021	*	*
SC3110001	BISHOPVILLE TOWN OF (3110001)	WELL 3(G31103) INDUSTRIAL PARK/I-20	2/25/2021	*	*
SC3110001	BISHOPVILLE TOWN OF (3110001)	WELL 4(G31123) PIEDMONT RD	2/25/2021	*	*
SC3220001	GILBERT-SUMMIT WD (3220001)	WELL 12(G32834) POND BRANCH RD	11/12/2020	*	*
SC3220001	GILBERT-SUMMIT WD (3220001)	WELL 13(G32924) 402 MARCELLUS RD	11/12/2020	*	*
SC3220001	GILBERT-SUMMIT WD (3220001)	WELL 2(G32105) 129 WATERS FERRY RD	11/12/2020	*	*
SC3220001	GILBERT-SUMMIT WD (3220001)	WELL 6(G32109) ST PAUL CHURCH RD	11/12/2020	*	*
SC3220001	GILBERT-SUMMIT WD (3220001)	WELL 4(G32107) 136 BRIDGWOOD CT	11/12/2020	*	*
SC3220001	GILBERT-SUMMIT WD (3220001)	WELL 10(G32678) TWO NOTCH RD	11/12/2020	*	*
SC3220001	GILBERT-SUMMIT WD (3220001)	WELL 11(G32677) AC BOUKNIGHT	11/12/2020	*	*
SC3220001	GILBERT-SUMMIT WD (3220001)	WELL 15 (G32950) 545 MARCELLUS RD	10/6/2022	*	*
SC3220002	GASTON RURAL WATER DIST (SC3220002)	WELL 8(G32923) 5313 HWY 321	11/12/2020	*	*
SC3220002	GASTON RURAL WATER DIST (SC3220002)	WELL 7(G32918) 750 MIMOSA DRIVE	11/12/2020	*	*
SC3220002	GASTON RURAL WATER DIST (SC3220002)	WELL 3(G32115) LEFT AT 112 JODIE ST	11/12/2020	*	*
SC3220002	GASTON RURAL WATER DIST (SC3220002)	WELL 4(G32116) 1959 HARMONY CH LANE	11/12/2020	*	*
SC3220002	GASTON RURAL WATER DIST (SC3220002)	WELL 6(G32874) 106 JESSIE LEE ST - TANK	11/12/2020	*	*
SC3220002	GASTON RURAL WATER DIST (SC3220002)	WELL 5(G32739) 5306 HWY 321	11/12/2020	*	*
SC3220002	GASTON RURAL WATER DIST (SC3220002)	WELL 2(G32114) RT SIDE MAGINCE	11/12/2020	*	*
SC3220002	GASTON RURAL WATER DIST (SC3220002)	WELL 1(G32113) IN FRONT OF OFFICE	9/8/2022	*	*
SC3250005	BGWC LAKEWOOD ESTATES (SC3250005)	WELL 1(G32190) RT ON NEWBERRY LN	1/5/2023	*	*
SC3250005	BGWC LAKEWOOD ESTATES (SC3250005)	WELL 3(G32250) ARROW SHORE RD/CIR	1/5/2023	*	3.9
SC3250005	BGWC LAKEWOOD ESTATES (SC3250005)	WELL 4(G32300) RT/SMALLWOOD DR	1/5/2023	*	1.9
SC3250013	BGWC MURRAY LODGE (3250013)	WELL 1/ACRS 363 ST THOMAS (G32200)	1/5/2023	6.3	19

SC3250013	BGWC MURRAY LODGE (3250013)	WELL 2/BHND 379 ST THOMAS (G32201)	1/5/2023	5.7	18
SC3250019	BGWC MURRAY PARK ESTATES (SC3250019)	WELL 2/BHND WHITE HOUSE (G32214)	9/14/2022	13	12
SC3250022	BGWC EMMA TERRACE (SC3250022)	WELL 1/RT & END EMMA DR (G32221)	1/10/2023	2.2	*
SC3250024	AAA HILTON SOUND (SC3250024)	WELL 2 (G32931) 1036 HILTON SOUND	11/29/2022	1.8	*
SC3250025	BGWC MILMONT SHORES (SC3250025)	WELL 1(G32226) RGT/MILMONT SH/TK	1/4/2023	*	8.2
SC3250025	BGWC MILMONT SHORES (SC3250025)	WELL 2(G32227) MILMONT SH RGT OF TANK	1/4/2023	*	*
SC3250028	BGWC DUTCHMAN ACRES (SC3250028)	WELL 1/NEXT TO TANK (G32232)	11/15/2022	7.7	10
SC3250028	BGWC DUTCHMAN ACRES (SC3250028)	WELL 2/BETWEEN BLDG (G32233)	11/15/2022	*	*
SC3250031	BGWC BELLEMEAD S/D (3250031)	WELL 1/END OF KONICA/AT TNK (G32240)	9/8/2022	*	*
SC3250031	BGWC BELLEMEAD S/D (3250031)	WELL 2/BEHIND 134 MIRANDA (G32241)	9/8/2022	*	*
SC3250035	BGWC CHARWOOD S/D (3250035)	WELL 1/BHND 3908 BACHMAN RD (G32248)	1/18/2023	*	*
SC3250035	BGWC CHARWOOD S/D (3250035)	WELL 2/BEHIND 412 CALCUTTA (G32249)	1/18/2023	4.9	*
SC3250042	BGWC CREEKWOOD (3250042)	WELL 1(G32256) NXT TO 112 MILLCREEK	1/10/2023	*	*
SC3250042	BGWC CREEKWOOD (3250042)	WELL 2(G32257) LFT REAR 400 MILLCRK	1/10/2023	2.3	2
SC3250042	BGWC CREEKWOOD (3250042)	WELL 3(G32258) END/STONESPR/NXT 137	1/10/2023	*	*
SC3250042	BGWC CREEKWOOD (3250042)	WELL 4(G32259) END OLDE PINE/RGT137	1/10/2023	4.4	3.1
SC3250047	BGWC CEDARWOOD (SC3250047)	WELL 1(G32265) 114 SEDGEWOOD/RGT TK	11/8/2022	*	*
SC3250047	BGWC CEDARWOOD (SC3250047)	WELL 2(G32266) 114 SEGEWOOD/LFT TK	11/8/2022	*	*
SC3250050	BGWC LEXINGTON ESTATES (SC3250050)	WELL 1(G32268) BESIDE 209 JUANITA	1/10/2023	3.3	2.2
SC3250050	BGWC LEXINGTON ESTATES (SC3250050)	WELL 2(G32269) LFT REAR 102 JUANITA	1/10/2023	3.1	3.5
SC3250050	BGWC LEXINGTON ESTATES (SC3250050)	WELL 5(G32272) BHND AMER LEGION	1/10/2023	*	*
SC3250050	BGWC LEXINGTON ESTATES (SC3250050)	WELL 6(G32273) END/LEANING PINE TRAIL	1/10/2023	*	*
SC3250054	BGWC LAKE VILLAGE (SC3250054)	WELL 1(G32280) LAKESHORE DR TANK	9/14/2022	*	11
SC3250054	BGWC LAKE VILLAGE (SC3250054)	WELL 2(G32281) BEFORE TANK-LAKESHORE	9/14/2022	*	12
SC3250057	BGWC WINDY HILL (SC3250057)	WELL 1/NEXT/309 WHITE HORSE (G32285)	11/8/2022	2.8	3.3
SC3250057	BGWC WINDY HILL (SC3250057)	WELL 2/BESIDE 113 DAVID ST (G32286)	11/8/2022	*	2.2
SC3250058	BGWC GLENN VILLAGE II (SC3250058)	WELL 3(G32228) BHND 3045 BACHMAN	1/18/2023	*	*
SC3250058	BGWC GLENN VILLAGE II (SC3250058)	WELL 1(G32287) ACROSS/2117 GLEN RD	1/18/2023	3	*
SC3250058	BGWC GLENN VILLAGE II (SC3250058)	WELL 5 (G32857) END OF ARROWPOINT DR	1/18/2023	*	*
SC3250058	BGWC GLENN VILLAGE II (SC3250058)	WELL 6(G32914) ENTR LT SANDY CREEK CT	1/18/2023	*	*
SC3250058	BGWC GLENN VILLAGE II (SC3250058)	WELL (G32933) 3212 BACHMAN RD	1/18/2023	*	*
SC3250060	SHADY ACRES (SC3250060)	WELL 1/LEFTSIDE DALLAS/#464 (G32291)	1/11/2023	4.9	11
SC3250065	CRYSTAL PINES (SC3250065)	WELL 2(G32860)ACRS 132 TORREY PINE LANE	1/11/2023	*	*
SC3250072	BGWC HILTON PLACE (SC3250072)	WELL 1/BHND 143 KILLIAN PT (G32517)	1/5/2023	*	*
SC3250077	AMICKS FERRY WTR SYSTEM (SC3250077)	WELL 1(G32528) 2ND WELL @ TK TIMBERLAKE	1/17/2023	3.4	6.7
SC3250077	AMICKS FERRY WTR SYSTEM (SC3250077)	WELL 2(G32638) AT TANK 1ST WELL	1/17/2023	4.9	15
SC3250077	AMICKS FERRY WTR SYSTEM (SC3250077)	WELL 4(G32530) AT 11TH FAIRWAY	1/17/2023	*	*
SC3250077	AMICKS FERRY WTR SYSTEM (SC3250077)	WELL 5(G32673) OFF RD TO TENNIS CT	1/17/2023	*	*
SC3250088	EMERALD SHORES (SC3250088)	WELL 2/RGT SIDE OF ENTR (G32662)	1/11/2023	7	8.9

SC3250097	AAA WILD MEADOWS S/D (SC3250097)	WELL 1/WILD MEADOWS DRIVE (G32756)	11/21/2022	*	*
SC3250097	AAA WILD MEADOWS S/D (SC3250097)	WELL 2/RT OF CUL-DE-SAC (G32780)	11/21/2022	*	*
SC3250102	AAA SHEALY ESTATES III (3250102)	BOILING SPRINGS LANE ON LFT (G32840)	11/21/2022	*	*
SC3250103	BGWC ESTATES AT HILTON (SC3250103)	ACRS 129 HILTON VIEW (G32867)	1/5/2023	*	*
SC3250105	AAA RIDGE POINTE S/D (SC3250105)	WELL 2(G32921) BHND 156 BATTERY CREEK DR	11/21/2022	*	*
SC3250105	AAA RIDGE POINTE S/D (SC3250105)	WELL 1(G32926) 232 BATTERY CREEK DR	11/21/2022	*	*
SC3260012	BGWC SANGAREE MHP (SC3260012)	WELL 1/BHND 211 SANGAREE (G32315)	1/18/2023	*	*
SC3260022	SILVER LAKE MHP (SC3260022)	WELL 1/LEFT OF TRAIL LOT 15 (G32328)	1/12/2023	*	*
SC3260022	SILVER LAKE MHP (SC3260022)	WELL 4/ACROSS FROM LOT 103 (G32335)	1/12/2023	*	*
SC3260027	ROLLING MEADOWS MHP (3260027)	WELL 2/REAR OF PARK AT TANK (G32336)	1/12/2023	*	*
SC3260027	ROLLING MEADOWS MHP (3260027)	WELL 3/LFT OF TRLR 154 (G32788)	1/12/2023	*	*
SC3260049	TRIPLE ACRES MHP 1 (SC3260049)	WELL 1/BHND TANK LEFTSIDE (G32363)	11/16/2022	3	3.2
SC3260049	TRIPLE ACRES MHP 1 (SC3260049)	WELL 2/BHND MAILBOXES/RGT (G32364)	11/16/2022	3.6	4.3
SC3260050	MILLS MHP 1&2 (SC3260050)	WELL 1/ENTRNC OF LOT 12 (G32365)	3/6/2023	*	*
SC3260081	SCENIC DRIVE MHP (SC3260081)	WELL 2(G32387) 5 SCENIC DRIVE	9/26/2022	*	*
SC3260090	HALTER ACRES MHP (SC3260090)	WELL 2(G32392) SML TNK 432 NAOMI DR	11/22/2022	*	*
SC3260090	HALTER ACRES MHP (SC3260090)	WELL 1(G32393) LRG TANK 319 TABOR DR	11/22/2022	*	*
SC3260104	HILLVIEW MHP (SC3260104)	WELL 1(G32404) LEFT/10,000 GAL TANK	12/21/2022	*	*
SC3260132	CHAPPEL MHP (3260132)	NEXT TO LOT 118 SANA (G32548)	12/28/2022	*	*
SC3260132	CHAPPEL MHP (3260132)	NEXT TO HOUSE 100 CHAPPEL RD (G32549)	12/28/2022	2.9	*
SC3260147	PLEASANT RIDGE MHP (SC3260147)	WELL 2(G32567) REAR OF PARK/FRONT TANK	9/26/2022	*	*
SC3260164	BASIN ROCK MHP (SC3260164)	200YD BEHIND LT 1224 (G32431)	1/26/2023	*	*
SC3260164	BASIN ROCK MHP (SC3260164)	L-SIDE OF RD AT TANK (G32432)	1/26/2023	*	*
SC3260187	COUNTRY PARK (SC3260187)	NEXT TO STORAGE TANK (G32593)	12/14/2022	*	*
SC3260187	COUNTRY PARK (SC3260187)	NEXT TO GATE (G32594)	12/14/2022	*	*
SC3270301	LAKE LODGE APARTMENTS (3270301)	WELL 1(G32617) FRONT OF COUNTRY APT	1/17/2023	3.1	*
SC3270301	LAKE LODGE APARTMENTS (3270301)	WELL 2(G32618) BTWN LOTS 30 & 31	1/17/2023	*	*
SC3270802	SIESTA COVE RV PARK MARINA (SC3270802)	WELL 1 (G32666) ACROSS RD SWIM POOL	1/18/2023	2.8	3.1
SC3270802	SIESTA COVE RV PARK MARINA (SC3270802)	WELL 2 (G32928) NEXT TO STORE (LEFT)	2/28/2023	130	19
SC3310001	GSW&SA-MARION CITY OF (3310001)	WELL 6(G33162) BLUFF RD	3/30/2021	*	*
SC3310001	GSW&SA-MARION CITY OF (3310001)	WELL 2(G33103) HWY 41 ZION	3/30/2021	*	*
SC3310001	GSW&SA-MARION CITY OF (3310001)	WELL 4(G33104) SMITH ST	3/30/2021	*	*
SC3310001	GSW&SA-MARION CITY OF (3310001)	WELL 9(G33173) GREENWOOD PARK	3/30/2021	*	*
SC3310001	GSW&SA-MARION CITY OF (3310001)	WELL 8(G33174) SLOAN RD	3/30/2021	*	*
SC3310001	GSW&SA-MARION CITY OF (3310001)	WELL 7(G33156) ROGERS RD	3/30/2021	*	*
SC3310001	GSW&SA-MARION CITY OF (3310001)	WELL 5(G33154) CLEMSON RD	3/30/2021	*	*
SC3310002	MULLINS CITY OF (3310002)	WELL 5(G33179) FRONT ST 2000	4/7/2021	*	*
SC3310002	MULLINS CITY OF (3310002)	WELL 7(G33112) SPRINGS MILL	4/7/2021	*	*
SC3310002	MULLINS CITY OF (3310002)	WELL (G33187) ST ANNE STREET	4/7/2021	*	*

SC3310002	MULLINS CITY OF (3310002)	WELL 4(G33180) PREVATTE ST 1998	4/7/2021	*	*
SC3310002	MULLINS CITY OF (3310002)	WELL 1(G33106) CLEVELAND ST	4/7/2021	*	*
SC3310003	GSW&SA-NICHOLS TOWN OF (3310003)	WELL 1 - IN SMALL HOUSE (G33119)	11/28/2022	*	*
SC3320001	MARCO RURAL WATER CO (SC3320001)	WELL 1(G33114) SELLERS-PLANT WELL	4/21/2021	*	*
SC3320001	MARCO RURAL WATER CO (SC3320001)	WELL 10(G33188) BRITTONS NECK	4/21/2021	*	*
SC3320001	MARCO RURAL WATER CO (SC3320001)	WELL 4(G33117) RAINS	4/21/2021	*	*
SC3320001	MARCO RURAL WATER CO (SC3320001)	WELL 9(G33182) HWY 301	4/21/2021	*	*
SC3320001	MARCO RURAL WATER CO (SC3320001)	WELL 8(G33181) GAPWAY	4/21/2021	*	*
SC3320001	MARCO RURAL WATER CO (SC3320001)	WELL 6(G33163) IND PARK-DEEP	4/21/2021	*	*
SC3320001	MARCO RURAL WATER CO (SC3320001)	WELL 2(G33115) SELLERS-OFF SITE	4/21/2021	*	*
SC3320001	MARCO RURAL WATER CO (SC3320001)	WELL 5(G33118) ALLREADS	4/21/2021	*	*
SC3320001	MARCO RURAL WATER CO (SC3320001)	WELL 7(G33164) IND PARK-SHALLOW	4/21/2021	*	*
SC3320001	MARCO RURAL WATER CO (SC3320001)	WELL 3(G33116) HWY 76 WALMART	4/21/2021	*	*
SC3410002	CLIO TOWN OF (SC3410002)	WELL 1/TOWN HALL/LIBRARY (G34113)	11/16/2022	*	*
SC3410003	MCCOLL TOWN OF (3410003)	WELL 3/MCCOLL APT (G34112)	11/16/2022	*	*
SC3410003	MCCOLL TOWN OF (3410003)	WELL 1/GIBSON AVE (G34110)	11/16/2022	*	2.1
SC3420001	MARLBORO WATER CO (SC3420001)	WELL 3(G34179) MCQUEEN WELL/IRIS LANE	4/26/2021	*	*
SC3420001	MARLBORO WATER CO (SC3420001)	WELL 2(G34160) RD 409 (1995)	11/29/2022	*	*
SC3420001	MARLBORO WATER CO (SC3420001)	WELL 1(G34155) TATUM WELL	11/29/2022	*	*
SC3420001	MARLBORO WATER CO (SC3420001)	WELL 2(G34180) TATUM WELL/REAR	4/26/2021	*	*
SC3420001	MARLBORO WATER CO (SC3420001)	WELL 1(G34115) WATER PLANT	4/26/2021	*	*
SC3420002	WALLACE WATER COMPANY (3420002)	WELL 2(G34118) RD 912 W	5/3/2021	*	*
SC3420002	WALLACE WATER COMPANY (3420002)	WELL 3(G34120) RD 912 E	11/29/2022	*	*
SC3420002	WALLACE WATER COMPANY (3420002)	WELL 1(G34117) WALLACE HS GAINNEY AVE	5/3/2021	32	17
SC3420002	WALLACE WATER COMPANY (3420002)	WELL 4(G34159) HWY 9	11/29/2022	*	*
SC3670108	BOYS FARM INC (SC3670108)	WELL 2 (G36187) IN BACK ACROSS FROM BARN	1/9/2023	*	*
SC3670108	BOYS FARM INC (SC3670108)	ACROSS FROM GYM (G36138)	1/9/2023	*	*
SC3710001	SALEM TOWN OF (3710001)	AT KEOWEE FALLS 1 (G37243)	6/7/2021	*	*
SC3710001	SALEM TOWN OF (3710001)	RICHARD WOOD WELL (G37102)	6/7/2021	*	*
SC3710001	SALEM TOWN OF (3710001)	AT KEOWEE FALLS 2 (G37244)	6/7/2021	*	*
SC3710001	SALEM TOWN OF (3710001)	AT KEOWEE FALLS 3 (G37245)	6/7/2021	*	*
SC3750002	PORT BASS I (SC3750002)	WELL 2(G37111) IN FRONT OF OFFICE	11/21/2022	*	*
SC3750002	PORT BASS I (SC3750002)	WELL 4(G37113) END OF S DAVIS DR	11/21/2022	2.7	2.4
SC3750002	PORT BASS I (SC3750002)	WELL 5(G37114) END OF GLADYS RD	11/21/2022	2.3	*
SC3750002	PORT BASS I (SC3750002)	WELL 7(G37116) ARR-TON DR NEAR SHOP	11/21/2022	*	*
SC3750006	TIMBER LAKE I (SC3750006)	LOT 39/BLOCK C (G37130)	11/21/2022	*	*
SC3750007	TIMBER LAKE II (SC3750007)	WELL 1(G37133) NEAREST LAKE	11/21/2022	*	*
SC3750007	TIMBER LAKE II (SC3750007)	WELL 2(G37134) 60 GAL TANK	11/21/2022	2.4	2.2
SC3750012	PORT BASS II (SC3750012)	WELL 2(G37137) ON SHELAR FERRY RD	11/21/2022	*	*

SC3750012	PORT BASS II (SC3750012)	WELL 3(G37138) TOP OF SHELAR FERRY RD	11/21/2022	*	*
SC3750022	TURTLEHEAD AT KEOWEE S/D (SC3750022)	LOT 24 (G37146)	11/2/2022	*	*
SC3750026	KEOWEE BAY S/D (SC3750026)	WELL 1(G37205) AT STORAGE TANK	11/2/2022	*	*
SC3750027	BAY RIDGE S/D (SC3750027)	NEAREST BAY RIDGE RD (G37207)	11/2/2022	*	*
SC3770002	CHEROKEE CREEK BOYS SCHOOL (SC3770002)	WELL 1/DOWN DIRT RD (G37238)	8/30/2022	*	*
SC3810002	HOLLY HILL TOWN OF (3810002)	WELL 2 (G38102) SUBMERSIBLE	11/16/2022	*	*
SC3810002	HOLLY HILL TOWN OF (3810002)	WELL 1 (G38101) MAIN WELL/TURBINE	11/16/2022	*	*
SC3810003	ELLOREE WATER SYSTEM (3810003)	WELL 4(G38107) FOOD LION	11/16/2022	*	*
SC3810003	ELLOREE WATER SYSTEM (3810003)	WELL 3(G38106) LYON'S PARK	11/16/2022	*	*
SC3810005	BRANCHVILLE TOWN OF (3810005)	HUGHES ST (G38284)	11/2/2022	*	*
SC3810005	BRANCHVILLE TOWN OF (3810005)	CANAL ST (G38282)	11/2/2022	*	*
SC3810006	EUTAWVILLE TOWN OF (3810006)	WELL 1(G38125) RGT 453 /UNDER TANK	11/16/2022	*	*
SC3810006	EUTAWVILLE TOWN OF (3810006)	WELL 2(G38209) SAGINAW RD	11/16/2022	*	*
SC3810009	SPRINGFIELD TOWN OF (3810009)	WELL 1/FIRE HOUSE WELL (G38114)	11/15/2022	*	*
SC3810009	SPRINGFIELD TOWN OF (3810009)	WELL 2/MAIN ST WELL (G38115)	11/15/2022	*	*
SC3810010	NORTH TOWN OF (3810010)	WELL 1 (G38116) ROAD 321	11/15/2022	*	*
SC3820001	BULL SWAMP RURAL WTR CO (3820001)	WELL TWO/825 WATERS FERRY RD (G38119)	11/15/2022	*	*
SC3820001	BULL SWAMP RURAL WTR CO (3820001)	WELL THREE/CALDON RD (G38288)	11/15/2022	*	*
SC3820001	BULL SWAMP RURAL WTR CO (3820001)	WELL ONE/2871 BULL SWAMP RD (G38118)	11/15/2022	*	*
SC3820002	SILVER SPRINGS W/D (SC3820002)	WELL 1 (G38128) NEESE	12/13/2022	*	*
SC3820002	SILVER SPRINGS W/D (SC3820002)	WELL 4 (G38286) HWY 4	12/13/2022	*	*
SC4020002	HOPKINS COMMUNITY WATER SYSTEM (4020002)	G40823 JR HIGH FAR RT FRM CHEMICAL HOUSE	11/9/2020	*	*
SC4020002	HOPKINS COMMUNITY WATER SYSTEM (4020002)	G40824 JR HIGH - CLOSEST TO CHEM HOUSE	11/9/2020	*	*
SC4050004	AAA LANDS POINT S/D (SC4050004)	END OF MARINA RD/CIR (G40122)	11/29/2022	15	19
SC4050006	BGWC SPRINGFIELD ACRES (SC4050006)	WELL 1(G40123) NEXT TO TANK	1/19/2023	*	*
SC4050006	BGWC SPRINGFIELD ACRES (SC4050006)	WELL 2(G40124) FARTHEST FROM TANK	1/19/2023	4.4	*
SC4050008	BGWC CHARLESWOOD S/D (4050008)	WELL 1(G40126) 104 CHARMONT AT TANK	1/19/2023	*	*
SC4050008	BGWC CHARLESWOOD S/D (4050008)	WELL 6(G40390) 104 CHARMONT	1/19/2023	*	*
SC4050008	BGWC CHARLESWOOD S/D (4050008)	WELL 7(G40719) FLORA DR BEYOND DAW	1/19/2023	*	*
SC4050011	BGWC HARMON HILL ESTATES (SC4050011)	WELL 1/FRONT 213 HARMON HIL (G40139)	1/24/2023	2	3.2
SC4050011	BGWC HARMON HILL ESTATES (SC4050011)	WELL 3/FRONT 252 HARMON HIL (G40363)	1/24/2023	*	*
SC4050013	BGWC WASHINGTON HEIGHTS (SC4050013)	WELL 2(G40144) HAMILTON & HARDSCRABLE	1/19/2023	*	*
SC4050013	BGWC WASHINGTON HEIGHTS (SC4050013)	WELL 3 - END OF BRIERCLIFF RD	1/19/2023	5.3	3
SC4050019	BGWC OAKRIDGE HUNT CLUB (SC4050019)	WELL 1/LFT/224 MT ELON CH (G40161)	1/24/2023	*	*
SC4050019	BGWC OAKRIDGE HUNT CLUB (SC4050019)	WELL 2/BY HWY 76 & 378 (G40362)	1/24/2023	*	*
SC4060024	PINE VALLEY COMMUNITY (SC4060024)	WELL 3(G40214) FRONT OF OFFICE	2/7/2023	*	*
SC4060032	LAKESWOOD MHP (SC4060032)	WELL 1(G40219) FRONT OF TANK	2/7/2023	*	*
SC4060032	LAKESWOOD MHP (SC4060032)	WELL 3(G40221) FAR END OF PAD	2/7/2023	*	*
SC4060035	CEDAR CREEK MHP (4060035)	LFT SIDE BHND OFFICE (G40222)	2/8/2023	*	*

SC4060035	CEDAR CREEK MHP (4060035)	RGT SIDE BHND OFFICE (G40223)	2/8/2023	*	*
SC4060052	PINEY LANE MHP (SC4060052)	WELL 1(G40239) BHND WOOD FENCE & GARAGE	2/3/2023	*	*
SC4310001	SUMTER CITY OF (SC4310001)	WELL 6(G43358) BHND WELL 4@TP#1	3/11/2021	*	*
SC4310001	SUMTER CITY OF (SC4310001)	WELL 2(G43311) AFTER PLANT 5	3/17/2021	*	*
SC4310001	SUMTER CITY OF (SC4310001)	WELL 3(G43115) FAR BHND PLANT	3/11/2021	*	*
SC4310001	SUMTER CITY OF (SC4310001)	WELL 2(G43114) WATER TANK	5/5/2021	*	*
SC4310001	SUMTER CITY OF (SC4310001)	WELL 1(G43113) LEWIS RD BEFORE PLANT	3/17/2021	*	*
SC4310001	SUMTER CITY OF (SC4310001)	WELL 3(G43110) CORPORATE WAY ACR RR	3/11/2021	*	*
SC4310001	SUMTER CITY OF (SC4310001)	WELL 6(G43342) RECYCLE CTR/BETHEL C	3/17/2021	*	*
SC4310001	SUMTER CITY OF (SC4310001)	WELL 2(G43109) COCKERILL RD/HODGE W	5/5/2021	*	*
SC4310001	SUMTER CITY OF (SC4310001)	WELL 1(G43108) TREATMENT PLANT 3	3/11/2021	*	*
SC4310001	SUMTER CITY OF (SC4310001)	WELL 3(G43107) PUBLIC WORKS	3/11/2021	*	*
SC4310001	SUMTER CITY OF (SC4310001)	WELL 1(G43105) PLANT 2	3/11/2021	*	*
SC4310001	SUMTER CITY OF (SC4310001)	WELL 3(G43102) PINE ST/CHURCH ST	3/11/2021	*	*
SC4310001	SUMTER CITY OF (SC4310001)	WELL 4(G43103) PINE ST/@CURVE	3/11/2021	*	*
SC4310001	SUMTER CITY OF (SC4310001)	WELL 5(G43112) CORPORATE WAY BHND E	3/11/2021	*	*
SC4310001	SUMTER CITY OF (SC4310001)	WELL 2(G43106) HOLMES C GARDNER	3/11/2021	*	*
SC4310001	SUMTER CITY OF (SC4310001)	WELL 3(G43359) HWY 769 & 378 WILSON HALL	3/17/2021	*	*
SC4310001	SUMTER CITY OF (SC4310001)	ROGER SHERRILL WELL #3	3/17/2021	*	*
SC4310001	SUMTER CITY OF (SC4310001)	CATOE WELL 7 (G43381) CLIPPER RD	3/11/2021	*	*
SC4310001	SUMTER CITY OF (SC4310001)	WELL 4(G43350) HOLMES GARDNER DR	3/11/2021	*	*
SC4310001	SUMTER CITY OF (SC4310001)	WELL 7(G43369) CHURCH ST/DUBOSE ST	3/11/2021	*	*
SC4310001	SUMTER CITY OF (SC4310001)	WALT BEARD WELL #1	3/17/2021	*	*
SC4310001	SUMTER CITY OF (SC4310001)	BURT BEATSON WELL #2	3/17/2021	*	*
SC4310001	SUMTER CITY OF (SC4310001)	WELL 1(G43312) WESMARK BLVD	3/17/2021	*	*
SC4320001	DALZELL WATER DISTRICT (SC4320001)	WELL 1(G43355) NEAREST NEW ELEV TNK	2/14/2021	*	*
SC4320001	DALZELL WATER DISTRICT (SC4320001)	WELL 2(G43356) FURTHEST FRM ELEV TN	2/14/2021	*	*
SC4510001	GREELEYVILLE TOWN OF (SC4510001)	WELL 2/NEW WELL (G45173)	11/17/2022	*	*
SC4510002	KINGSTREE TOWN OF (4510002)	WELL 3(G45103) STADIUM WELL	12/14/2022	*	*
SC4510003	STUCKEY TOWN OF (SC4510003)	WELL 2/NEW WELL (G45134)	11/17/2022	*	*
SC4510004	HEMINGWAY TOWN OF (SC4510004)	WELL 2/TUPPERWARE WELL (G45107)	12/6/2022	*	*
SC4510004	HEMINGWAY TOWN OF (SC4510004)	WELL 1/HIGH TANK WELL (G45106)	12/6/2022	*	*
SC4510005	LANE TOWN OF (4510005)	WELL 2/HWY S-45-90 (G45130)	11/17/2022	*	*
SC4510007	WCWSA (SC4510007)	WELL 2/COUNCIL RD (G45310)	12/13/2022	*	*
SC4510007	WCWSA (SC4510007)	WELL 1/HWY 52 (G45309)	12/13/2022	*	*
SC4510007	WCWSA (SC4510007)	WELL 2 (G45341) NESMITH RD-NESMITH	12/13/2022	*	*
SC4510007	WCWSA (SC4510007)	WELL (G45340) KEELER RD-NESMITH	12/13/2022	*	*
SC4550001	BGWC ROCK BLUFF S/D (4550001)	WELL 1/MAIN WELL (G45120)	12/13/2022	*	*
SC4610004	HICKORY GROVE TOWN OF (SC4610004)	WELL 2/AT TANK (G46114)	9/19/2022	1.8	*

SC4610004	HICKORY GROVE TOWN OF (SC4610004)	WELL 3/BHND OXFORD TEXTILE (G46511)	9/19/2022	*	*
SC4610004	HICKORY GROVE TOWN OF (SC4610004)	WELL 1/BHND FIRE DEPT (G46113)	9/19/2022	*	*
SC4610005	SHARON TOWN OF (SC4610005)	WELL 5/@4050 WOODLAWN DR (G46631)	9/19/2022	*	3.7
SC4610005	SHARON TOWN OF (SC4610005)	WELL 4 - OFF RAMSEY AVE (G46549)	9/19/2022	*	*
SC4610005	SHARON TOWN OF (SC4610005)	WELL 3/MEDICAL CENTER WELL (G46117)	9/19/2022	*	*
SC4610005	SHARON TOWN OF (SC4610005)	WELL 1/NEAR CEMETARY (G46116)	9/19/2022	*	*
SC4650004	WILLWOOD S/D (4650004)	WELL 1/BESIDE 2511 JUNIPER (G46173)	11/1/2022	5.7	*
SC4650004	WILLWOOD S/D (4650004)	WELL 2/BHND 256 EDENVALE (G46174)	11/1/2022	2	1.9
SC4650004	WILLWOOD S/D (4650004)	WELL 4/BESIDE 153 WILLWOOD (G46176)	11/1/2022	5.9	*
SC4650009	BGWC SHANDON (SC4650009)	WELL 2(G46193) 3031 SHANDON	2/22/2023	*	*
SC4650009	BGWC SHANDON (SC4650009)	WELL 1(G46192) 2918 SHANDON RD	2/22/2023	*	1.7
SC4650012	BGWC SPRINGLAKE ESTATES (4650012)	WELL 1/AT STORAGE TANK (G46197)	10/18/2022	*	*
SC4650015	PINETUCK S/D (4650015)	WELL 1(G46200) TUCKAWAY RD	10/3/2022	*	*
SC4650016	BGWC WESLEYWOOD (SC4650016)	WELL 1/AIRPORT & MUSEUM RDS (G46202)	10/20/2022	*	*
SC4650017	BGWC WINTERCREST (SC4650017)	WELL 2(G46548) SURREY LN & OLD CRK RD	10/24/2022	3.1	2.6
SC4650017	BGWC WINTERCREST (SC4650017)	WELL 1(G46203) ACRS 2249 WINTERCREST	10/24/2022	3.5	*
SC4650017	BGWC WINTERCREST (SC4650017)	WELL 4(G46547) BEHIND 2238 OLEWOOD DR	10/24/2022	*	*
SC4650019	LOST COLONY S/D (4650019)	WELL 1/AT TANK (G46206)	10/31/2022	1.7	*
SC4650020	BGWC COUNTRY OAKS (SC4650020)	WELL 1/4619 COUNTRY OAKS (G46208)	10/19/2022	*	*
SC4650020	BGWC COUNTRY OAKS (SC4650020)	WELL 2/4859 COUNTRY OAKS LN (G46209)	10/19/2022	*	2.6
SC4650028	BGWC WOODBRIDGE (4650028)	WELL 2/END OF FORESTWOOD RD (G46483)	10/19/2022	4.6	*
SC4650028	BGWC WOODBRIDGE (4650028)	WELL 1/LFT OF ENTRNC W/TANK (G46218)	10/19/2022	4.3	2.4
SC4650031	BGWC RIDGEWOOD (SC4650031)	WELL 2/POWER LINE/LOT 55/@TANK (G46220)	10/17/2022	*	*
SC4650031	BGWC RIDGEWOOD (SC4650031)	WELL 1/BIRCHWOOD ACRS FRM 1140 (G46219)	10/17/2022	*	*
SC4650034	BGWC SILVER LAKE-WINDWOOD (4650034)	WELL 3/CURVE ON SILVER LN (G46224)	2/23/2023	2.8	*
SC4650034	BGWC SILVER LAKE-WINDWOOD (4650034)	WELL 2/SILVER LN & PENNINGTON (G46223)	2/23/2023	*	*
SC4650034	BGWC SILVER LAKE-WINDWOOD (4650034)	WELL 1/@TANK ON PENNINGTON (G46222)	2/23/2023	2.4	*
SC4650035	BGWC CAROWOOD (4650035)	WELL 1/AT TANK (G46225)	10/31/2022	*	*
SC4650035	BGWC CAROWOOD (4650035)	WELL 2/AFTER HOUSE#2019 (G46226)	10/31/2022	*	*
SC4650037	PINEHAVEN S/D (4650037)	WELL 2/BEHIND GARRETT LANDER EN (G46228)	9/20/2022	*	*
SC4650041	BGWC KIMS ACRES (4650041)	WELL 2/AT TANK (G46237)	10/25/2022	*	*
SC4650041	BGWC KIMS ACRES (4650041)	WELL 1/BEHIND 436 DAVES RD (G46236)	10/25/2022	*	*
SC4650042	BGWC OLD FARM (SC4650042)	WELL 1/AT TANK (G46238)	10/17/2022	2	*
SC4650046	BGWC VALLEYMERE MH (SC4650046)	WELL 1/ROCK WELL (G46241)	10/31/2022	*	*
SC4650047	BGWC BROWN NEAL (SC4650047)	WELL 1 (G46242)	10/24/2022	*	*
SC4650048	BGWC WINDY RUN (SC4650048)	WELL 1/AT TANK (G46243)	10/24/2022	*	*
SC4650051	BGWC LESSLIEWOODS 2 (SC4650051)	WELL 1 (G46246) ACRS 3343 LESSLIEWOODS	10/31/2022	*	*
SC4650053	BGWC OLYMPIC ACRES (SC4650053)	WELL 1(G46249) BESIDE 3010 BALKIN DR	10/17/2022	*	*
SC4650053	BGWC OLYMPIC ACRES (SC4650053)	WELL 3(G46251) BHND 3152 AGEAN DR	10/17/2022	*	*

SC4650053	BGWC OLYMPIC ACRES (SC4650053)	WELL 5(G46253) 3236 BALKIN DR	10/17/2022	*	*
SC4650053	BGWC OLYMPIC ACRES (SC4650053)	WELL 2(G46250) BESIDE 3021 BALKIN DR	10/17/2022	*	*
SC4650056	BGWC FARM POND (SC4650056)	WELL 1/END OF MAIN ROAD (G46484)	10/19/2022	3	*
SC4650059	BGWC CAMERON ACRES (4650059)	WELL 1/AT TANK (G46509)	10/17/2022	2.9	*
SC4650061	BGWC BROWN BOROUGH (SC4650061)	WELL 2/@2459 BONNIE GLEN RD (G46526)	10/18/2022	*	*
SC4650061	BGWC BROWN BOROUGH (SC4650061)	WELL 1/ACRS 2122 FROGPOND TANK (G46525)	10/18/2022	2.1	*
SC4650062	BGWC CARROLLTON PLACE S/D (4650062)	WELL 1/LESSLIE TRAIL RD (G46563)	11/1/2022	*	*
SC4650062	BGWC CARROLLTON PLACE S/D (4650062)	WELL 2/LESSLIE TRAIL RD (G46564)	11/1/2022	*	*
SC4660001	FERN FOREST MHP (4660001)	WELL 2/CORNER SPRUCE ST (G46257)	10/3/2022	*	*
SC4660001	FERN FOREST MHP (4660001)	WELL 1/AT TANKS (G46256)	10/3/2022	*	*
SC4660003	PECAN GROVE COMMONS (4660003)	WELL 3/SANDRA LANE (G46260)	10/31/2022	2.4	*
SC4660003	PECAN GROVE COMMONS (4660003)	WELL 4/IN CURVE (G46261)	10/31/2022	4.9	2.2
SC4660008	MCAFEES MHP (4660008)	WELL 1/AT ENTRANCE (G46268)	10/5/2022	*	*
SC4660009	CEDAR VALLEY MHP (4660009)	WELL 3/IN VALLEY (G46272)	11/2/2022	*	*
SC4660009	CEDAR VALLEY MHP (4660009)	WELL 1/LOWER WELL (G46270)	11/2/2022	*	*
SC4660009	CEDAR VALLEY MHP (4660009)	WELL 2/UPPER WELL (G46271)	11/2/2022	*	*
SC4660045	WATERLYNN DOWNS (4660045)	WELL 2 (G46510) RD BSDE STORE AT END	10/5/2022	*	*
SC4660055	WHITLEY ESTATES (4660055)	WELL 2/END OF 1ST ROAD (G46316)	10/4/2022	2.6	4.4
SC4660063	QUAIL MEADOWS PARK LLC (4660063)	WELL 1 (G46323)	10/4/2022	*	*
SC4660063	QUAIL MEADOWS PARK LLC (4660063)	WELL 3/OPPOSITE WELL TWO (G46543)	10/4/2022	*	*
SC4660064	GLEN AT CLOVER LLC THE (4660064)	WELL 3 (G46567) END OF VISTA MTN LANE	9/20/2022	*	*
SC4660064	GLEN AT CLOVER LLC THE (4660064)	WELL 1 (G46324) OFF RHYON RD	9/20/2022	*	*
SC4660064	GLEN AT CLOVER LLC THE (4660064)	WELL 4 (G46591) VIEW HGTS & STORMY WAY	9/20/2022	*	*
SC4660064	GLEN AT CLOVER LLC THE (4660064)	WELL 2 (G46508) OFF UNDERWOOD	9/20/2022	*	*
SC4660073	BGWC POLLYS CIRCLE (SC4660073)	WELL 2(G46332) WELL NEAREST RD	10/24/2022	*	*
SC4660073	BGWC POLLYS CIRCLE (SC4660073)	WELL 1(G46331) AT TANK	10/24/2022	*	*
SC4660077	CHUCKS MHP (4660077)	END OF TENNESSEE WALKER (G46336)	11/1/2022	*	*
SC4660077	CHUCKS MHP (4660077)	NEAR HOFFECKER RES (G46337)	11/1/2022	*	*
SC4660081	LAKE WYLIE MHP (SC4660081)	WELL 1/END OF RED MAPLE (G46341)	9/20/2022	*	*
SC4660081	LAKE WYLIE MHP (SC4660081)	WELL 2/BHND LAKE (G46342)	9/20/2022	*	*
SC4660087	CARROLL MHP 1 (4660087)	BHND OLD HOME/PASTURE (G46346)	10/4/2022	2.6	*
SC4660088	CARROLL MHP 2 (SC4660088)	BEHIND MH 2 (G46347)	10/4/2022	*	*
SC4660092	BGWC SHILOH QUARTERS (SC4660092)	WELL 1/BHND 6916 CITATION@TANK (G46352)	10/18/2022	*	*
SC4660092	BGWC SHILOH QUARTERS (SC4660092)	WELL 3/BHND 914 ON BUDDY CHOICE (G46354)	10/18/2022	*	*
SC4660092	BGWC SHILOH QUARTERS (SC4660092)	WELL 2/NEXT TO 7018 CITATION (G46353)	10/18/2022	*	*
SC4660093	DUNCAN MHP (4660093)	WELL 1/BACK OF MHP (G46355)	11/2/2022	7.8	5.4
SC4660095	BGWC LESSLIEDALE (4660095)	WELL 2(G46358) END OF LESSLIEDALE	11/1/2022	*	*
SC4660098	GOODS MHP (4660098)	ROCK WELL (G46362)	11/2/2022	*	*
SC4660100	BGWC SOUTHBEND ESTATES (4660100)	BHND 2283 CABE RD AT TANK (G46364)	10/18/2022	*	*

SC4660101	BGWC PEPPERIDGE (SC4660101)	BEHIND 116 DAVES RD (G46492)	10/25/2022	*	*
SC4660103	BGWC RIVERBEND ESTATES (4660103)	WELL 1/BHND 945 NEELY STORE (G46367)	11/1/2022	*	*
SC4660105	SCOTLAND YARD MHP (4660105)	AT STORAGE TANK (G46369)	10/5/2022	2.8	13
SC4660108	LAMBERT MHP (4660108)	WELL 1 (G46373)	10/3/2022	*	*
SC4660111	HENSON MHP (4660111)	ROCK WELL (G46376)	10/6/2022	*	*
SC4660112	FOREST ESTATES MHP (4660112)	REAR OF FOREST ESTATES CIRCLE (G46377)	10/5/2022	*	*
SC4660115	ADNAH HILLS MHP (SC4660115)	WELL 1 (G46597)	10/4/2022	*	*
SC4660115	ADNAH HILLS MHP (SC4660115)	WELL 2 (G46599)	10/4/2022	*	*
Observations		Range of Detects (ng/L)		1 -- 130	0.46 -- 19
		n/N^e		64/624	53/624

Note: All samples were collected from finished water by SCDHEC staff at each well immediately prior to entering the distribution system

a. PFOA = perfluorooctanoic acid; PFOS = perfluorooctanesulfonic acid

b. Proposed EPA MCL is 4 ng/L

c. * = not detected; detection limit for Method 537.1 is 2.0 ng/L; none elevated

d. OOS = Well out of service on sample collection date

e. n/N = number of wells with detections /number of wells

